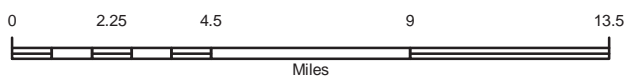
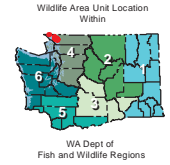


Whatcom Wildlife Area



- WA Dept of Fish and Wildlife (WDFW) Administered Land**
- Department Owned Land
 - Featured Wildlife Area
 - WDFW Wildlife Area
 - WDFW Fishing Access Site



DISCLAIMER
 Due to the dynamic nature of data and the need to rely on outside sources of information the Washington Department of Fish and Wildlife cannot accept responsibility for errors or omissions in the data and information contained in this product. There are no warranties that accompany the maps and information contained in this product. For more accurate information concerning this Wildlife Area Unit contact the WA Dept of Fish and Wildlife Regional office that manages this unit.















Map Produced: November, 2011

Wildlife Area Legend





Washington Department of Fish and Wildlife (WDFW) Administered Land

-  Department Owned Land
-  Featured Wildlife Area
-  WDFW Wildlife Area
-  WDFW Fishing Access Sites



Other Major Public Land

- | | | |
|--|--|---|
|  Private, Other |  US Dept of Energy |  Other State Managed Lands |
|  US Forest Service |  US Dept of Defense |  County |
|  US National Park Service |  US Bureau of Reclamation |  City |
|  US Fish and Wildlife Service |  WA State Parks and Recreation Commission |  Tribal Lands |
|  US Bureau of Land Management |  WA Dept of Natural Resources | |









Political Borders

-  International Border
-  State Line
-  County Line
-  City or Town Limits






Public Land Survey

-  Township Line
-  Section Line

Hydrography

-  Annual Stream or River
-  Intermittent Stream
-  Canal
-  Open Water
-  Intermittent Water
-  Fish Breeding facility
-  Manmade Structures
-  Wetland

Transportation Network

-  Interstate Highway
-  US Highway
-  State Route
-  Road or Other Transportation Route
-  Railroad

Public Land Survey System (Township and Range) Section Number Identification Grid

36	31	32	33	34	35	36	31
1	6	5	4	3	2	1	6
12	7	8	9	10	11	12	7
13	18	17	16	15	14	13	18
24	19	20	21	22	23	24	19
25	30	29	28	27	26	25	30
36	31	32	33	34	35	36	31
1	6	5	4	3	2	1	6

Sources of Information

- WDFW Ownership-
 - WA Dept of Fish and Wildlife; Real Estate Services Unit – 2011
 - Spatial Data Management Unit - 2011
- Major Public Land Ownership
 - WA Dept of Natural Resources; Photogrammetric Section – 2010
- Political Borders-
 - WA Department of Fish and Wildlife; Information Technology Unit – 2001
- Public Land Survey System-
 - WA Dept of Natural Resources: Land Survey Unit - 2011
- City Limits-
 - WA Dept of Transportation; Cartography/GIS Section – 2010
- Major Highways-
 - WA Dept of Natural Resources; Cartography/GIS Section – 2010
 - US Geological Survey – 1989
 - WA Dept of Transportation - 2010
- Hydrography –
 - WA Dept of Natural Resources, Biological Data Systems – 2010