Washington's 2011 Big Game Hunting Seasons & Regulations

Effective April 1, 2011 - March 31, 2012



Photograph By: Douglas Kikendall

Special Permit Application Deadline: May 18, 2011

Table of Contents

General Information

Department of Fish and Wildlife Offices 11
License Fees and Requirements 12-13
Definitions 14
Age Requirements 13
Hunter Orange 13
Mandatory Reporting 15
Reporting Violations 64
Hunting Hours 66
Tribal Hunting 66
Violations and Penalties 67
Equipment and Hunting Methods 68-69
Prohibited Hunting Methods 70
WDFW Private Lands Program 70
Tagging and Transporting 71
Hunting Access and Closures 72
Firearm Restrictions 73
Multiple Season Permits 74
Raffle Permit Hunts 75-77
Special Hunting Season Permit Application Instructions 78-80
Special Hunting Permit Category Table 80
Public Conduct Rules for WDFW Lands 82
Vehicle Use Permits 82
Persons with Disabilities ♿ 83
Hunter's Code of Conduct 83
Hunter Education 85
Cooperative Road Management Areas 86
Chronic Wasting Disease 87
Summary of Hunting Seasons 109

Maps

Deer Areas 32-33
Game Management Units (Western) 34
Game Management Units (Eastern) 35
Elk Areas 36-37
Bighorn Sheep Units 61
Other Map Sources 90

Legal Descriptions

Bighorn Sheep Units 91
Mountain Goat Areas 91
Elk Areas 92-95
Deer Areas 95-96
Game Management Units 96-108

Significant changes are red.

Noteworthy information is blue.

Deer Seasons and Permits

Hunting Requirements and General Definitions 16
Modern Firearm General 17
Archery General 18
Muzzleloader General 19
Deer Special Permits 20-31

Elk Seasons and Permits

Elk Tag Areas 38
General Information and Definitions 39
Modern Firearm General 40
Archery General 41
Muzzleloader General 42
Elk Special Permits 43-53

Cougar

General Season 54
Hide Sealing Requirements 54
Cougar Special Permits 55

Black Bear

General Season 56
Spring Black Bear Special Permits 57

Goat, Moose, Bighorn Sheep

Moose and Mountain Goat Special Permits 58-59
Bighorn Sheep Permits 60

Other Seasons

Bobcat, Coyote, Fox, Grouse 62
Raccoon, Rabbit and Hare 62
Wild Turkey 63

WAC Summary Information

This pamphlet is a summary of the hunting regulations and seasons adopted by the Washington Fish and Wildlife Commission. This pamphlet does not contain nor is it intended to contain all Department regulations. Regulations specific to the hunting seasons described in this pamphlet are found in Sections 232-28-248 through 232-28-516, and 232-12-001 through 232-12-830, of the Washington Administrative Code.

This program receives Federal assistance from the U.S. Fish and Wildlife Service. Title VI of the Civil Rights Act of 1964, Section 504 of the Rehabilitation Act of 1973, Title II of the Americans with Disabilities Act of 1990, the Age Discrimination Act of 1975, and Title IX of the Education Amendments of 1972, the U.S. Department of the Interior and its bureaus prohibit discrimination on the bases of race, color, national origin, age, disability and sex (in educational programs). If you believe that you have been discriminated against in any program, activity or facility, please contact the WDFW, ADA Coordinator at 600 Capitol Way North, Olympia WA 98501 or write to: U.S. Fish and Wildlife Service, Civil Rights Coordinator for Public Access 4401 N. Fairfax Drive, Mail Stop: WSFR-4020, Arlington, VA 22203

Message from WDFW

Miranda Wecker, Chair

Washington Fish and Wildlife Commission

Phil Anderson, Director

Washington Department of Fish and Wildlife

Working together to support hunting

Welcome to another year of hunting in Washington state. For many of us, hunting is an annual tradition that provides a chance to connect with the natural world and share that experience with friends and family. With all the demands of our daily lives, it often seems that fall hunting seasons cannot arrive soon enough.

No doubt every one of you has been affected by the economic challenges of the past two years, and the Washington Department of Fish and Wildlife (WDFW) is no exception. In that time, the department's budget has been cut by $39 million, or 35 percent of our general state revenue.

These cuts have resulted in the loss of over 160 staff positions, straining our ability to maintain or expand hunting and fishing opportunities and still meet our responsibilities for fish and wildlife conservation. As we write this message, the state Legislature is preparing to make further cuts in our budget for the next two years, creating additional challenges.

While it would be easy to become discouraged, you have given us reason for hope when it comes to preserving this sport we all care so deeply about. In recent months, as we met with hunters and fishers in community forums to exchange views and talk about our joint interests, many of you have expressed strong support for our legislative proposal to raise license fees to support conservation efforts and hunting opportunities.

In addition, hunters and fishers have stood together with campers, birdwatchers and others to support fees needed to keep WDFW lands and access sites open for public use. Working together, we now have a real chance to secure the funding we need to sustain – and even enhance – hunting opportunities, care for our wildlife areas, and meet our other responsibilities for wildlife stewardship in the coming years.

As we plan for the future, we also have started implementing an integrated wildlife management that considers prey-predator dynamics, habitat conditions, and human interests as a whole. In addition, we are making real progress in expanding hunter access to private lands. By the time hunting seasons start up this fall, we expect to open more than 200,000 acres of additional land to hunting through agreements with private landowners.

Funding for this effort is supported by $400,000 in fees generated by new permit-only hunts, along with an $837,000 federal grant specifically designed to encourage landowners to open their land to hunters. After losing thousands of acres of prime hunting lands in recent years, we expect to start regain some of that ground in time for this year's hunting seasons.

Thank you for your support in all of these areas and good hunting in the season ahead.

Nate Pamplin,

Wildlife Program Assistant Director,

Washington Department of Fish and Wildlife

Hunter accepts new management challenge

Like you, I'm passionate about hunting. It's on my mind year-round, but the excitement really picks up with the publication of the new hunting pamphlet. As I flip through the pages, I have thoughts of stalking bears in late August, bugling to elk up a hillside trail, and listening for the rustle of leaves from deer passing under my tree stand.

Spurred by a love of hunting and a strong conservation ethic, I became the Assistant Director for the Wildlife Program this past year. It has been quite a challenge to take the reins during these dire economic times for the state and for the department. But I can assure you that this staff is committed to maintaining services and managing game animals in a way that will allow us to provide ample hunting opportunities in the years ahead.

This is the third year of our three-year hunting package, so there won't be many changes in the hunting season structure from last year. You will, however, see a significant increase in the number of elk permits available in the Mount St. Helens area as we continue efforts to bring the herd in line with available habitat. The number of antlerless elk permits in the Yakima area will also increase to help meet this objective.

The number of white-tailed deer is still down in northeast Washington, but hunting for mule deer should be good in the north central part of the state. The turkey population in northeast Washington also continues to be very high, as was the success rate of turkey hunters under the new fall general seasons initiated last year.

Meanwhile, hunters have shown a lot of interest in the changes made in the permit application process during the past year. All totaled, hunters purchased nearly 100,000 more applications than the previous year, providing a big boost to our hunter access programs. We expect that hunters will continue to learn how to make the new application process work best for them.

In the summer of 2011 we will solicit input for the development of the next three-year package for the years 2012-2014. We look forward to hearing your ideas about how best to manage game and provide hunting opportunities. I hope you can all take some time this fall to enjoy the tremendous variety of wildlife and hunting opportunities in our state and fill a tag or two.

Report your hunting activity for Big Game & Turkey by calling toll free 1-877-945-3492 or online at wdfw.wa.gov/hunting.

Washington Department of Fish & Wildlife

Buy Your Hunting License Online:

wdfw.wa.gov

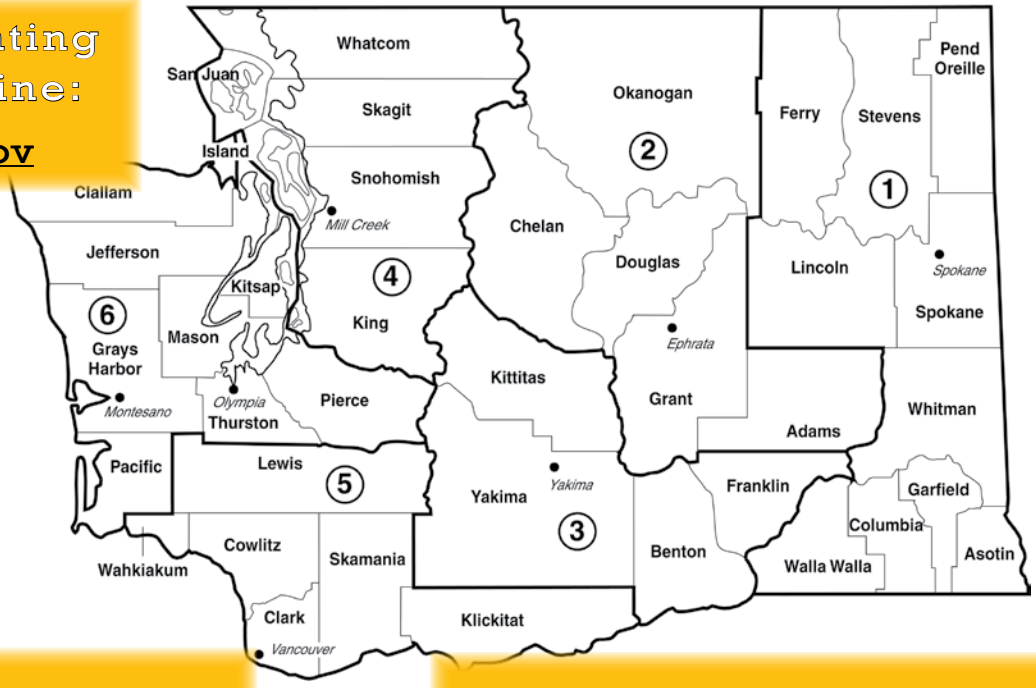

For License Information & Vendor Locations:

(360) 902-2464
wdfw.wa.gov/licensing/vendors

Website: wdfw.wa.gov

Olympia Headquarters Office

Office Location

Natural Resources Building
1111 Washington Street
Olympia, WA 98504

Mailing Address

Department of Fish and Wildlife
600 Capitol Way North
Olympia, WA 98501-1091

Agency Receptionist:	(360) 902-2200
TDD:	(800) 833-6388
Wildlife Program:	(360) 902-2515
Enforcement Program:	(360) 902-2936
Poaching in Progress:	Dial: 911
To report a violation:	(877) 933-9847
Fish Program:	(360) 902-2700
Hunter Education:	(360) 902-8111
Licensing Division (24 hrs):	(360) 902-2464

Regional Offices

Region 1 - Spokane: **(509) 892-1001**
2315 N. Discovery Place, Spokane Valley, WA 99216-1566

Region 2 - Ephrata: **(509) 754-4624**
1550 Alder St. NW, Ephrata, WA 98823-9699

Wenatchee District Office: **(509) 662-0452**
3860 Chelan Highway N, Wenatchee, WA 98801-9607

Region 3 - Yakima: **(509) 575-2740**
1701 S 24th Ave., Yakima, WA 98902-5720

Region 4 - Mill Creek: **(425) 775-1311**
16018 Mill Creek Blvd., Mill Creek, WA 98012-1541

Region 5 - Vancouver: **(360) 906-6700**
2108 Grand Blvd., Vancouver, WA 98661-4624

Region 6 - Montesano: **(360) 249-4628**
48 Devonshire Road, Montesano, WA 98563-9618

Washington Fish and Wildlife Commission

Miranda Wecker, Chair, Naselle
Gary Douvia, Vice Chair, Kettle Falls
David Jennings, Olympia
Dr. Conrad Mahnken, Bainbridge Island
Chuck Perry, Moses Lake
Rolland Schmitten, Leavenworth
Dr. Bradley Smith, Bellingham

Phil Anderson, Washington Department of Fish and Wildlife Director
Nate Pamplin, Wildlife Program Assistant Director

Report your hunting activity for for Big Game & Turkey by calling toll free 1-877-945-3492 or online at wdfw.wa.gov/hunting.

Hunting License Fees & Information

- **License requirements and fees are set by the Washington State Legislature.**
- Licenses are based on an April 1-March 31 license year.
- Prices include all applicable fees and are subject to change.
- There are no senior citizen discounts on hunting licenses, tags, or permits. Youth is considered resident or non-resident under 16 years of age at the time of license purchase.
- Disabled prices are for Washington residents only. See page 83 for more information about hunters with disabilities.

Contact Licensing

Operators available 24 hours per day.

General Information: (360) 902-2464

Email: licensing@dfw.wa.gov

Mailing Address:
600 Capitol Way N., Olympia, WA 98501

3 Ways to Buy Your License:

Vendor Outlets

Get your license immediately at any of our 600 license vendors.

For a vendor near you, visit: wdfw.wa.gov/licensing/vendors

Internet

wdfw.wa.gov/licensing
Buy online 24 hours a day.

Telephone

1-866-246-9453
Operators available 24 hours per day.

Please Note:

Internet and telephone orders may take up to 7-10 business days to receive your license in the mail.

Fees listed on this page are current as of the date of publication; however, the 2011 Legislature is considering fee increases that could affect license costs prior to the start of the 2011 seasons. Current fees can be found online at wdfw.wa.gov/licensing.

Big Game Licenses	Resident	Non-Res.	Youth	Disabled*
Prices include license and tags. Forest grouse and unclassified wildlife (including coyote) may be hunted with either a small game license or a big game license.				
Deer + Elk + Bear + Cougar	$81.20	$794.00	$41.60	$41.60
Deer + Elk	$69.20	$674.00	$35.60	$35.60
Deer + Bear + Cougar	$57.20	$554.00	$29.60	$29.60
Elk + Bear + Cougar	$57.20	$554.00	$29.60	$29.60
Deer	$45.20	$434.00	$23.60	$23.60
Elk	$45.20	$434.00	$23.60	$23.60
Bear + Cougar	$26.00	$242.00	$14.00	$14.00
Small Game				
A small game license allows the holder to hunt for wild animals and wild birds, except big game. A small game license includes a prorated surcharge for Eastern WA pheasant enhancement.				
Small Game License	$38.00	$182.00	$20.00	$20.00
With purchase of Big Game	$21.20	$98.00	$11.60	$11.60
3-Day Small Game	n/a	$62.00	n/a	n/a
Primary Turkey Tag	$17.30	$48.50	FREE	FREE
Additional Turkey Tags	$17.30	$72.50	$11.30	$11.30
Other Licenses, Tags, Applications, Permits				
Special Hunt Permit Application (see page 78)	$6.50	$60.50	$4.10	$6.50
Second Deer (if selected for special permit)	$26.00	$242.00	$14.00	$26.00
Second Elk (if selected for special permit)	$26.00	$242.00	$14.00	$26.00
Second Bear	$14.00	$122.00	$8.00	$8.00
Mountain Goat (random drawing)**	$122.00	$1,202.00	$62.00	$122.00
Moose (random drawing)**	$122.00	$1,202.00	$62.00	$122.00
Big Horn Sheep (random drawing)**	$122.00	$1,202.00	$62.00	$122.00
Multiple Season Permit Application	$6.50	$60.50	$4.10	$6.50
Multiple Season Tag (random drawing)	$180.50	$1,800.50	$180.50	$180.50
Western WA Pheasant***	$92.00	$182.00	$44.00	$44.00
3-Day Western WA Pheasant***	$44.00	$86.00	n/a	$44.00
Migratory Bird Validation (statewide)	$12.50	$12.50	FREE	$12.50
Raffle Tickets - see page 76 for prices				

Notes:

*To qualify for reduced license fees you must be a resident: veteran with 30% service connected disability; veteran 65 or older with a service connected disability; that permanently uses a wheelchair; that is blind or visually impaired; or with a developmental disability as defined in RCW 77.32.480. Reduced fee applications are available online at wdfw.wa.gov/accessibility/requirements.html, by calling (360) 902-2464, or at Regional Offices. Allow two weeks for your application to be processed.

**You do not need to buy a license to apply for sheep, goat, and moose special permits. If selected, you must purchase your license by the deadline set by the Department.

***A Small Game License is not required to hunt pheasants in western WA.

Report your hunting activity for Big Game & Turkey by calling toll free 1-877-945-3492 or online at wdfw.wa.gov/hunting.

License Information & Requirements

Duplicate Licenses & Tags
If hunting license or tag documents are lost, stolen, or destroyed, duplicates can be obtained from license vendors for a cost. However, it is a crime to unlawfully purchase or possess a duplicate license or tag for any purpose other than replacement of a lost or destroyed original document.

Refunds/Exchanges
There are no refunds for hunting licenses or transport tags. Exchanges of hunting license documents will not be made after applying for a special permit or after the hunting season opens.

Vehicle Use Permit (see page 82 for information on potential changes)
A Vehicle Use Permit is required for use of all posted WDFW lands. Your first vehicle use permit is free with the purchase of a hunting, fishing, or trapping license, or can be purchased separately. The permit must be clearly displayed and visible from outside of the vehicle. It can be placed on the dash or hung from the rearview mirror.

Social Security Numbers
Federal and state law requires persons 15 or older to give their Social Security Number in order to obtain a license. (Federal Law US Code: Title 42, Section 666, Paragraph 13, Section A; and RCW 77.32.014)

Watchable Wildlife Decals
You can purchase a Watchable Wildlife decal. Decals come with educational wildlife viewing material and a vehicle use permit that provides access to WDFW-managed lands. The cost is $30. These are available online at wdfw.wa.gov/viewing, via phone at 1-866-246-9453, or wherever fishing and hunting licenses are sold.

Youth Donations
100 percent of your youth donation will be used to support youth outdoor education. Donations can be made by phone (1-866-246-9453), online (fishhunt.dfw.wa.gov), or at a vendor near you. Call (360) 902-2344 for more information.

WILD ID Numbers
Think of your WILD ID as your permanent license number. Your WILD ID will:

- Decrease time spent purchasing your license
- Prevent duplication
- Increase accuracy of your licenses
- Maintain your license history

Required to Hunt

Proof of Hunter Education
When purchasing a license, all individuals born after January 1, 1972 must show proof that they have completed a hunter education class. See page 85 for hunter education deferral options.

Age Requirements and Restrictions
All hunters, regardless of age, must have in their possession a valid hunting license and any required tags, permits, or stamps to hunt wildlife. Youth are eligible for reduced license fees.

Exhibit of License, Permits, Stamps, Tags, and Wildlife
You are required to show a license, tag or permit, or display wildlife taken when asked to by a Fish and Wildlife officer or other law officer. You are also required to comply with the directions of WDFW personnel related to the collection of sampling data and/or material from wildlife.

Fish and Wildlife Check Stations
Any hunter may be directed to stop at WDFW check stations and produce wildlife in their possession. Fish and Wildlife Officers may stop any person involved in a hunting or fishing activity for the purpose of inspecting hunting and fishing equipment, licenses, tags, or catch record cards and to inspect all fish and wildlife in their possession.

Non-United States Citizens
Special regulations concerning firearms possession may apply to non-United States citizens. If you are not a United States citizen and plan to hunt with a modern firearm, contact the Washington Department of Licensing (360) 664-6616 or your consulate before you purchase a hunting license.

Note
Licenses, tags, stamps, or permits may be required for wildlife-related activities not covered in this pamphlet.

Hunter Orange

Under the following conditions a minimum of 400 square inches of fluorescent hunter orange exterior clothing is required. It must be worn above the waist and be visible from all sides. A hat, by itself, does not meet this requirement.

- Anyone hunting deer or elk during any modern firearm deer or elk general season is required to wear fluorescent hunter orange clothing. All modern firearm permit holders must wear fluorescent hunter orange clothing. This includes archers and muzzleloaders while hunting in units (e.g. GMUs, Deer, Areas, Elk Areas, Wilderness Areas, etc...) that overlap modern firearm seasons.
- Anyone hunting in an area that is open for modern firearm deer or elk hunting must meet hunter orange requirements if they are hunting any of the following species: Bear, Bobcat, Cougar, Coyote, Deer, Elk, Fox, Grouse, Hare, Rabbit, or Raccoon.
- During any upland game bird season, anyone hunting upland game birds or rabbits with a modern firearm is required to wear fluorescent hunter orange clothing. (Grouse are not upland game birds.)

Hunter Orange Clothing is Not Required:
- During an upland game bird season for anyone hunting upland game birds with a muzzleloading firearm, bow and arrow, or for falconry.
- While hunting in a muzzleloading or archery only GMU and possessing a valid muzzleloading or archery deer or elk tag.

Definitions

Antler Point-Deer: A projection off any part of the antler measuring at least one (1) inch in length measured from the longest side. Eye guards are antler points if they are at least one inch long.

Antler Point-Elk: A projection off any part of the antler measuring at least one (1) inch in length measured from the longest side. Eye guards are antler points if they are at least one inch long.

Antlerless: Deer, elk, or moose without antlers; doe and fawn deer and cow and calf elk and moose are considered antlerless.

Any Buck/Bull: Only deer/elk with visible antlers may be taken (fawns/calves illegal). Visible antler is a horn-like growth projecting above the hairline.

Bag Limit: Maximum number of game animals or game birds that may be taken, caught, killed, or possessed by a person for a specific period of time, or limits on the size, sex, or species.

Big Game: Elk, deer, bear, moose, antelope, mountain goat, bighorn sheep, and cougar.

Black-tailed Deer: Any member of black-tailed/mule deer (species Odocoileus hemionus) found west of a line drawn from the Canadian border south on the Pacific Crest Trail and along the Yakama Indian Reservation boundary in Yakima County to the Klickitat River; south down Klickitat River to the Columbia River.

Closed Area: Area where the hunting of some species of wild animals or wild birds is prohibited.

Closed Season: All times, areas, and manners when the taking of wild animals and wild birds is prohibited.

Dashed - - - Lines or Hyphens: "Through" and is inclusive of those items; e.g., Sept. 1-30 means: Sept. 1 through Sept. 30. GMUs 124-136 means: all GMUs from 124 through 136.

Hunter with Disability: See page 83.

Eastern Washington: Includes all areas lying east of the Pacific Crest Trail and east of the Big White Salmon River in Klickitat and Skamania counties.

Endangered Species: Wildlife designated by the Fish and Wildlife Commission because the species is seriously threatened with extinction.

General Season: Any hunting season that is open to all licensed hunters, excluding special permit-only, damage and landowner damage hunts.

GMU: Game Management Unit Boundary descriptions are used for management purposes.

Horn: A hard body permanent projection that grows on the head of mountain goats and bighorn sheep.

Hunt Choice Number: The four-digit number required on special permit application submissions.

To Hunt: Any effort to kill, capture, injure, or harass a wild animal or wild bird.

Migratory Game Birds: Coots, ducks, geese (including brant), mourning doves, band-tailed pigeons, and snipe.

Military Personnel: Military personnel, permanently stationed at a military installation within the state of Washington, regardless of length of time in the state, are entitled to purchase a resident license. All military personnel must have appropriate license, tags, stamps, or permits to fish or hunt anywhere in the state. Dependents must establish a 90-day residency.

Mule Deer: Any member of black-tailed/mule deer (species Odocoileus hemionus) found east of a line drawn from the Canadian border south on the Pacific Crest Trail and along the Yakama Indian Reservation boundary in Yakima County to the Klickitat River; south down Klickitat River to the Columbia River.

Non-resident: A person who has not fulfilled the qualifications (90 days) of a resident. (Exception—See Military Personnel)

Open Season: All times, areas, and manner for legally hunting or possessing game animals or game birds. All hunting season dates listed in this pamphlet are inclusive.

Permit Only Season: Any hunting season that is open to a limited number of hunters.

Protected Wildlife: Wildlife designated by the Fish and Wildlife Commission that are not to be hunted or fished.

Public Highway: Any road, regardless of surface, maintained by public funds.

Resident: A person who has maintained a permanent place of abode within this state for at least 90 days immediately preceding an application for a WDFW license; has established by formal evidence (drivers license or voter registration card) an intent to continue residing within this state; and who is not licensed to hunt or fish as a resident in another state. WAC 220.55.061

Safety Zone: An area posted to no hunting by the WDFW for safety purposes.

Special Hunting Seasons: Hunting seasons set by rule of the Fish and Wildlife Commission for the purpose of taking specified wildlife with a special hunting permit.

Spike Bull Areas: Elk taken in these units must have at least one antler with no branches originating more than four inches above where the antler attaches to the skull. An animal with a spike on one side (1x2) is legal in spike only units. An animal with more than one antler point more than four inches above where the antler attaches to the skull on both sides (2x2) is illegal.

Two Point Minimum Buck: Any buck deer with at least two antler points on one antler is legal.

Three Point Minimum Buck: Any buck deer with at least three antler points on one antler is legal.

Three Point Minimum Bull: Any bull elk with at least 3 antler points on one side with at least 2 of those antler points above the ear.

True Spike Bull Restrictions: Bull elk taken in these units must have both antlers with no branching originating more than four inches above where the antlers attach to the skull. Under the true spike restriction, the taking of an elk that has two points on one side or has antler points within one inch of the definitions regarding length of point, or point of origination, is an infraction. All other types of violations of the true spike restriction are subject to current penalties and assessments.

Upland Game Birds: Quail, chukar, pheasant, and gray partridge. Grouse are not upland birds.

Valid License: A current unaltered license issued to the holder for the specific game animal hunted.

Valid Tag: A current, unaltered, unnotched tag issued to the holder to hunt for the specified game animal on the tag.

Visible Antler: A horn-like growth on the head of deer, elk, or moose that projects above the hairline.

Western Washington: All areas west of the Pacific Crest Trail and west of (and including) the Big White Salmon River in Klickitat and Skamania counties.

White-tailed Deer: Means any white-tailed deer (species Odocoileus virginianus) except the Columbian White-tailed deer (species Odocoileus virginianus leucurus).

Wild Animals: Includes all mammals except feral domestic mammals and old world rats and mice.

Wild Birds: All species of birds that exist in Washington in the wild state.

Youth: Under 16 years of age at time of license purchase or special permit application purchase.

Mandatory Hunter Reporting

Hunter Reports are Required from Deer, Elk, Black Bear, and Turkey Hunters

Reports Due By: January 31, 2012

Hunting Activity Reporting

By January 31, 2012, hunters must report their hunting activity for each special permit acquired and each deer, elk, bear, and turkey tag purchased in 2011. You are not required to report cougar transport tags unless you harvest a cougar (see hide sealing requirements on page 57). Hunters who do not meet the deadline must pay a $10 penalty before they can buy a license the following year. If your special-permit hunting season extends beyond January 31, your hunter report is due within 10 days of the close of that season. One hunter report is required for each transport tag and permit acquired and should be completed when you are done hunting the general season for that species. The special hunt permit reports should be completed at the end of the special hunt season. You will receive a confirmation number for each successfully submitted hunter report. Be sure to keep all of your confirmation numbers.

You must report your hunting activity even if you did not hunt!

Two Ways to Report:

Call (24/7): 1-877-945-3492

Online: wdfw.wa.gov/hunting

Reports are not accepted by mail or email. Please do not send in your transport tags.

Incentive Permit Drawing for Early Reporting

Hunters who report harvest by January 10 will be entered into a drawing for a special incentive permit. The nine special permits include two any elk permits for western Washington, two any elk permits for eastern Washington, and five statewide any deer permits. If your special permit hunting season extends beyond January 31, you will be included in the incentive drawing if you make a report within 10 days of the close of that season. The incentive drawing is usually held in April.

Incentive Permit Season

Incentive permits are valid for areas open to general hunting seasons or special permit hunting seasons. The hunt dates are September 1 through December 31. The permits require a hunter to use archery equipment during archery season, muzzleloader equipment during muzzleloader season, and any legal weapon at other times if there are no firearm restrictions.

Paying for Incentive Permits

Hunters who win the special incentive permit must send the appropriate license fee to the Washington Department of Fish and Wildlife (WDFW) Headquarters office in Olympia. WDFW will mail the license and transport tag to the permit winners.

Major Causes of Hunting Accidents

Careless handling of firearms is the cause of most hunting-related accidents. Careless handling accidents can be prevented if shooters follow three simple rules:

1. Treat every firearm as if it were loaded. Keep the firearm pointed in a safe direction at all times.
2. Keep the firearm's safety on and the chamber empty until ready to fire.
3. Keep fingers away from the trigger until you are ready to fire.

Wildlife Area Users & Hydraulic Project Approval Applicants

WDFW is developing two habitat conservation plans (HCP) for species listed under the federal Endangered Species Act. One plan will cover activities that require a Hydraulic Project Approval issued by the agency and the other, the WDFW Wildlife Areas HCP, will cover horseback riding events and field trial events that include more than 30 individuals. Check out our website (wdfw.wa.gov/lands/wildlife_areas/hcp) to find out more about how this could affect your use of the Wildlife Areas and the Hydraulic Project Approval program and how you can be involved.

Deer General Information



2 Pt. Minimum GMUs:
437, 636, 654, 681



3 Pt. Minimum GMUs:
All mule deer in 100, 200, and 300 series GMUs. White-tailed deer in GMU 127, 130, 133, 136, 139, 142, 145, 149, 154, 162, 163, 166, 169, 172, 175, 178, 181, 186. Black-tailed deer in GMU 578.

Permit Only Units:
The following GMUs require a special permit to hunt deer: 157 Mill Creek Watershed, 290 Desert, 329 Quilomene, 371 Alkali, and 485 Green River.

GMUs Closed to Deer Hunting:
490 Cedar River and 522 Loo-wit

To Hunt Deer in Washington:
1. Purchase a big game hunting license with deer as a species option. See page 12.
2. Choose the appropriate deer transport tag for one of the following hunting methods: modern firearm, muzzleloader, or archery.
3. The general season dates for the hunting method you have chosen are listed on the following pages. Hunt only the seasons outlined for the hunting method on your tag.
4. You may apply for hunts that are open to hunters by special permit only. See pages 20-31 for the list of available permit hunts. See pages 78-80 for special permit application instructions.
5. When you are finished hunting you must report your hunting activity online (wdfw.wa.gov/hunting) or by calling 1-877-945-3492. See page 15 for more information.

Definitions:

2 Pt. Minimum:
A legal deer taken in these GMUs must have at least 2 antler points on one side. A 2x2 or a 2x1 are legal in a 2 pt. min. unit. Antler points must be at least one inch long including eye guards.

3 Pt. Minimum:
A legal deer taken in these GMUs must have at least 3 antler points on one side. A 3x3, 3x2, or 3x1 are legal in a 3 pt. min. unit. Antler points must be at least one inch long including eye guards.

4 Pt. Minimum:
A legal deer taken in GMUs 117 and 121 must have at least 4 antler points on one side. Antler points must be at least one inch long including eye guards.

Antlerless:
Deer without antlers. Doe or fawn deer are antlerless.

Any Buck:
Any deer with visible antlers may be taken (fawns illegal).

Black-tailed Deer:
Any member of black-tailed/mule deer (species Odocoileus hemionus) found west of a line drawn from the Canadian border south on the Pacific Crest Trail and along the Yakama Indian Reservation boundary in Yakima County to the Klickitat River; south down Klickitat River to the Columbia River.

Mule Deer:
Any member of black-tailed/mule deer (species Odocoileus hemionus) found east of a line drawn from the Canadian border south on the Pacific Crest Trail and along the Yakama Indian Reservation boundary in Yakima County to the Klickitat River; south down Klickitat River to the Columbia River.

White-tailed Deer:
Any white-tailed deer (member of the species Odocoileus virginianus) except the Columbian White-tailed Deer (species Odocoileus virginianus leucurus).

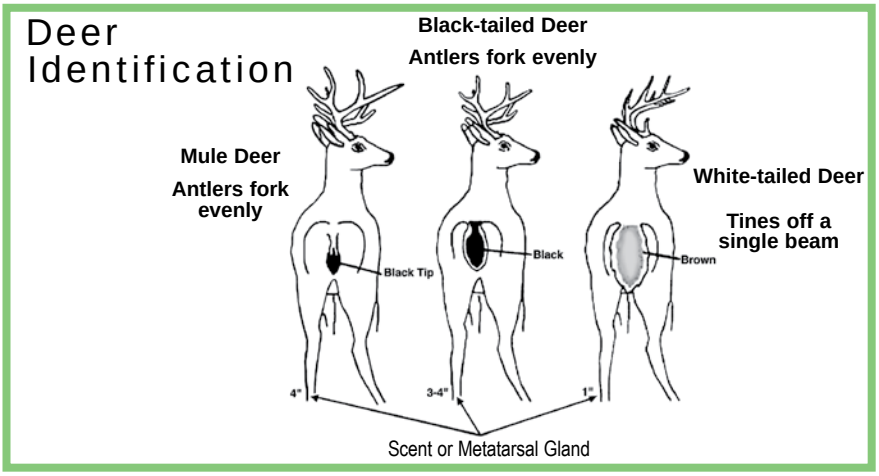

Modern Firearm General Deer Seasons

Hunt Season	2011 Dates	Game Management Units (GMUs)/ Deer Areas Note: See page 73 for Firearm Restricted Areas	Legal Deer
High Buck Hunts (See page 90 for information on U.S. Forest Service maps.)	Sept. 15-25	Alpine Lakes, Glacier Peak, Pasayten, and Henry Jackson Wilderness Areas, and wilderness areas on the Olympic Peninsula, and Lake Chelan Recreation Area	3 pt. min.
Modern Firearm General Deer Seasons			
Black-tailed Deer	Oct. 15-31	407, 418, 426, 448-466, 501-505, 506[a], 510, 513, 516, 520, 524, 530[ad], 550, 554, 556, 560, 568, 572, 574, 601-633, 638-653, 658-673, 684	Any buck
		410, 564[a], Deer Areas 4013, 4926, 6014, 6020	Any deer
		578	3 pt. min.
		437, 636, 654, 681	2 pt. min.
White-tailed Deer*	Oct. 15-28	101, 105, 108, 111, 113, 124, 373	Any buck
		117,121	4 pt. min.
	Oct. 15-23	203-284, 328, 330-368, 372	Any buck
		127-154, 162-186	3 pt. min.
		379[d], 381	Any deer
Mule Deer*	Oct. 15-23	101-154, 162-186, 203-284, 328, 330-368, 372, 379[d], 381	3 pt. min.
	Oct. 15-28	373[d], 382, 388	3 pt. min.
Late Modern Firearm General Deer Seasons			
Black-tailed Deer	Nov. 17-20	407, 454, 466, 501-505, 506[a], 510-520, 524, 530[ad], 550-560, 568, 572, 601-633, 638-653, 658-673, 684, 699[d]	Any buck
		636, 654, 681	2 pt. min.
		410, 564[a], Deer Areas 4013, 4926, 6014, 6020	Any deer
White-tailed Deer	Nov. 5-19	105, 108, 111, 113, 124	Any buck
		117,121	4 pt. min.
Hunters 65 and Over, Disabled, or Youth Modern Firearm General Deer Seasons			
White-tailed Deer	Oct. 20-23	101, 105, 108, 111, 113	Any deer
		117,121	4 pt. min. or antlerless
	Oct. 15-28	124	Any deer
	Oct. 15-23	127-142, 145, 154, Deer Area 1010, 172-178	3 pt. min. or antlerless
Master Hunter Only General Deer Season			
White-tailed Deer	Dec. 9-15	130-142	Antlerless

[a]See Big Game Closures on page 72.

[d]See page 72 for information about hunting on U.S. Fish and Wildlife Service refuge lands.

*Cougar season closed in some of these GMUs.

License Required:
A valid big game hunting license, which includes deer as a species option.

Tag Required:
Valid modern firearm deer or multi-season tag.

Hunting Method:
You may use modern firearm, archery, or muzzleloader, during modern firearm seasons. Crossbows are lawful within firearm restriction areas. Hunting equipment must meet equipment regulations on pages 68-69.

Bag Limit:
One deer per hunter during the hunting season, except for holders of second deer special permits.

Hunter Orange:
Hunter orange is required. See page 13.

Firearm Restrictions:
The GMU you hunt in may be affected by a firearm restriction. See page 73 for a full list of Commission-designated firearm restrictions by county. Other firearm restriction areas are established by local ordinance. Consult your local sheriff or city for other firearm restriction areas.

Season Overlap:
- Early archery deer and early muzzleloader deer hunters hunt in common with modern firearm hunters in the high buck season in Wilderness Areas and Lake Chelan Recreation Area.
- Overlap between deer and cougar seasons has changed in some areas. Cougar seasons now have weapon type restrictions. See pages 54.

Archery General Deer Seasons

License Required:
A valid big game hunting license which includes deer as a species option.

Tag Required:
Valid archery deer or multi-season tag.

Hunting Method:
Archery Only. Archery tag holders can only hunt during archery seasons and must hunt with archery equipment. Archery equipment must meet regulations on pages 68-69.

Bag Limit:
One deer per hunter during the hunting season, except for holders of second deer special permits.

Hunter Orange:
Is required for anyone hunting in an area open to modern firearm deer or elk seasons. See page 13.

Season Overlap:
- Early archery deer overlaps modern firearm high buck hunt.
- Early and late archery deer may overlap damage control hunts for elk in Elk Areas 3911 and 3912 in portions of GMUs:
  - 328 Naneum
  - 329 Quilomene
  - 334 Ellensburg
  - 335 Teanaway
  - 336 Taneum
  - 340 Manastash
  - 342 Umtanum
  - 368 Cowiche
- Early archery deer overlaps modern firearm elk damage control hunts in GMU 251 and Elk Areas 2032 and 2033.
- Late archery deer overlaps late muzzleloader deer in GMUs:
  - 410 Islands
  - 654 Mashel
  - 666 Deschutes
  - 454 Issaquah
  - 505 Mossyrock
  - 601 Hoko
  - 652 Puyallup
  - 666 Deschutes
  - 667 Skookumchuck.
- Grouse, bear, mountain goat, and bighorn sheep seasons may be open concurrent with archery seasons.
- Overlap between deer and cougar seasons has changed in some areas Cougar seasons now have weapon type restrictions. See pages 54.

Hunt Area	2011 Dates	Game Management Units (GMUs)/ Deer Areas Note: See page 73 for Firearm Restricted Areas	Legal Deer
Early Archery General Deer Seasons			
Black-tailed Deer	Sept. 1-23	407, 410, 418, 426, 448, 450, 454, 466, 501, 504, 505, 510, 513, 520, 554, 564[a], 568, 572, 621, 624, 627, 633, 642, 648, 651, 652, 658, 660, 663, 666, 667, 672, 684[d], 699[d]	Any deer
		460, 503, 574, 601, 603, 615, 673	Any buck
		437, 636, 654, 681	2 pt. min. or antlerless
		578	3 pt. min.
	Sept. 1-18	516, 524, 556, 560, 638, 653	Any deer
		506[a], 530[ad], 550, 602, 607, 612, 618	Any buck
White-tailed Deer	Sept. 1-23	101, 105, 108, 111, 113	Any buck
		117,121	4 pt. min.
	Sept. 1-23	124, 204-250, 254, 260, 262, 266, 269, 272, 278[d], 284, 373[d], 379, 381	Any deer
		127, 130, 133, 136, 139, 142, 145, 162, 163, 166, 169, 175, 178, 181, 186	3 pt. min. or antlerless
	Sept. 1-18	154, 172	3 pt. min. or antlerless
		149[d]	3 pt. min.
Mule Deer	Sept. 1-23	105, 108, 111, 113, 117[d], 121, 124, 127, 145, 162, 163, 166, 169, 243, 334	3 pt. min.
		142, 175, 178, 181, 186, Deer Area 1010, 244, 245, 246, 247, 249, 250, 260, 372[d], 373[d], 379[d], 381, 388	3 pt. min. or antlerless
	Sept. 1-18	149[d], 154, 172, 251, 328, 335, 336, 340, 342, 346, 352, 356, 360, 364, 368	3 pt. min.
	Sept. 1-15	101, 130, 133, 136, 139, 204-242, 248, 254, 262, 266, 269, 272, 278[d], 284, 382	3 pt. min.
	Sept. 16-23	101, 130, 133, 136, 139, 204-242, 248, 254, 262, 266, 269, 272, 278[d], 284, 382	3 pt. min. or antlerless
Late Archery General Deer Seasons			
Black-tailed Deer	Nov. 23-Dec. 8	437, 636, 654, 681	2 pt. min. or antlerless
	Nov. 23-Dec. 15	466, 510, 513, 516, 520, 524, 556, 638, 648, 699[d]	Any deer
		460, 506[a], 530[ad], 560, 572, 601, 607, 612, 615, 618	Any buck
	Nov. 23-Dec. 31	407, 410, 454, 505, 564[a], 627, 642, 660, 663, 666, 667, 672	Any deer
		603, 624, 652	Any buck
White-tailed Deer	Nov. 10-Dec. 15	101	Any deer
	Nov. 24-Dec. 9	117, 121	4 pt. min.
	Nov. 24-Dec. 15	105, 108, 124	Any deer
		127	3 pt. min. or antlerless
	Nov. 23-Dec. 8	145, 163, 178	3 pt. min. or antlerless
	Nov. 23-Dec. 15	204, 209, 215, 233, 243, 272, 278[d], 373[d]	Any deer
	Dec. 2-8	133, 136	Antlerless
	Dec. 10-15	117, 121	4 pt. min. or antlerless
Mule Deer	Nov. 21-30	209, 215, 233, 243, 250	3 pt. min.
	Nov. 23-Dec. 8	346, 352, 364, 388, Deer Area 3682	3 pt. min.
		145, 163, 178, 272, 278[d], 373[d]	3 pt. min. or antlerless
	Dec. 2-8	133, 136	Antlerless
	Dec. 9-31	Deer Area 1021	Antlerless

[a]See Big Game Closures on page 72.
[d]See page 72 for information about hunting on U.S. Fish and Wildlife Service refuge lands.

Report your hunting activity for Big Game & Turkey by calling toll free 1-877-945-3492 or online at wdfw.wa.gov/hunting.

Muzzleloader General Deer Seasons

Hunt Area	2011 Dates	Game Management Units (GMUs)/ Deer Areas Note: See page 73 for Firearm Restricted Areas	Legal Deer
High Buck Hunts (See page 90 for information on U.S. Forest Service maps.)	Sept. 15-25	Alpine Lakes, Glacier Peak, Pasayten, and Henry Jackson Wilderness Areas, and wilderness areas on the Olympic Peninsula, and Lake Chelan Recreation Area	3 pt. min.
Early Muzzleloader General Deer Seasons			
Black-tailed Deer	Sept. 24-Oct. 2	407, 418, 426, 448, 450, 501, 504, 505, 506[a], 510, 513, 516, 520, 530[ad], 554, 556, 568, 572, 574, 603, 607, 612, 615, 624, 638, 642, 648, 660, 663, 672, 673, 684[d]	Any buck
		410, 454, 564[a], 627, 652, 666, Deer Areas 4926 and 6020	Any deer
		437, 636	2 pt. min.
		578[d]	3 pt. min.
White-tailed Deer	Sept. 24-Oct. 2	101, 105, 108, 111, 113, 124, 203, 204, 209, 215, 231, 233, 239, 242, 243, 244, 245, 246, 248, 250, 251, 260, 278[d], 284	Any buck
		117, 121	4 pt. min.
		142	3 pt. min. or antlerless
		133, 136, 145, 149[d], 175, 181, 186	3 pt. min.
		373[d], 379[d]	Any deer
Mule Deer	Sept. 24-Oct. 2	101, 105, 108, 111, 113, 117[d], 121, 124, 133, 136, 142, 145, 149[d], 175, 181, 186, 203, 204, 209, 215, 231, 233, 239, 242, 243, 244, 245, 246, 248, 250, 251, 254, 260, 262, 266, 269, 272, 284, 328, 330-342, 352, 356, 360, 368, 373[d], 382	3 pt. min.
		278, 379[d]	3 pt. min. or antlerless
Late Muzzleloader General Deer Seasons			
Black-tailed Deer	Nov. 24-Dec. 15	407, 410, 501, 504, 564[a], 633, 666, 684[d], Deer Areas 4926 and 6020	Any deer
		654	2 pt. min.
		460, 550, 602, 651, 658	Any buck
	Nov. 24-Dec. 6	667, 673	Any buck
	Dec. 7-15	673	Any deer
White-tailed Deer	Nov. 24-Dec. 8	113	Any buck
		172, 181	3 pt. min. or antlerless
	Nov. 20-Dec. 8	379[d]	Any deer
	Nov. 23-Dec. 1	130, 133, 136, 139	3 pt. min. or antlerless
	Nov. 20-30	381	Any deer
Mule Deer	Nov. 20-30	382	3 pt. min.
		381	3 pt. min. or antlerless
	Nov. 20-Dec.8	379[d]	3 pt. min.
	Nov. 23-Dec. 1	130	Antlerless

[a]See Big Game Closures on page 72.

[d]See page 72 for information about hunting on U.S. Fish and Wildlife Service refuge lands.

License Required:
A valid big game hunting license which includes deer as a species option.

Tag Required:
Valid muzzleloader deer or multi-season tag.

Hunting Method:
Muzzleloader only. Muzzleloader tag holders can only hunt during muzzleloader seasons and must hunt with muzzleloader equipment. Muzzleloading equipment must meet regulations on page 68.

Bag Limit:
One deer per hunter during the hunting season, except for holders of second deer special permits.

Season Overlap:
- Muzzleloader high buck hunt overlaps the modern firearm high buck hunt.
- Early muzzleloader deer may overlap damage control hunts for elk in Elk Areas 3911 and 3912 in portions of GMUs:
  - 328 Naneum
  - 329 Quilomene
  - 334 Ellensburg
  - 335 Teanaway
  - 336 Taneum
  - 340 Manastash
  - 342 Umtanum
  - 368 Cowiche
- Late muzzleloader deer overlaps late archery deer in GMUs:
  - 410 Islands
  - 654 Mashel
  - 666 Deschutes
- Overlap between deer and cougar seasons has changed in some areas. Cougar seasons now have weapon type restrictions. See page 54.

Hunter Orange:
Is required for anyone hunting in an area open to modern firearm deer or elk seasons. See page 13.

Firearm Restriction Areas:
The GMU you hunt in may be affected by a firearm restriction. See page 73 for restrictions by county. Other firearm restriction areas are established by local ordinance. Consult your local sheriff or city for other firearm restriction areas.

Deer Special Permits

Application Submission Period: April 18 - midnight on May 18, 2011

- **These hunts are for special permit holders only. See pages 78-80 for instructions on how to apply.**
- You may purchase and submit up to seven deer special permit applications; one permit application per hunt category, for which you qualify, as listed in the following tables.
- Only one deer may be taken per hunter during the hunting season, except for successful second deer permit applicants.
- If you have a hunter education deferral for 2011 you may not apply for special permits. See wdfw.wa.gov/hunting/huntered/he_deferral.html for information on the deferral process and hunter education requirements.

Special Hunt Application Required (Category): QUALITY DEER

Who May Apply: Anyone may apply.
Hunt Choices Allowed: Up to 2 hunt choices may be selected for this category. Use the 4-digit "Hunt Choice" number below when submitting your application.
Notes: You may hunt only with the hunting method in compliance with your tag. Hunters can expect lower than average hunter densities, greater potential for success, or good hunt timing during these hunts.

QUALITY DEER HUNTS

Category continued on next page...

Hunt Choice	Hunt Name	Hunt Notes	Tag Required to Apply	Hunt Dates	Legal Deer	Unit/Area	Permits	2010 Apps / Avg Points
1000	Kelly Hill		Modern Firearm	Nov. 19-23	White-tailed, any buck	GMU 105	5	103 / 5
1001	Kelly Hill		Modern Firearm	Nov. 19-23	Mule deer, 3 pt. min.	GMU 105	1	NEW
1002	Douglas		Modern Firearm	Nov. 19-23	White-tailed, any buck	GMU 108	5	100 / 3
1003	Douglas		Modern Firearm	Nov. 19-23	Mule deer, 3 pt. min.	GMU 108	1	NEW
1004	Aladdin		Modern Firearm	Nov. 19-23	White-tailed, any buck	GMU 111	5	193 / 4
1005	Aladdin		Modern Firearm	Nov. 19-23	Mule deer, 3 pt. min.	GMU 111	1	NEW
1006	49 Degrees North	C, D	Modern Firearm	Nov. 19-23	White-tailed, any buck	GMU 117	5	250 / 5
1007	49 Degrees North	C, D	Modern Firearm	Nov. 19-23	Mule deer, 3 pt. min.	GMU 117	1	NEW
1008	Huckleberry		Modern Firearm	Nov. 19-23	White-tailed, any buck	GMU 121	5	343 / 2
1009	Huckleberry		Modern Firearm	Nov. 19-23	Mule deer, 3 pt. min.	GMU 121	1	NEW
1010	Mt. Spokane	C	Modern Firearm	Nov. 19-22	White-tailed, any buck	GMU 124	5	248 / 2
1011	Watershed		Any Tag	Oct. 1-10	3 pt. min.	GMU 157	5	NEW
1012	Dayton	C	Modern Firearm	Nov. 19-23	3 pt. min.	GMU 162	3	NEW
1013	Tucannon		Modern Firearm	Nov. 19-23	3 pt. min.	GMU 166	1	474 / 4
1014	Wenaha		Modern Firearm	Nov. 7-14	Mule deer, 3 pt. min.	GMU 169	2	401 / 3
1015	Lick Creek		Modern Firearm	Nov. 19-23	3 pt. min.	GMU 175	1	164 / 7
1016	Grande Ronde		Modern Firearm	Nov. 19-23	3 pt. min.	GMU 186	1	129 / 3
1017	East Okanogan		Modern Firearm	Nov. 1-20	Any buck	GMU 204	10	1,012 / 6
1018	Sinlahekin		Modern Firearm	Nov. 1-20	Any buck	GMU 215	10	737 / 5
1019	Chewuch		Modern Firearm	Nov. 1-20	Any buck	GMU 218	15	997 / 10
1020	Pearrygin		Modern Firearm	Nov. 1-20	Any buck	GMU 224	15	1,854 / 7
1021	Gardner		Modern Firearm	Nov. 1-20	Any buck	GMU 231	10	554 / 7
1022	Pogue		Modern Firearm	Nov. 1-20	Any buck	GMU 233	20	473 / 7
1023	Alta		Modern Firearm	Nov. 1-20	Any buck	GMU 242	10	1,052 / 9
1024	Manson		Modern Firearm	Nov. 1-20	Any buck	GMU 243	8	289 / 8
1025	Chiwawa		Modern Firearm	Nov. 1-20	Any buck	GMU 245	24	1,580 / 8
1026	Slide Ridge		Modern Firearm	Nov. 1-20	Any buck	GMU 246	9	571 / 7

▲ Use numbers in this column for the Hunt Choice Number when submitting your special permit application.

Hunt Notes	
C	Private lands; access is extremely limited. If you cannot secure access to private lands do not apply for these hunts.
D	See page 72 for information about hunting on U.S. Fish and Wildlife Service refuge lands.

Deer Special Permits (continued)

QUALITY DEER HUNTS

Category continued on next page...

Hunt Choice	Hunt Name	Hunt Notes	Tag Required to Apply	Hunt Dates	Legal Deer	Unit/Area	Permits	2010 Apps / Avg Points
1027	Entiat		Modern Firearm	Nov. 1-20	Any buck	GMU 247	25	3,962 / 7
1028	Swakane		Modern Firearm	Nov. 1-20	Any buck	GMU 250	17	1,307 / 7
1029	Mission		Modern Firearm	Nov. 1-20	Any buck	GMU 251	8	903 / 6
1030	Ritzville		Modern Firearm	Nov. 1-20	Any buck	GMU 284	9	258 / 4
1031	Desert		Modern Firearm	Oct. 29 - Nov. 6	Any buck	GMU 290	15	2,695 / 6
1032	Desert		Modern Firearm	Nov. 19-27	Any buck	GMU 290	4	2,867 / 8
1033	Naneum		Modern Firearm	Nov. 14-20	Any buck	GMU 328	15	533 / 7
1034	Quilomene		Modern Firearm	Nov. 7-20	Any buck	GMU 329	14	1,192 / 8
1035	Teanaway		Modern Firearm	Nov. 14-20	Any buck	GMU 335	15	880 / 5
1036	L.T. Murray		Modern Firearm	Nov. 14-20	Any buck	GMUs 336, 340	16	1,247 / 7
1037	Bethel		Modern Firearm	Nov. 7-20	Any buck	GMU 360	5	551 / 7
1038	Cowiche		Modern Firearm	Nov. 7-20	Any buck	GMU 368	10	742 / 7
1039	Alkali	B, H	Modern Firearm	Nov. 5-20	Any buck	GMU 371	5	1,074 / 10
1040	Kahlotus	C	Modern Firearm	Nov. 10-19	Any buck	GMU 381	10	402 / 7
1041	Grayback		Modern Firearm	Nov. 1- 22	3 pt. min.	GMU 388	40	1,374 / 6
1042	Nooksack		Modern Firearm	Nov. 18-23	Any buck	GMU 418	25	262 / 4
1043	Skagit		Modern Firearm	Nov. 18-23	Any buck	GMU 426	10	90 / 4
1044	Sauk		Modern Firearm	Nov. 18-23	2 pt. min.	GMU 437	25	205 / 4
1045	Stillaguamish		Modern Firearm	Nov. 18-23	Any buck	GMU 448	10	210 / 4
1046	Snoqualmie		Modern Firearm	Nov. 18-23	Any buck	GMU 460	10	115 / 4
1047	Green River		Modern Firearm	Nov. 12-18	Any buck	GMU 485	10	516 / 7
1048	Lewis River		Modern Firearm	Nov. 1- 16	Any buck	GMU 560	1	277 / 10
1049	Washougal		Modern Firearm	Nov. 1- 16	Any buck	GMU 568	2	239 / 8
1050	Siouxon		Modern Firearm	Nov. 1- 16	Any buck	GMU 572	1	183 / 3
1051	Wind River		Modern Firearm	Nov. 16-22	Any buck	GMU 574	40	712 / 6
1052	West Klickitat	D	Modern Firearm	Nov. 16-22	3 pt. min.	GMU 578	40	956 / 6
1053	Wynoochee		Modern Firearm	Nov. 1- 23	Any buck	GMU 648	10	446 / 4
1054	Satsop		Modern Firearm	Nov. 1- 23	Any buck	GMU 651	10	578 / 5
1055	Mashel		Modern Firearm	Nov. 1- 23	2 pt. min.	GMU 654	10	332 / 5
1056	Capitol Peak		Modern Firearm	Nov. 1- 23	Any buck	GMU 663	10	405 / 5
1057	Skookumchuck		Modern Firearm	Nov. 1- 23	Any buck	GMU 667	10	478 / 5
1058	Chiliwist		Archery	Nov. 21-30	Any buck	GMU 239	15	150 / 4
1059	Entiat		Archery	Nov. 21-30	Any buck	GMU 247	48	1,637 / 5
1060	Chiwawa		Archery	Dec. 1-8	Any buck	GMU 245	13	544 / 5
1061	Slide Ridge		Archery	Dec. 1-8	Any buck	GMU 246	2	133 / 5
1062	Desert		Archery	Nov. 29 - Dec. 12	Any buck	GMU 290	20	808 / 5
1063	Naneum		Archery	Nov. 23 - Dec. 8	Any buck	GMU 328	8	168 / 5
1064	Quilomene		Archery	Nov. 23 - Dec. 8	Any buck	GMU 329	9	166 / 5
1065	Teanaway		Archery	Nov. 23 - Dec. 8	Any buck	GMU 335	13	198 / 5
1066	L.T. Murray		Archery	Nov. 23 - Dec. 8	Any buck	GMUs 336, 340	8	304 / 4
1067	West Klickitat	D	Archery	Nov. 23-30	3 pt. min.	GMU 578	100	111 / 2
1068	Kitsap		Archery	Nov. 1- 23	Any buck	GMU 627	10	70 / 3
1069	Skokomish		Archery	Nov. 1- 23	2 pt. min.	GMU 636	10	66 / 5
1070	Blue Mtns. Foothills	C, D	Muzzleloader	Nov. 24 - Dec. 8	White-tailed, 3 pt. min. or antlerless	GMUs 149, 154, 162, 166	70	378 / 4
1071	Alta		Muzzleloader	Nov. 25-30	Any buck	GMU 242	20	262 / 7

▲ Use numbers in this column for the Hunt Choice Number when submitting your special permit application.

Hunt Notes	
B	Military installation; access may be extremely limited.
C	Private lands; access is extremely limited. If you cannot secure access to private lands do not apply for these hunts.
D	See page 72 for information about hunting on U.S. Fish and Wildlife Service refuge lands.
H	Must wear hunter orange.

Deer Special Permits (continued)

QUALITY DEER HUNTS

Hunt Choice	Hunt Name	Hunt Notes	Tag Required to Apply	Hunt Dates	Legal Deer	Unit/Area	Permits	2010 Apps / Avg Points
1072	Chiwawa		Muzzleloader	Nov. 25-30	Any buck	GMU 245	2	206 / 10
1073	Slide Ridge		Muzzleloader	Nov. 25-30	Any buck	GMU 246	1	55 / 1
1074	Mission		Muzzleloader	Nov. 25-30	Any buck	GMU 251	17	249 / 8
1075	Desert		Muzzleloader	Oct. 15-23	Any buck	GMU 290	2	472 / 8
1076	Naneum		Muzzleloader	Nov. 7-13	Any buck	GMU 328	2	71 / 11
1077	Quilomene		Muzzleloader	Sept. 24 - Oct. 2	Any buck	GMU 329	3	80 / 7
1078	Teanaway		Muzzleloader	Nov. 7-13	Any buck	GMU 335	2	97 / 11
1079	L.T. Murray		Muzzleloader	Nov. 7-13	Any buck	GMUs 336, 340	2	158 / 7
1080	Bald Mountain		Muzzleloader	Nov. 7-20	Any buck	GMUs 342, 346	10	284 / 5
1081	West Klickitat	D	Muzzleloader	Dec. 1-8	3 pt. min.	GMU 578	100	231 / 3
1082	Olympic		Muzzleloader	Nov. 1- 23	Any buck	GMU 621	5	84 / 5
1083	Grande Ronde Vista B	R	Any deer tag	Nov. 10-15	White-tailed, 3 pt. min.	Grande Ronde Vista East	1	NEW

▲ Use numbers in this column for the Hunt Choice Number when submitting your special permit application.

Special Hunt Application Required (Category): BUCK DEER

Who May Apply: Anyone may apply.
Hunt Choices Allowed: Up to 4 hunt choices may be selected for this category. Use the 4-digit "Hunt Choice" number below to submit your application.
Notes: You may hunt only with the hunting method in compliance with your tag.

BUCK DEER HUNTS

Category continued on next page...

Hunt Choice	Hunt Name	Hunt Notes	Tag Required to Apply	Hunt Dates	Legal Deer	Unit/Area	Permits	2010 Apps/ Avg Points
1100	Palouse	C, D	Modern Firearm	Nov. 5-19	White-tailed, 3 pt. min.	GMUs 127-142	750	2,174 / 3
1101	Blue Mtns. Foothills West	C, D	Modern Firearm	Nov. 7-19	White-tailed, 3 pt. min.	GMUs 149, 154, 162-166	110	2,539 / 6
1102	Blue Mtns. Foothills East	C, D	Modern Firearm	Nov. 7-19	White-tailed, 3 pt. min.	GMUs 145, 172-181	50	1,600 / 5
1103	East Okanogan		Modern Firearm	Nov. 1-20	Any white-tailed buck	GMU 204	50	2,527 / 7
1104	Sinlahekin		Modern Firearm	Nov. 1-20	Any white-tailed buck	GMU 215	50	1,598 / 7
1105	Chewuch		Modern Firearm	Nov. 1-20	Any white-tailed buck	GMU 218	15	1,357 / 8
1106	Pearrygin		Modern Firearm	Nov. 1-20	Any white-tailed buck	GMU 224	15	2,120 / 7
1107	Gardner		Modern Firearm	Nov. 1-20	Any white-tailed buck	GMU 231	15	1,104 / 7
1108	Pogue		Modern Firearm	Nov. 1-20	Any white-tailed buck	GMU 233	20	815 / 6
1109	Chiliwist		Modern Firearm	Nov. 1-20	Any white-tailed buck	GMU 239	15	1,234 / 6
1110	Alta		Modern Firearm	Nov. 1-20	Any white-tailed buck	GMU 242	15	1,312 / 8
1111	Big Bend		Archery	Dec. 1-8	Any buck	GMU 248	10	319 / 5
1112	Ritzville		Archery	Dec. 1-8	Any buck	GMU 284	4	302 / 7
1113	Alkali	B, H	Archery	Sept. 1- 24	Any buck	GMU 371	4	374 / 7
1114	Roosevelt	C	Muzzleloader	Sept. 24 - Oct. 14	only 2 pt. x 2 pt. mule deer bucks	GMU 133	25	123 / 4
1115	Harrington	C	Muzzleloader	Sept. 24 - Oct. 14	only 2 pt. x 2 pt. mule deer bucks	GMU 136	25	71 / 3
1116	Steptoe	C	Muzzleloader	Sept. 24 - Oct. 14	only 2 pt. x 2 pt. mule deer bucks	GMU 139	25	45 / 2
1117	Almota	C	Muzzleloader	Sept. 24 - Oct. 14	only 2 pt. x 2 pt. mule deer bucks	GMU 142	25	60 / 3
1118	Dayton	C	Muzzleloader	Sept. 24 - Oct. 9	3 pt. min.	GMU 162	25	269 / 5

▲ Use numbers in this column for the Hunt Choice Number when submitting your special permit application.

Hunt Notes	
B	Military installation; access may be extremely limited.
C	Private lands; access is extremely limited. If you cannot secure access to private lands do not apply for these hunts.
D	See page 72 for information about hunting on U.S. Fish and Wildlife Service refuge lands.
H	Must wear hunter orange.
R	Grande Ronde Vista is located in southwest Asotin County near the Washington/Oregon border. All hunters must check in and out on hunt day. Successful applicants may contact the manager at 509-243-4851 after August 1 between 5:00-7:00 p.m. to schedule hunts.

Report your hunting activity for Big Game & Turkey by calling toll free 1-877-945-3492 or online at wdfw.wa.gov/hunting.

Deer Special Permits (continued)

BUCK DEER HUNTS

Hunt Choice	Hunt Name	Hunt Notes	Tag Required to Apply	Hunt Dates	Legal Deer	Unit/Area	Permits	2010 Apps/ Avg Points
1119	Tucannon		Muzzleloader	Sept. 24 - Oct. 9	3 pt. min.	GMU 166	10	204 / 5
1120	Wenaha		Muzzleloader	Sept. 24 - Oct. 9	3 pt. min.	GMU 169	15	148 / 4
1121	Mountain View	C	Muzzleloader	Sept. 24 - Oct. 9	3 pt. min.	GMU 172	15	86 / 4
1122	Ritzville		Muzzleloader	Nov. 25-30	Any buck	GMU 284	1	207 / 6
1123	Alkali	B, H	Muzzleloader	Sept. 25 - Oct. 14	Any buck	GMU 371	1	275 / 10
1124	Whitcomb	D	Muzzleloader	Sept. 10-14	Any buck	Deer Area 3071	7	134 / 5
1125	Paterson	D	Muzzleloader	Sept. 10-14	Any buck	Deer Area 3072	10	177 / 5
1126	Kahlotus	C	Muzzleloader	Oct. 1-8	Any buck	GMU 381	20	191 / 4
1127	Grande Ronde Vista East A	R	Any deer tag	Oct. 19-23	Mule deer, 3 pt. min.	Grande Ronde Vista East	2	NEW

▲ Use numbers in this column for the Hunt Choice Number when submitting your special permit application.

Special Hunt Application Required (Category): ANTLERLESS DEER

Who May Apply: Anyone may apply.
Hunt Choices Allowed: Up to 4 hunt choices may be selected for this category. Use the 4-digit "Hunt Choice" number below to submit your application.
Notes: You may hunt only with the hunting method in compliance with your tag.

ANTLERLESS DEER HUNTS

Category continued on next page...

Hunt Choice	Hunt Name	Hunt Notes	Tag Required to Apply	Hunt Dates	Legal Deer	Unit/Area	Permits	2010 Apps/ Avg Points
1200	Lincoln	C	Modern Firearm	Oct. 15-31	Antlerless	GMU 501	15	754 / 4
1201	Stella	C	Modern Firearm	Oct. 15-31	Antlerless	GMU 504	15	431 / 5
1202	Mossyrock	C	Modern Firearm	Oct. 15-31	Antlerless	GMU 505	30	1,049 / 4
1203	South Rainier		Modern Firearm	Oct. 15-31	Antlerless	GMU 513	10	718 / 5
1204	Winston		Modern Firearm	Oct. 15-31	Antlerless	GMU 520	20	1,470 / 5
1205	Pysht		Modern Firearm	Oct. 15-31	Antlerless	GMU 603	15	268 / 4
1206	Olympic		Modern Firearm	Oct. 15-31	Antlerless	GMU 621	35	775 / 4
1207	Skokomish		Modern Firearm	Oct. 15-31	Antlerless	GMU 636	20	678 / 5
1208	Wynoochee		Modern Firearm	Oct. 15-31	Antlerless	GMU 648	110	1,293 / 4
1209	Mashel		Modern Firearm	Oct. 15-31	Antlerless	GMU 654	40	826 / 5
1210	North River		Modern Firearm	Oct. 15-31	Antlerless	GMU 658	35	693 / 3
1211	Minot Peak		Modern Firearm	Oct. 15-31	Antlerless	GMU 660	20	772 / 5
1212	Capitol Peak		Modern Firearm	Oct. 15-31	Antlerless	GMU 663	5	975 / 5
1213	Skookumchuck		Modern Firearm	Oct. 15-31	Antlerless	GMU 667	20	1,471 / 4
1214	Buckrun	S	Modern Firearm	Sept. 1 - Dec. 31	Antlerless mule deer or any white-tailed deer	Buckrun	10	152 / 3
1215	Entiat		Archery	Nov. 21-30	Antlerless	GMU 247	40	476 / 4
1216	Swakane		Archery	Nov. 21-30	Antlerless	GMU 250	50	425 / 4

▲ Use numbers in this column for the Hunt Choice Number when submitting your special permit application.

Hunt Notes	
B	Military installation; access may be extremely limited.
C	Private lands; access is extremely limited. If you cannot secure access to private lands do not apply for these hunts.
D	See page 72 for information about hunting on U.S. Fish and Wildlife Service refuge lands.
H	Must wear hunter orange.
R	Grande Ronde Vista is located in southwest Asotin County near the Washington/Oregon border. All hunters must check in and out on hunt day. Successful applicants may contact the manager at 509-243-4851 after August 1 between 5:00-7:00 p.m. to schedule hunts.
S	Buckrun is located in northern Grant County. Buckrun is primarily a mule deer hunt. Hunting is managed for a quality experience by scheduling hunt dates and keeping the number of hunters in the field low. Hunters with limited flexibility for hunt dates may experience scheduling problems. Hunters can generally expect one-day hunts during the permit seasons. All hunters must have written authorization from the Buckrun manager and must check in and out. Schedule hunts in advance by calling 509-345-2577. For public raffle information see page 77 or 112 or contact the Buckrun manager.

Deer Special Permits (continued)

ANTLERLESS DEER HUNTS

Hunt Choice	Hunt Name	Hunt Notes	Tag Required to Apply	Hunt Dates	Legal Deer	Unit/Area	Permits	2010 Apps/ Avg Points
1217	Whitcomb	D	Archery	Sept. 15-23	Antlerless	Deer Area 3071	7	NEW
1218	Paterson	D	Archery	Sept. 15-23	Antlerless	Deer Area 3072	10	NEW
1219	Whitcomb		Archery	Sept. 26-30	Antlerless	Deer Area 3071	7	74 / 3
1220	Paterson		Archery	Sept. 26-30	Antlerless	Deer Area 3072	10	77 / 2
1221	Grayback		Archery	Nov. 23 - Dec. 8	Antlerless	GMU 388	100	351 / 4
1222	Sherman		Muzzleloader	Sept. 24 - Oct. 2	White-tailed, antlerless	GMU 101	40	148 / 3
1223	Selkirk		Muzzleloader	Nov. 25 - Dec. 8	White-tailed, antlerless	GMU 113	30	187 / 3
1224	Whitcomb	D	Muzzleloader	Sept. 1-9	Antlerless	Deer Area 3071	7	55 / 3
1225	Paterson	D	Muzzleloader	Sept. 1-9	Antlerless	Deer Area 3072	10	80 / 3
1226	Mossyrock	C	Muzzleloader	Sept. 24 - Oct. 2	Antlerless	GMU 505	10	91 / 3
1227	Stormking		Muzzleloader	Sept. 24 - Oct. 2	Antlerless	GMU 510	5	57 / 2
1228	South Rainier		Muzzleloader	Sept. 24 - Oct. 2	Antlerless	GMU 513	5	63 / 4
1229	Packwood		Muzzleloader	Sept. 24 - Oct. 2	Antlerless	GMU 516	5	137 / 5
1230	Winston		Muzzleloader	Sept. 24 - Oct. 2	Antlerless	GMU 520	5	161 / 3
1231	Coweeman		Muzzleloader	Sept. 24 - Oct. 2	Antlerless	GMU 550	30	256 / 4
1232	Yale		Muzzleloader	Sept. 24 - Oct. 2	Antlerless	GMU 554	2	74 / 3
1233	Toutle		Muzzleloader	Sept. 24 - Oct. 2	Antlerless	GMU 556	3	196 / 6
1234	Olympic		Muzzleloader	Sept. 24 - Oct. 2	Antlerless	GMU 621	20	70 / 2
1235	North River		Muzzleloader	Sept. 24 - Oct. 2	Antlerless	GMU 658	5	62 / 2
1236	Satsop		Muzzleloader	Nov. 24 - Dec. 15	Antlerless	GMU 651	100	NEW

▲ Use numbers in this column for the Hunt Choice Number when submitting your special permit application.

Special Hunt Application Required (Category): SECOND DEER

Who May Apply: Anyone may apply.

Hunt Choices Allowed: Up to 4 hunt choices may be selected for this category. Use the 4-digit "Hunt Choice" number below to submit your application.

Notes: You must purchase a second deer tag to participate in this hunt and only the second tag can be used in the second deer permit hunt. The second tag must be the same weapon choice as your first tag. You may hunt only with the hunting method in compliance with your tag.

SECOND DEER HUNTS

Category continued on next page...

Hunt Choice	Hunt Name	Hunt Notes	Tag Required to Apply	Hunt Dates	Legal Deer	Unit/Area	Permits	2010 Apps/ Avg Points
1300	Colville River	C, H	Any deer tag	Sept. 1 - Dec. 31	White-tailed, Antlerless	Deer Area 1035	25	399 / 6
1301	Benge	H	Any deer tag	Dec. 9-31	Antlerless	Deer Area 2010	30	380 / 4
1302	Lakeview	H	Any deer tag	Jan. 1-30	Antlerless	Deer Area 2011	20	326 / 5
1303	Methow	C, H	Any deer tag	Sept. 8 - Oct. 9	Antlerless	Deer Area 2012	100	477 / 4
1304	North Okanogan	C, H	Any deer tag	Sept. 8 - Oct. 9	Antlerless	Deer Area 2013	40	375 / 3
1305	Central Okanogan	C, H	Any deer tag	Sept. 8 - Oct. 9	Antlerless	Deer Area 2014	50	279 / 5
1306	Omak	C, H	Any deer tag	Sept. 8 - Oct. 9	Antlerless	Deer Area 2015	25	189 / 4
1307	Conconully	C, H	Any deer tag	Sept. 8 - Oct. 9	Antlerless	Deer Area 2016	25	327 / 4
1308	Mt. Spokane	C	Modern Firearm	Oct. 15-28 & Nov. 5-19	White-tailed, Antlerless	GMU 124	50	1,025 / 4
1309	Spokane North	C, U	Modern Firearm	Oct. 15-28 & Nov. 5-19	White-tailed, Antlerless	Deer Area 1050	350	858 / 2
1310	Mica Peak	C	Modern Firearm	Oct. 15-23	White-tailed, Antlerless	GMU 127	25	353 / 2

▲ Use numbers in this column for the Hunt Choice Number when submitting your special permit application.

Hunt Notes	
C	Private lands; access is extremely limited. If you cannot secure access to private lands do not apply for these hunts.
D	See page 72 for information about hunting on U.S. Fish and Wildlife Service refuge lands.
H	Must wear hunter orange.
U	Urban/suburban lands; weapon type may be limited for safety by landowners. See www.spokanecounty.org/engineer/content.aspx?c=1501 for the county NO SHOOTING ZONE, this zone is closed to all firearms but is open to crossbows and bow and arrow. See Equipment and Hunting Methods section for restrictions on equipment use.

Deer Special Permits (continued)

SECOND DEER HUNTS

Category continued on next page...

Hunt Choice	Hunt Name	Hunt Notes	Tag Required to Apply	Hunt Dates	Legal Deer	Unit/Area	Permits	2010 Apps/ Avg Points
1311	Spokane South	C, U	Modern Firearm	Oct. 15-23	White-tailed, Antlerless	Deer Area 1060	125	233 / 2
1312	Cheney	C	Modern Firearm	Oct. 15-23	Antlerless	GMU 130	100	494 / 2
1313	Spokane West	C, U	Modern Firearm	Oct. 15-23	Antlerless	Deer Area 1070	75	175 / 1
1314	Roosevelt	C	Modern Firearm	Oct. 15-23	Antlerless	GMU 133	150	799 / 3
1315	Harrington	C	Modern Firearm	Oct. 15-23	Antlerless	GMU 136	150	618 / 3
1316	Steptoe	C	Modern Firearm	Oct. 15-23	Antlerless	GMU 139	150	867 / 3
1317	Colfax		Modern Firearm	Oct. 15-23	Antlerless	Deer Area 1080	125	368 / 2
1318	Almota	C	Modern Firearm	Oct. 15-23	Antlerless	GMU 142	100	817 / 4
1319	Mayview	C	Modern Firearm	Nov. 1-12	Antlerless	GMU 145	50	407 / 3
1320	Blue Creek	C	Modern Firearm	Nov. 8-19	White-tailed, Antlerless	GMU 154	50	486 / 4
1321	Dayton	C	Modern Firearm	Nov. 8-19	White-tailed, Antlerless	GMU 162	80	899 / 4
1322	Ten Ten	C	Modern Firearm	Nov. 8-19	Antlerless	Deer Area 1010	60	330 / 3
1323	Marengo	C	Modern Firearm	Nov. 1-12	White-tailed, Antlerless	GMU 163	50	359 / 3
1324	Peola	C	Modern Firearm	Nov. 1-12	White-tailed, Antlerless	GMU 178	50	218 / 4
1325	East Okanogan		Modern Firearm	Oct. 15-23	White-tailed, Antlerless	GMU 204	75	756 / 4
1326	Sinlahekin		Modern Firearm	Oct. 15-23	White-tailed, Antlerless	GMU 215	40	418 / 4
1327	Chewuch		Modern Firearm	Oct. 15-23	White-tailed, Antlerless	GMU 218	10	267 / 6
1328	Pearrygin		Modern Firearm	Oct. 15-23	White-tailed, Antlerless	GMU 224	10	398 / 7
1329	Gardner		Modern Firearm	Oct. 15-23	White-tailed, Antlerless	GMU 231	10	207 / 7
1330	Pogue		Modern Firearm	Oct. 15-23	White-tailed, Antlerless	GMU 233	10	165 / 4
1331	Chiliwist		Modern Firearm	Oct. 15-23	White-tailed, Antlerless	GMU 239	10	239 / 6
1332	Alta		Modern Firearm	Oct. 15-23	White-tailed, Antlerless	GMU 242	10	243 / 9
1333	Big Bend		Modern Firearm	Oct. 15-23	Antlerless	GMU 248	33	427 / 3
1334	Mission		Modern Firearm	Oct. 15-23	Antlerless	GMU 251	10	702 / 6
1335	Mission		Modern Firearm	Nov. 1-20	Antlerless	GMU 251	15	NEW
1336	St. Andrews		Modern Firearm	Oct. 15-23	Antlerless	GMU 254	20	294 / 5
1337	Foster Creek		Modern Firearm	Oct. 15-23	Antlerless	GMU 260	20	305 / 5
1338	Withrow		Modern Firearm	Oct. 15-23	Antlerless	GMU 262	18	286 / 4
1339	Badger		Modern Firearm	Oct. 15-23	Antlerless	GMU 266	13	379 / 7
1340	Desert		Modern Firearm	Dec. 13-26	Antlerless	GMU 290	50	1137 / 7
1341	Kahlotus	C	Modern Firearm	Dec. 3-10	Antlerless	GMU 381	20	606 / 6
1342	East Klickitat		Modern Firearm	Oct. 15-28	Antlerless	GMU 382	30	457 / 4
1343	Grayback		Modern Firearm	Oct. 15-28	Antlerless	GMU 388	20	813 / 6
1344	Shaw	C	Modern Firearm	Oct. 15-31 & Nov. 17-20	Antlerless	Deer Area 4004	20	27 / 1
1345	Lopez	C	Modern Firearm	Oct. 15-31 & Nov. 17-20	Antlerless	Deer Area 4005	30	108 / 3
1346	Orcas	C	Modern Firearm	Oct. 15-31 & Nov. 17-20	Antlerless	Deer Area 4006	30	90 / 3
1347	Decatur	C	Modern Firearm	Oct. 15-31 & Nov. 17-20	Antlerless	Deer Area 4007	30	16 / 3
1348	Blakely	C	Modern Firearm	Oct. 15-31 & Nov. 17-20	Antlerless	Deer Area 4008	30	33 / 2
1349	Cypress	C	Modern Firearm	Oct. 15-31 & Nov. 17-20	Antlerless	Deer Area 4009	30	60 / 2
1350	San Juan	C	Modern Firearm	Oct. 15-31 & Nov. 17-20	Antlerless	Deer Area 4010	30	59 / 3
1351	Camano	C	Modern Firearm	Oct. 15-31 & Nov. 17-20	Antlerless	Deer Area 4011	30	57 / 3
1352	Whidbey	C	Modern Firearm	Oct. 15-31 & Nov. 17-20	Antlerless	Deer Area 4012	100	175 / 3
1353	Vashon-Maury	C	Modern Firearm	Oct. 15-31 & Nov. 17-20	Antlerless	Deer Area 4013	100	78 / 2
1354	Guemes	C	Modern Firearm	Oct. 15-31 & Nov. 17-20	Antlerless	Deer Area 4926	30	44 / 2
1355	Randle		Modern Firearm	Oct. 15-31	Antlerless	GMU 503	5	281 / 5

▲ Use numbers in this column for the Hunt Choice Number when submitting your special permit application.

Hunt Notes	
C	Private lands; access is extremely limited. If you cannot secure access to private lands do not apply for these hunts.
U	Urban/suburban lands; weapon type may be limited for safety by landowners. See www.spokanecounty.org/engineer/content.aspx?c=1501 for the county NO SHOOTING ZONE, this zone is closed to all firearms but is open to crossbows and bow and arrow. See Equipment and Hunting Methods section for restrictions on equipment use.

Deer Special Permits (continued)

SECOND DEER HUNTS

Category continued on next page...

Hunt Choice	Hunt Name	Hunt Notes	Tag Required to Apply	Hunt Dates	Legal Deer	Unit/Area	Permits	2010 Apps/ Avg Points
1356	Willapa Hills		Modern Firearm	Oct. 15-31	Antlerless	GMU 506	10	411 / 4
1357	Stormking		Modern Firearm	Oct. 15-31	Antlerless	GMU 510	15	274 / 4
1358	Packwood		Modern Firearm	Oct. 15-31	Antlerless	GMU 516	15	533 / 6
1359	Ryderwood	D	Modern Firearm	Oct. 15-31	Antlerless	GMU 530	10	457 / 6
1360	Coweeman		Modern Firearm	Oct. 15-31	Antlerless	GMU 550	10	552 / 6
1361	Yale		Modern Firearm	Oct. 15-31	Antlerless	GMU 554	10	187 / 4
1362	Lewis River		Modern Firearm	Oct. 15-31	Antlerless	GMU 560	3	351 / 7
1363	Washougal		Modern Firearm	Oct. 15-31	Antlerless	GMU 568	10	423 / 5
1364	Siouxon		Modern Firearm	Oct. 15-31	Antlerless	GMU 572	3	268 / 6
1365	Wind River		Modern Firearm	Oct. 15-31	Antlerless	GMU 574	3	261 / 7
1366	West Klickitat	D	Modern Firearm	Oct. 15-31	Antlerless	GMU 578	10	604 / 5
1367	High Prairie		Modern Firearm	Oct. 15-28	Antlerless	Deer Area 3088	15	155 / 5
1368	Anderson	C	Modern Firearm	Oct. 15-31 & Nov. 17-20	Antlerless	Deer Area 6014	40	18 / 2
1369	Kitsap		Modern Firearm	Oct. 15-31	Antlerless	GMU 627	10	155 / 5
1370	Mashel		Modern Firearm	Oct. 15-31	Antlerless	GMU 654	10	425 / 9
1371	North River		Modern Firearm	Oct. 15-31	Antlerless	GMU 658	16	264 / 5
1372	Deschutes		Modern Firearm	Oct. 15-31	Antlerless	GMU 666	40	286 / 5
1373	Mt. Spokane	C	Archery	Sept. 1-23 & Nov. 24 - Dec. 15	White-tailed, Antlerless	GMU 124	25	381 / 4
1374	Mica Peak	C	Archery	Sept. 1-23 & Nov. 24 - Dec. 15	White-tailed, Antlerless	GMU 127	25	222 / 3
1375	Clarkston		Archery	Nov. 20 - Dec. 31	Antlerless	Deer Area 1021	30	124 / 4
1376	Spokane North	C, U	Archery	Sept. 1-23 & Nov. 24 - Dec. 15	White-tailed, Antlerless	Deer Area 1050	75	332 / 2
1377	Spokane South	C, U	Archery	Sept. 1-23 & Nov. 24 - Dec. 15	White-tailed, Antlerless	Deer Area 1060	25	162 / 2
1378	Shaw	C	Archery	Sept. 1-23 & Nov. 24 - Dec. 31	Antlerless	Deer Area 4004	20	18 / 2
1379	Lopez	C	Archery	Sept. 1-23 & Nov. 24 - Dec. 31	Antlerless	Deer Area 4005	20	38 / 1
1380	Orcas	C	Archery	Sept. 1-23 & Nov. 24 - Dec. 31	Antlerless	Deer Area 4006	20	46 / 2
1381	Decatur	C	Archery	Sept. 1-23 & Nov. 24 - Dec. 31	Antlerless	Deer Area 4007	20	14 / 1
1382	Blakely	C	Archery	Sept. 1-23 & Nov. 24 - Dec. 31	Antlerless	Deer Area 4008	20	10 / 1
1383	Cypress	C	Archery	Sept. 1-23 & Nov. 24 - Dec. 31	Antlerless	Deer Area 4009	20	29 / 3
1384	San Juan	C	Archery	Sept. 1-23 & Nov. 24 - Dec. 31	Antlerless	Deer Area 4010	20	39 / 2
1385	Camano	C	Archery	Sept. 1-23 & Nov. 24 - Dec. 31	Antlerless	Deer Area 4011	20	55 / 3
1386	Whidbey	C	Archery	Sept. 1-23 & Nov. 24 - Dec. 31	Antlerless	Deer Area 4012	20	116 / 4
1387	Vashon-Maury	C	Archery	Sept. 1-23 & Nov. 24 - Dec. 31	Antlerless	Deer Area 4013	20	65 / 2
1388	Guemes	C	Archery	Sept. 1-23 & Nov. 24 - Dec. 31	Antlerless	Deer Area 4926	20	24 / 2
1389	Anderson	C	Archery	Sept. 1-23 & Dec. 16-31	Antlerless	Deer Area 6014	8	27 / 2
1390	Miller		Archery	Dec. 15-30	Antlerless	Deer Area 6020	30	94 / 3
1391	Green Bluff	C	Muzzleloader	Dec. 9-31	White-tailed, Antlerless	That part of GMU 124 east of Hwy 2	75	106 / 1
1392	Mt. Spokane	C	Muzzleloader	Sept. 24 - Oct. 2	White-tailed, Antlerless	GMU 124	25	79 / 3
1393	Spokane North	C, U	Muzzleloader	Sept. 24 - Oct. 2	White-tailed, Antlerless	Deer Area 1050	25	41 / 1
1394	Cheney	C	Muzzleloader	Nov. 24 - Dec. 1	Antlerless	GMU 130	25	110 / 2
1395	Spokane West	C, U	Muzzleloader	Nov. 24 - Dec. 1	Antlerless	Deer Area 1070	25	21 / 1
1396	Colfax		Muzzleloader	Nov. 24 - Dec. 1	Antlerless	Deer Area 1080	75	90 / 3
1397	Roosevelt	C	Muzzleloader	Sept. 24 - Oct. 2 & Nov. 24 - Dec. 1	Antlerless	GMU 133	25	163 / 4
1398	Harrington	C	Muzzleloader	Sept. 24 - Oct. 2 & Nov. 24 - Dec. 1	Antlerless	GMU 136	25	143 / 4
1399	Mayview	C	Muzzleloader	Sept. 24 - Oct. 2	Antlerless	GMU 145	25	73 / 3

▲ Use numbers in this column for the Hunt Choice Number when submitting your special permit application.

Hunt Notes	
C	Private lands; access is extremely limited. If you cannot secure access to private lands do not apply for these hunts.
D	See page 72 for information about hunting on U.S. Fish and Wildlife Service refuge lands.
U	Urban/suburban lands; weapon type may be limited for safety by landowners. See www.spokanecounty.org/engineer/content.aspx?c=1501 for the county NO SHOOTING ZONE, this zone is closed to all firearms but is open to crossbows and bow and arrow. See Equipment and Hunting Methods section for restrictions on equipment use.

Deer Special Permits (continued)

SECOND DEER HUNTS

Hunt Choice	Hunt Name	Hunt Notes	Tag Required to Apply	Hunt Dates	Legal Deer	Unit/Area	Permits	2010 Apps/ Avg Points
1400	Chiwawa		Muzzleloader	Sept. 24 - Oct. 2	Antlerless	GMU 245	8	140 / 5
1401	Swakane		Muzzleloader	Sept. 24 - Oct. 2	Antlerless	GMU 250	5	147 / 5
1402	Mission		Muzzleloader	Sept. 24 - Oct. 2	Antlerless	GMU 251	5	140 / 8
1403	Foster Creek		Muzzleloader	Sept. 24 - Oct. 2	Antlerless	GMU 260	10	77 / 4
1404	Moses Coulee		Muzzleloader	Sept. 24 - Oct. 2	Antlerless	GMU 269	10	93 / 4
1405	Lakeview	C	Muzzleloader	Nov. 1-18	Antlerless	Deer Area 2011	10	48 / 5
1406	Shaw	C	Muzzleloader	Sept. 24 - Oct. 2 & Nov. 24 - Dec. 15	Antlerless	Deer Area 4004	20	9 / 1
1407	Lopez	C	Muzzleloader	Sept. 24 - Oct. 2 & Nov. 24 - Dec. 15	Antlerless	Deer Area 4005	20	13 / 1
1408	Orcas	C	Muzzleloader	Sept. 24 - Oct. 2 & Nov. 24 - Dec. 15	Antlerless	Deer Area 4006	20	15 / 1
1409	Decatur	C	Muzzleloader	Sept. 24 - Oct. 2 & Nov. 24 - Dec. 15	Antlerless	Deer Area 4007	20	9 / 1
1410	Blakely	C	Muzzleloader	Sept. 24 - Oct. 2 & Nov. 24 - Dec. 15	Antlerless	Deer Area 4008	20	7 / 2
1411	Cypress	C	Muzzleloader	Sept. 24 - Oct. 2 & Nov. 24 - Dec. 15	Antlerless	Deer Area 4009	20	17 / 2
1412	San Juan	C	Muzzleloader	Sept. 24 - Oct. 2 & Nov. 24 - Dec. 15	Antlerless	Deer Area 4010	20	13 / 2
1413	Camano	C	Muzzleloader	Sept. 24 - Oct. 2 & Nov. 24 - Dec. 15	Antlerless	Deer Area 4011	20	14 / 2
1414	Whidbey	C	Muzzleloader	Sept. 24 - Oct. 2 & Nov. 24 - Dec. 15	Antlerless	Deer Area 4012	20	50 / 3
1415	Vashon-Maury	C	Muzzleloader	Sept. 24 - Oct. 2 & Nov. 24 - Dec. 15	Antlerless	Deer Area 4013	20	13 / 2
1416	Guemes	C	Muzzleloader	Sept. 24 - Oct. 2 & Nov. 24 - Dec. 15	Antlerless	Deer Area 4926	20	16 / 1
1417	East Klickitat		Muzzleloader	Nov. 19-30	Antlerless	GMU 382	15	198 / 7
1418	Yale		Muzzleloader	Sept. 24 - Oct. 2	Antlerless	GMU 554	2	45 / 3
1419	Washougal		Muzzleloader	Sept. 24 - Oct. 2	Antlerless	GMU 568	10	96 / 5
1420	West Klickitat	D	Muzzleloader	Sept. 24 - Oct. 2	Antlerless	GMU 578	10	120 / 4
1421	High Prairie		Muzzleloader	Sept. 24 - Oct. 2	Antlerless	Deer Area 3088	5	31 / 4
1422	Anderson	C	Muzzleloader	Sept. 24 - Oct. 2 & Nov. 25 - Dec. 15	Antlerless	Deer Area 6014	3	3 / 3

▲ Use numbers in this column for the Hunt Choice Number when submitting your special permit application.

Special Hunt Application Required (Category): DEER - YOUTH

Who May Apply: Only hunters under 16 years of age when they purchase their special permit application may apply.
Hunt Choices Allowed: Up to 4 hunt choices may be selected for this category. Use the 4-digit "Hunt Choice" number below to submit your application.
Notes: You may hunt only with the hunting method in compliance with your tag. Hunters must be accompanied by an adult during the hunt.

YOUTH DEER HUNTS

Category continued on next page...

Hunt Choice	Hunt Name	Hunt Notes	Tag Required to Apply	Hunt Dates	Legal Deer	Unit/Area	Permits	2010 Apps/ Avg Points
1500	Ferry		Modern Firearm	Oct. 15-28	Antlerless	GMU 101	25	NEW
1501	Blue Mtns. Foothills West	C, D	Modern Firearm	Oct. 15-23	Antlerless	GMUs 149, 154, 163, Deer Area 1010	30	212 / 2
1502	Blue Mtns. Foothills East	C	Modern Firearm	Oct. 15-23	Antlerless	GMUs 145, 172-181	30	104 / 2
1503	East Okanogan		Modern Firearm	Oct. 15-23	Antlerless	GMU 204	30	157 / 2
1504	Wannacut		Modern Firearm	Oct. 15-23	Antlerless	GMU 209	10	61 / 1
1505	Sinlahekin		Modern Firearm	Oct. 15-23	Antlerless	GMU 215	20	133 / 2
1506	Chewuch		Modern Firearm	Oct. 15-23	Antlerless	GMU 218	25	161 / 2
1507	Pearrygin		Modern Firearm	Oct. 15-23	Antlerless	GMU 224	25	231 / 2
1508	Gardner		Modern Firearm	Oct. 15-23	Antlerless	GMU 231	10	112 / 2
1509	Pogue		Modern Firearm	Oct. 15-23	Antlerless	GMU 233	10	70 / 2
1510	Chiliwist		Modern Firearm	Oct. 15-23	Antlerless	GMU 239	15	134 / 2
1511	Alta		Modern Firearm	Oct. 15-23	Antlerless	GMU 242	15	145 / 2

▲ Use numbers in this column for the Hunt Choice Number when submitting your special permit application.

Hunt Notes	
C	Private lands; access is extremely limited. If you cannot secure access to private lands do not apply for these hunts.
D	See page 72 for information about hunting on U.S. Fish and Wildlife Service refuge lands.

Deer Special Permits (continued)

YOUTH DEER HUNTS

Hunt Choice	Hunt Name	Hunt Notes	Tag Required to Apply	Hunt Dates	Legal Deer	Unit/Area	Permits	2010 Apps/ Avg Points
1512	Chiwawa		Modern Firearm	Oct. 15-23	Antlerless	GMU 245	10	159 / 2
1513	Entiat		Modern Firearm	Oct. 15-23	Antlerless	GMU 247	10	285 / 3
1514	Swakane		Modern Firearm	Nov. 1-20	Antlerless	GMU 250	7	214 / 3
1515	Mission		Modern Firearm	Oct. 15-23	Antlerless	GMU 251	15	215 / 2
1516	Bridge Port		Modern Firearm	Oct. 15-23	Antlerless	GMUs 248, 260	20	96 / 1
1517	Palisades		Modern Firearm	Oct. 15-23	Antlerless	GMUs 266, 269	20	118 / 2
1518	Benge		Modern Firearm	Oct. 30 - Nov. 7	Antlerless	Deer Area 2010	30	60 / 1
1519	Horse Heaven Hills	C, D	Modern Firearm	Oct. 15-28	Antlerless	GMU 373	10	63 / 3
1520	Kahlotus	C	Modern Firearm	Oct. 15-23	Antlerless	GMU 381	10	96 / 3
1521	East Klickitat		Modern Firearm	Oct. 15-28	Any buck	GMU 382	5	230 / 3
1522	East Klickitat		Modern Firearm	Oct. 15-28	Antlerless	GMU 382	20	112 / 2
1523	Grayback		Modern Firearm	Oct. 15-28	Any buck	GMU 388	5	289 / 1
1524	Grayback		Modern Firearm	Oct. 15-28	Antlerless	GMU 388	10	154 / 3
1525	Green River		Modern Firearm	Nov. 12-18	Any buck	GMU 485	5	157 / 3
1526	Lincoln	C	Modern Firearm	Oct. 15-31	Antlerless	GMU 501	10	58 / 2
1527	Stella	C	Modern Firearm	Oct. 15-31	Antlerless	GMU 504	10	22 / 1
1528	Mossyrock	C	Modern Firearm	Oct. 15-31	Antlerless	GMU 505	10	107 / 2
1529	Stormking		Modern Firearm	Oct. 15-31	Antlerless	GMU 510	10	64 / 1
1530	South Rainier		Modern Firearm	Oct. 15-31	Antlerless	GMU 513	10	42 / 1
1531	Packwood		Modern Firearm	Oct. 15-31	Antlerless	GMU 516	10	90 / 2
1532	Winston		Modern Firearm	Oct. 15-31	Antlerless	GMU 520	10	162 / 2
1533	Yale		Modern Firearm	Oct. 15-31	Antlerless	GMU 554	10	40 / 1
1534	Toutle		Modern Firearm	Oct. 15-31	Antlerless	GMU 556	25	186 / 2
1535	Lewis River		Modern Firearm	Oct. 15-31	Antlerless	GMU 560	5	60 / 1
1536	Washougal		Modern Firearm	Oct. 15-31	Antlerless	GMU 568	10	73 / 2
1537	Siouxon		Modern Firearm	Oct. 15-31	Antlerless	GMU 572	5	56 / 1
1538	Wind River		Modern Firearm	Oct. 15-31	Antlerless	GMU 574	10	54 / 1
1539	West Klickitat	D	Modern Firearm	Oct. 15-31	Any buck	GMU 578	5	205 / 3
1540	West Klickitat	D	Modern Firearm	Oct. 15-31	Antlerless	GMU 578	10	107 / 2
1541	Skokomish		Modern Firearm	Oct. 8-31	Antlerless	GMU 636	5	96 / 2
1542	Satsop		Modern Firearm	Oct. 8-31	Antlerless	GMU 651	10	208 / 3
1543	Mashel		Modern Firearm	Oct. 8-31	Antlerless	GMU 654	30	159 / 2
1544	North River		Modern Firearm	Oct. 8-31	Antlerless	GMU 658	10	131 / 2
1545	Skookumchuck		Modern Firearm	Oct. 8-31	Antlerless	GMU 667	40	407 / 2
1546	Skookumchuck		Modern Firearm	Oct. 8-31	Any buck	GMU 667	20	NEW
1547	East Okanogan		Muzzleloader	Sept. 24 - Oct. 2	Antlerless	GMU 204	5	14 / 1
1548	Wannacut		Muzzleloader	Sept. 24 - Oct. 2	Antlerless	GMU 209	5	6 / 1
1549	Pogue		Muzzleloader	Sept. 24 - Oct. 2	Antlerless	GMU 233	5	12 / 1
1550	Chiliwist		Muzzleloader	Sept. 24 - Oct. 2	Antlerless	GMU 239	5	17 / 2
1551	Alta		Muzzleloader	Sept. 24 - Oct. 2	Antlerless	GMU 242	5	18 / 1
1552	Mission		Muzzleloader	Sept. 24 - Oct. 2	Antlerless	GMU 251	7	16 / 2
1553	Pine Mountain Ranch	N	Any deer tag	Nov. 2 - Dec. 31	Any buck	Pine Mountain Ranch	2	506 / 7
1554	Grande Ronde Vista East C	R	Any deer tag	Oct. 15-23	Antlerless	Grande Ronde Vista East	6	NEW

▲ Use numbers in this column for the Hunt Choice Number when submitting your special permit application.

Hunt Notes	
C	Private lands; access is extremely limited. If you cannot secure access to private lands do not apply for these hunts.
D	See page 72 for information about hunting on U.S. Fish and Wildlife Service refuge lands.
N	Pine Mountain Ranch is located in Yakima County, 14 miles west of Yakima in GMU 368 near the town of Tampico and has 6,000 acres of sage and ponderosa pine habitat. An informational packet will be provided to successful applicants.
R	Grande Ronde Vista is located in southwest Asotin County near the Washington/Oregon border. All hunters must check in and out on hunt day. Successful applicants may contact the manager at 509-243-4851 after August 1 between 5:00-7:00 p.m. to schedule hunts.

Report your hunting activity for Big Game & Turkey by calling toll free 1-877-945-3492 or online at wdfw.wa.gov/hunting.

Deer Special Permits (continued)

Special Hunt Application Required (Category): DEER - 65 OR OVER

Who May Apply: Only hunters that are 65 years and older at some point during the license year.
Hunt Choices Allowed: Up to 4 hunt choices may be selected for this category. Use the 4-digit "Hunt Choice" number below to submit your application.
Notes: You may hunt only with the hunting method in compliance with your tag.

DEER HUNTERS 65 YEARS OR OVER

Category continued on next page...

Hunt Choice	Hunt Name	Hunt Notes	Tag Required to Apply	Hunt Dates	Legal Deer	Unit/Area	Permits	2010 Apps/ Avg Points
1600	Blue Mtns. Foothills	C, D	Modern Firearm	Oct. 15-23	Antlerless	GMUs 145, 149, 154, Deer Area 1010	30	196 / 4
1601	East Okanogan		Modern Firearm	Oct. 15-23	Antlerless	GMU 204	5	171 / 4
1602	Wannacut		Modern Firearm	Oct. 15-23	Antlerless	GMU 209	5	76 / 3
1603	Sinlahekin		Modern Firearm	Oct. 15-23	Antlerless	GMU 215	5	144 / 3
1604	Chewuch		Modern Firearm	Oct. 15-23	Antlerless	GMU 218	10	181 / 3
1605	Pearrygin		Modern Firearm	Oct. 15-23	Antlerless	GMU 224	10	234 / 6
1606	Gardner		Modern Firearm	Oct. 15-23	Antlerless	GMU 231	5	131 / 5
1607	Pogue		Modern Firearm	Oct. 15-23	Antlerless	GMU 233	5	99 / 5
1608	Chiliwist		Modern Firearm	Oct. 15-23	Antlerless	GMU 239	10	158 / 6
1609	Alta		Modern Firearm	Oct. 15-23	Antlerless	GMU 242	5	119 / 3
1610	Chiwawa		Modern Firearm	Oct. 15-23	Antlerless	GMU 245	8	94 / 5
1611	Entiat		Modern Firearm	Oct. 15-23	Antlerless	GMU 247	8	171 / 5
1612	Swakane		Modern Firearm	Nov. 1-20	Antlerless	GMU 250	8	128 / 5
1613	Mission		Modern Firearm	Oct. 15-23	Antlerless	GMU 251	8	111 / 4
1614	Bridgeport		Modern Firearm	Oct. 15-23	Antlerless	GMUs 248, 260	10	104 / 4
1615	Palisades		Modern Firearm	Oct. 15-23	Antlerless	GMUs 266, 269	10	82 / 3
1616	Sunnyside	C, D	Modern Firearm	Oct. 15-23	Antlerless	GMU 372	10	34 / 3
1617	Horse Heaven Hills	C, D	Modern Firearm	Oct. 15-28	Antlerless	GMU 373	10	50 / 2
1618	Kahlotus	C	Modern Firearm	Oct. 15-23	Antlerless	GMU 381	10	74 / 5
1619	East Klickitat		Modern Firearm	Oct. 15-28	Antlerless	GMU 382	20	134 / 3
1620	Grayback		Modern Firearm	Oct. 15-28	Antlerless	GMU 388	5	154 / 5
1621	Green River		Modern Firearm	Nov. 12-18	Antlerless	GMU 485	5	NEW
1622	Lincoln	C	Modern Firearm	Oct. 15-31	Antlerless	GMU 501	5	61 / 4
1623	Stella	C	Modern Firearm	Oct. 15-31	Antlerless	GMU 504	5	21 / 3
1624	Mossyrock	C	Modern Firearm	Oct. 15-31	Antlerless	GMU 505	15	97 / 4
1625	Stormking		Modern Firearm	Oct. 15-31	Antlerless	GMU 510	5	53 / 2
1626	South Rainier		Modern Firearm	Oct. 15-31	Antlerless	GMU 513	5	55 / 4
1627	Packwood		Modern Firearm	Oct. 15-31	Antlerless	GMU 516	5	116 / 5
1628	Winston		Modern Firearm	Oct. 15-31	Antlerless	GMU 520	5	129 / 4
1629	Yale		Modern Firearm	Oct. 15-31	Antlerless	GMU 554	5	44 / 5
1630	Toutle		Modern Firearm	Oct. 15-31	Antlerless	GMU 556	10	131 / 4
1631	Lewis River		Modern Firearm	Oct. 15-31	Antlerless	GMU 560	2	78 / 3
1632	Washougal		Modern Firearm	Oct. 15-31	Antlerless	GMU 568	10	94 / 3
1633	Siouxon		Modern Firearm	Oct. 15-31	Antlerless	GMU 572	2	64 / 3
1634	Wind River		Modern Firearm	Oct. 15-31	Antlerless	GMU 574	2	59 / 5
1635	West Klickitat	D	Modern Firearm	Oct. 15-31	Antlerless	GMU 578	5	127 / 3
1636	Copalis		Modern Firearm	Oct. 15-31	Antlerless	GMU 642	20	52 / 3
1637	North River		Modern Firearm	Oct. 15-31	Antlerless	GMU 658	10	98 / 3
1638	Williams Creek		Modern Firearm	Oct. 15-31	Antlerless	GMU 673	10	88 / 2

▲ Use numbers in this column for the Hunt Choice Number when submitting your special permit application.

Hunt Notes	
C	Private lands; access is extremely limited. If you cannot secure access to private lands do not apply for these hunts.
D	See page 72 for information about hunting on U.S. Fish and Wildlife Service refuge lands.

Deer Special Permits (continued)

Special Hunt Application Required (Category): DEER - DISABLED HUNTER

Who May Apply: Only hunters registered with the Washington Department of Fish and Wildlife as a hunter with a disability may apply.
Hunt Choices Allowed: Up to 4 hunt choices may be selected for this category. Use the 4-digit "Hunt Choice" number below to submit your application.
Notes: You may hunt only with the hunting method in compliance with your tag.

HUNTERS WITH DISABILITIES

Category continued on next page...

Hunt Choice	Hunt Name	Hunt Notes	Tag Required to Apply	Hunt Dates	Legal Deer	Unit/Area	Permits	2010 Apps/ Avg Points
1700	East Okanogan		Modern Firearm	Oct. 15-23	Antlerless	GMU 204	5	110 / 2
1701	Wannacut		Modern Firearm	Oct. 15-23	Antlerless	GMU 209	5	42 / 2
1702	Sinlahekin		Modern Firearm	Oct. 15-23	Antlerless	GMU 215	5	80 / 4
1703	Chewuch		Modern Firearm	Oct. 15-23	Antlerless	GMU 218	5	71 / 6
1704	Pearrygin		Modern Firearm	Oct. 15-23	Antlerless	GMU 224	5	115 / 4
1705	Gardner		Modern Firearm	Oct. 15-23	Antlerless	GMU 231	5	68 / 3
1706	Pogue		Modern Firearm	Oct. 15-23	Antlerless	GMU 233	5	56 / 2
1707	Chiliwist		Modern Firearm	Oct. 15-23	Antlerless	GMU 239	5	78 / 4
1708	Alta		Modern Firearm	Oct. 15-23	Antlerless	GMU 242	5	77 / 4
1709	Chiwawa		Modern Firearm	Oct. 15-23	Antlerless	GMU 245	7	69 / 4
1710	Entiat		Modern Firearm	Oct. 15-23	Antlerless	GMU 247	7	105 / 4
1711	Mission		Modern Firearm	Oct. 15-23	Antlerless	GMU 251	7	70 / 3
1712	Saint Andrews		Modern Firearm	Oct. 15-23	Antlerless	GMU 254	7	39 / 2
1713	Bridge Port		Modern Firearm	Oct. 15-23	Antlerless	GMUs 248, 260	7	55 / 3
1714	Palisades		Modern Firearm	Oct. 15-23	Antlerless	GMUs 266, 269	7	47 / 3
1715	Horse Heaven Hills	C, D	Modern Firearm	Oct. 15-28	Antlerless	GMU 373	10	39 / 2
1716	Kahlotus	C	Modern Firearm	Nov. 1-9	Antlerless	GMU 381	10	43 / 2
1717	East Klickitat		Modern Firearm	Oct. 15-28	Antlerless	GMU 382	15	77 / 3
1718	Grayback		Modern Firearm	Oct. 15-28	Antlerless	GMU 388	5	82 / 3
1719	Lincoln	C	Modern Firearm	Oct. 15-31	Antlerless	GMU 501	2	31 / 2
1720	Stella	C	Modern Firearm	Oct. 15-31	Antlerless	GMU 504	2	21 / 3
1721	Mossyrock	C	Modern Firearm	Oct. 15-31	Antlerless	GMU 505	3	53 / 2
1722	Stormking		Modern Firearm	Oct. 15-31	Antlerless	GMU 510	2	29 / 3
1723	South Rainier		Modern Firearm	Oct. 15-31	Antlerless	GMU 513	2	16 / 3
1724	Packwood		Modern Firearm	Oct. 15-31	Antlerless	GMU 516	2	53 / 3
1725	Winston		Modern Firearm	Oct. 15-31	Antlerless	GMU 520	2	100 / 3
1726	Yale		Modern Firearm	Oct. 15-31	Antlerless	GMU 554	2	23 / 2
1727	Toutle		Modern Firearm	Oct. 15-31	Antlerless	GMU 556	3	90 / 4
1728	Lewis River		Modern Firearm	Oct. 15-31	Antlerless	GMU 560	1	47 / 3
1729	Washougal		Modern Firearm	Oct. 15-31	Antlerless	GMU 568	7	41 / 2
1730	Siouxon		Modern Firearm	Oct. 15-31	Antlerless	GMU 572	2	29 / 2
1731	Wind River		Modern Firearm	Oct. 15-31	Antlerless	GMU 574	1	32 / 2
1732	West Klickitat	D	Modern Firearm	Oct. 15-31	Antlerless	GMU 578	2	53 / 4
1733	Capitol Peak		Modern Firearm	Oct. 15-31	Antlerless	GMU 663	20	118 / 2
1734	Skookumchuck		Modern Firearm	Oct. 15-31	Antlerless	GMU 667	30	149 / 3
1735	North River		Modern Firearm	Oct. 15-31	Antlerless	GMU 658	3	70 / 3
1736	Wind River		Archery	Sept. 1-23	Antlerless	GMU 574	1	21 / 3
1737	West Klickitat		Archery	Sept. 1-23	Antlerless	GMU 578	1	22 / 6

▲ Use numbers in this column for the Hunt Choice Number when submitting your special permit application.

Hunt Notes	
C	Private lands; access is extremely limited. If you cannot secure access to private lands do not apply for these hunts.
D	See page 72 for information about hunting on U.S. Fish and Wildlife Service refuge lands.

Deer Special Permits (continued)

HUNTERS WITH DISABILITIES

Hunt Choice	Hunt Name	Hunt Notes	Tag Required to Apply	Hunt Dates	Legal Deer	Unit/Area	Permits	2010 Apps/ Avg Points
1738	East Okanogan		Muzzleloader	Sept. 24 - Oct. 2	Antlerless	GMU 204	3	15 / 3
1739	Sinlahekin		Muzzleloader	Sept. 24 - Oct. 2	Antlerless	GMU 215	3	11 / 2
1740	Gardner		Muzzleloader	Sept. 24 - Oct. 2	Antlerless	GMU 231	3	8 / 1
1741	Chiwawa		Muzzleloader	Sept. 24 - Oct. 2	Antlerless	GMU 245	3	3 / 4
1742	Mission		Muzzleloader	Sept. 24 - Oct. 2	Antlerless	GMU 251	3	10 / 3
1743	Entiat		Muzzleloader	Sept. 24 - Oct. 2	Antlerless	GMU 247	3	13 / 1
1744	Saint Andrews		Muzzleloader	Sept. 24 - Oct. 2	Antlerless	GMU 254	3	6 / 1
1745	Bridge Port		Muzzleloader	Sept. 24 - Oct. 2	Antlerless	GMUs 248, 260	3	6 / 3
1746	Palisades		Muzzleloader	Sept. 24 - Oct. 2	Antlerless	GMUs 266, 269	3	4 / 2
1747	Capitol Peak		Muzzleloader	Sept. 24 - Oct. 2	Antlerless	GMU 663	2	10 / 1
1748	North River		Muzzleloader	Sept. 24 - Oct. 2	Antlerless	GMU 658	1	9 / 2

▲ Use numbers in this column for the Hunt Choice Number when submitting your special permit application.

Special Hunt Application Required (Category): DEER - MASTER HUNTER

Who May Apply: Only hunters with a current Washington Department of Fish and Wildlife Master Hunter card may apply.
Hunt Choices Allowed: Up to 4 hunt choices may be selected for this category. Use the 4-digit "Hunt Choice" number below to submit your application.
Notes: You may hunt only with the hunting method in compliance with your tag. If purchased, the second deer tag can only be used during the permit hunt. Your first deer tag can be used to take a deer during this hunt. Second tags must be the same weapon choice as your first tag. Only 1 deer may be taken per deer tag.

MASTER HUNTER DEER HUNTS

Hunt Choice	Hunt Name	Hunt Notes	Tag Required to Apply	2nd Tag	Hunt Dates	Legal Deer	Unit/Area	Permits	2010 Apps/ Avg Points
1800	Republic	H, **HC**	Any deer tag	Yes	Sept. 1 - Dec. 31	Any deer	Designated properties within Deer Area 1030	25	98 / 6
1801	Region 1	**HC**	Any deer tag	Yes	Aug. 1 - March 31	Antlerless	Designated Areas in Region 1	10	NEW
1802	Miller	H, N	Any deer tag	Yes	Jan.1-20	Antlerless	That part of Deer Area 6020 east of Sequim Bay	30	43 / 3
1803	Lakeview	C, H	Any deer tag	Yes	Dec. 9-31	Antlerless	Deer Area 2011	20	97 / 6

▲ Use numbers in this column for the Hunt Choice Number when submitting your special permit application.

Hunt Notes	
C	Private lands; access is extremely limited. If you cannot secure access to private lands do not apply for these hunts.
H	Must wear hunter orange.
N	Archery and crossbow equipment only.
HC	This is a damage hunt administered by a WDFW designated Hunt Coordinator. **Successful applicants will be contacted on an as-needed basis** to help with specific sites of deer damage on designated landowner's property. **Not all successful applicants will be contacted** in any given year depending on damage activity for that year.

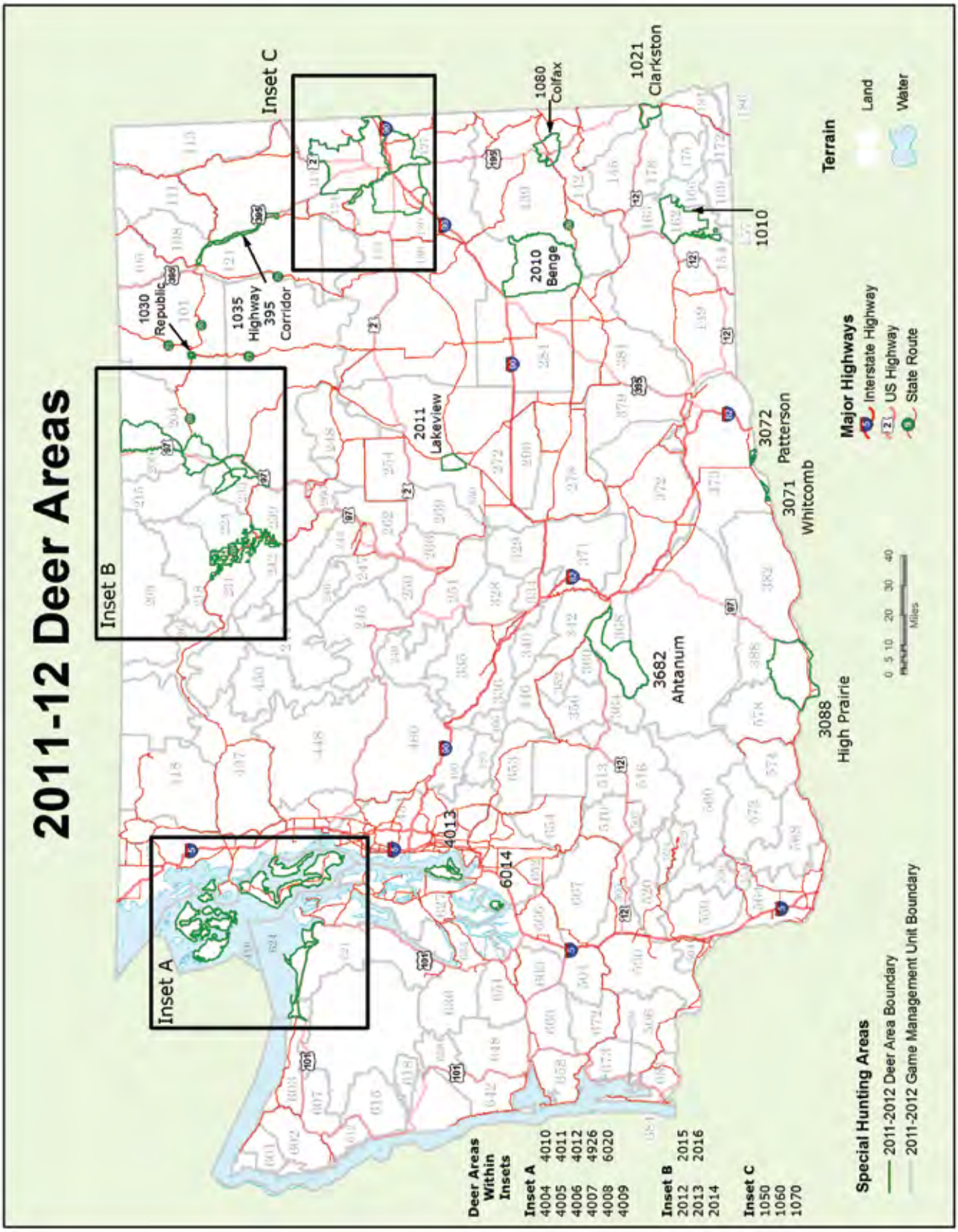

Check It Out ▶▶▶ goHUNT Online mapping **wdfw.wa.gov/mapping/gohunt**

2011-12 Deer Area Inset Maps

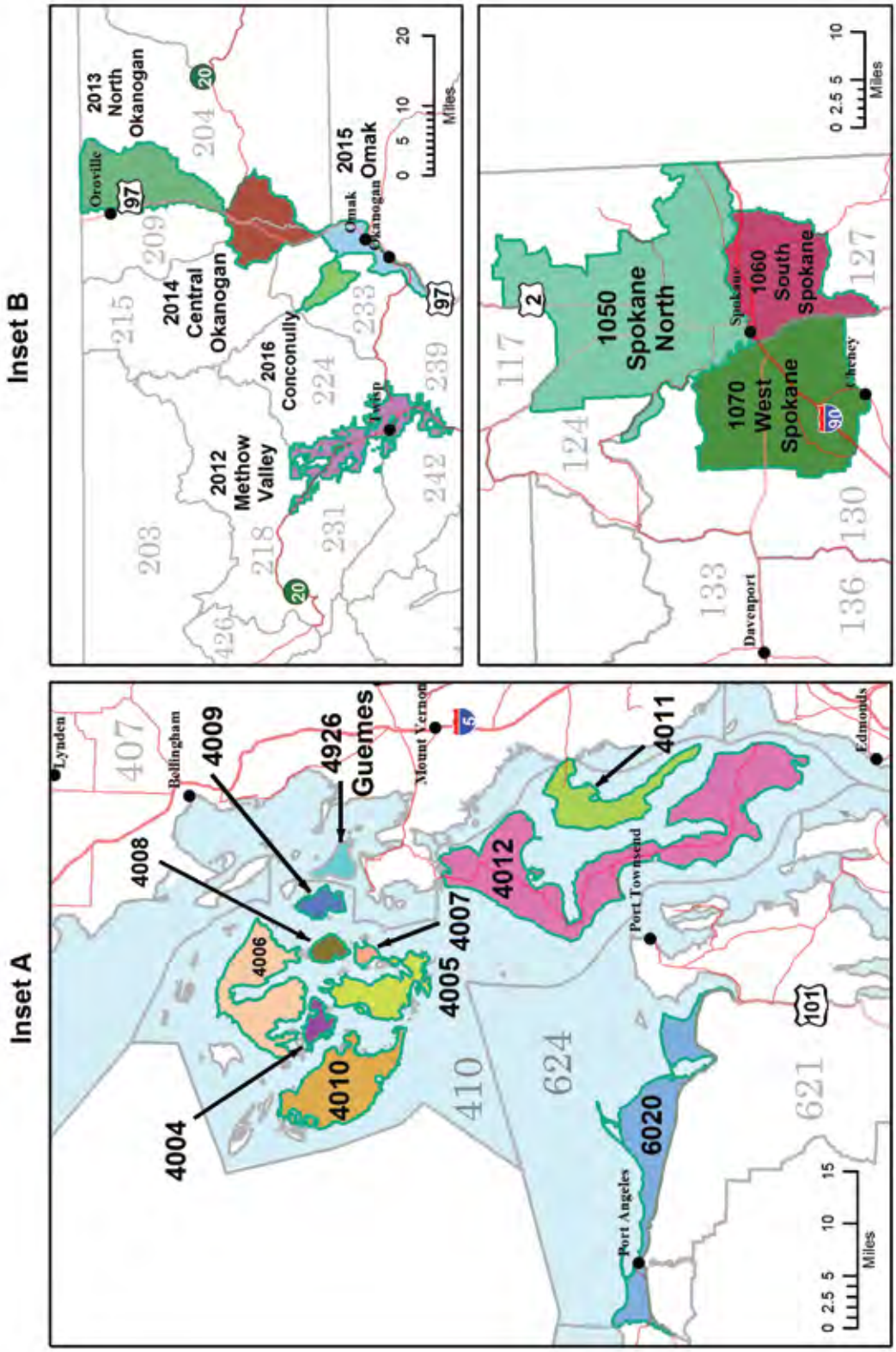

Check It Out ▶▶▶ goHUNT Online mapping **wdfw.wa.gov/mapping/gohunt**

Check It Out ▶▶▶ goHUNT Online mapping **wdfw.wa.gov/mapping/gohunt**

Report your hunting activity for Big Game & Turkey by calling toll free 1-877-945-3492 or online at wdfw.wa.gov/hunting.

Game Management Units

Check It Out ▶▶▶ goHUNT Online mapping **wdfw.wa.gov/mapping/gohunt**

GMU MAPS

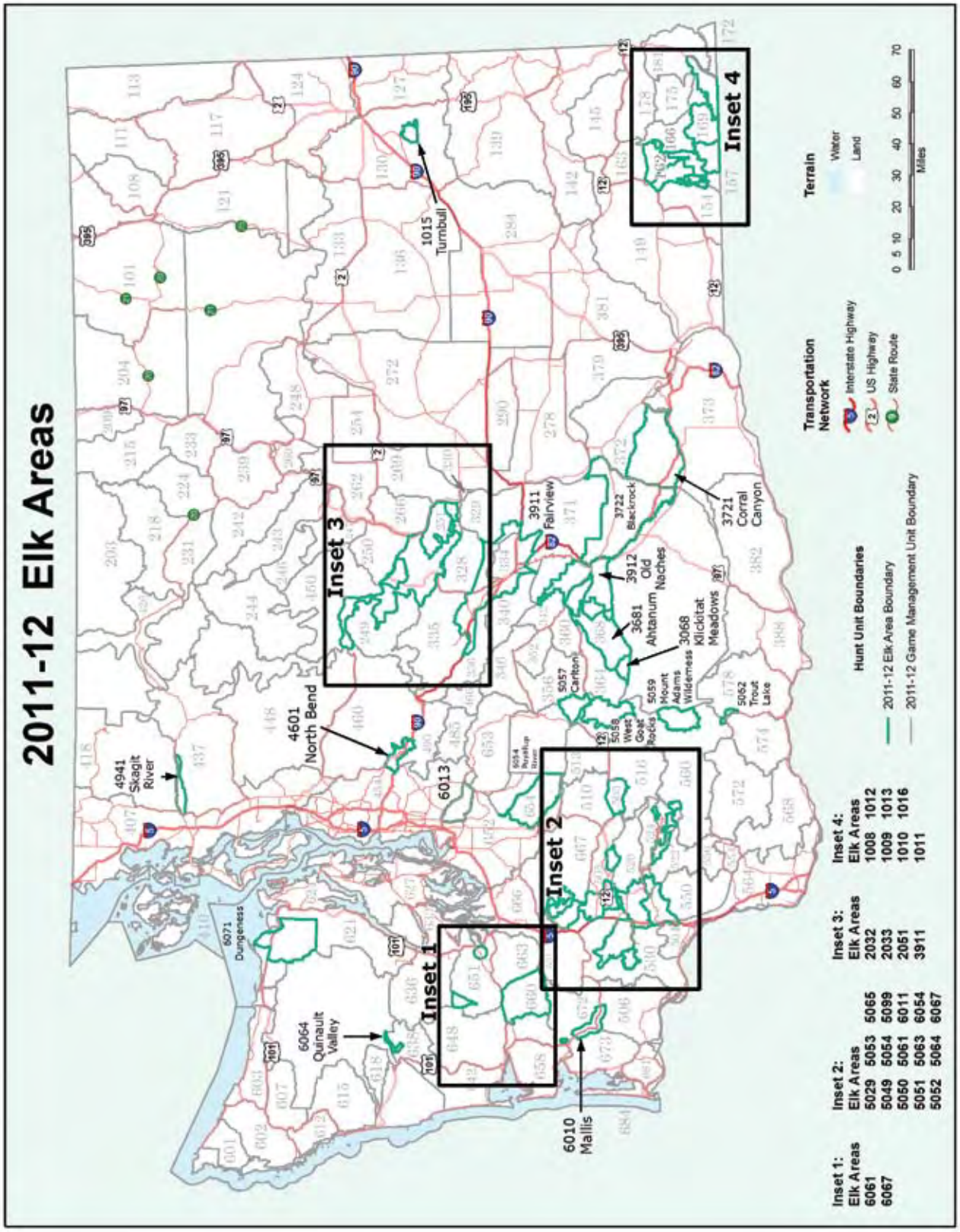

Check It Out ▶▶▶ goHUNT Online mapping **wdfw.wa.gov/mapping/gohunt**

2011-12 Elk Area Inset Maps

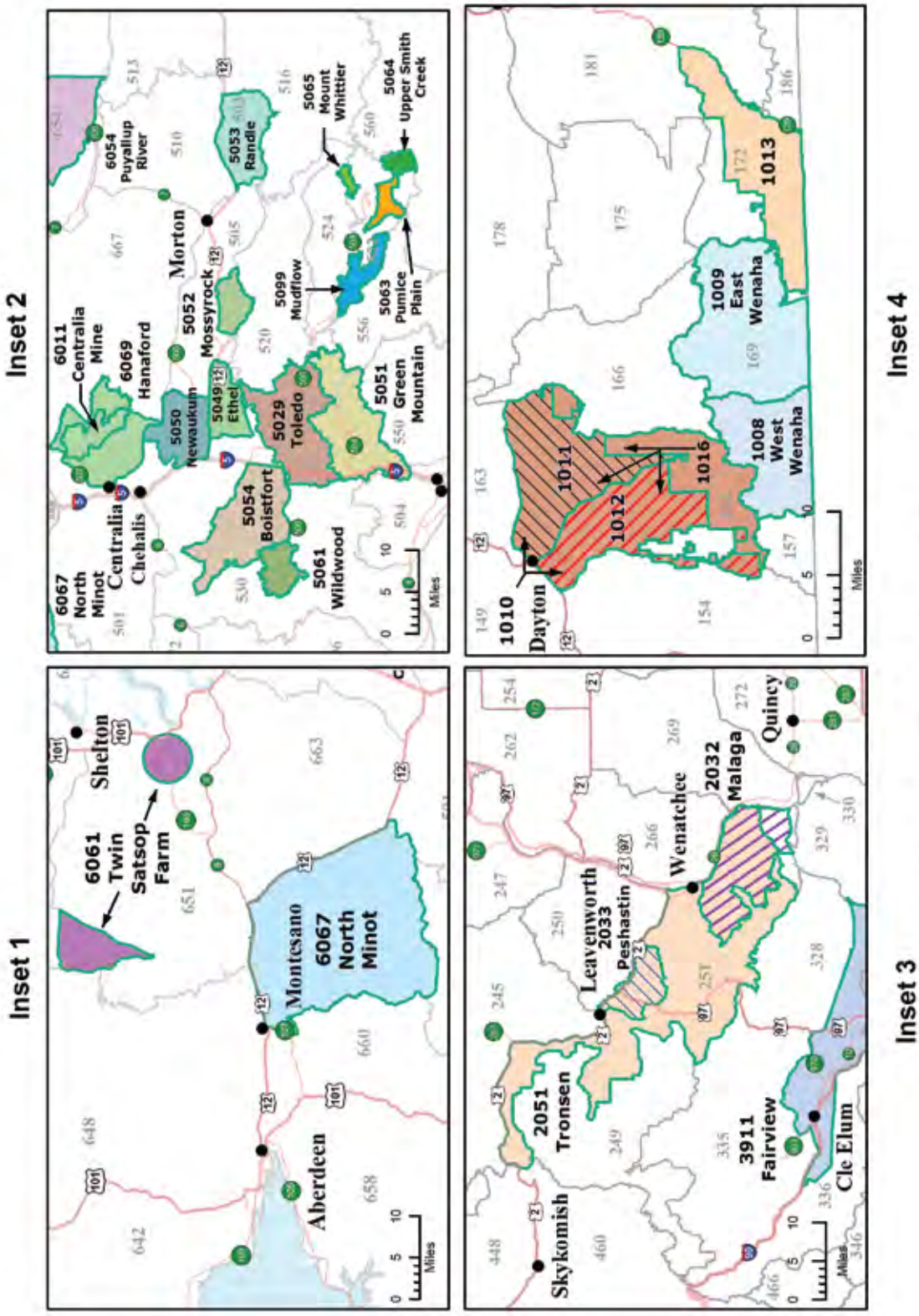

Check It Out ▶▶▶ goHUNT Online mapping

wdfw.wa.gov/mapping/gohunt

ELK MAPS

Elk General Information

Elk Tag Areas

Western Washington:
Includes all 400, 500, and 600 series GMUs.

One of the tags below is required to hunt elk in western Washington:

WA - Western Washington Archery Tag

WF - Western Washington Modern Firearm Tag

WM - Western Washington Muzzleloader Tag

Eastern Washington:
Includes all 100, 200, and 300 series GMUs.

One of the tags below is required to hunt elk in eastern Washington:

EA - Eastern Washington Archery Tag

EF - Eastern Washington Modern Firearm Tag

EM - Eastern Washington Muzzleloader Tag

GMUs Closed to Hunting:
437 (Except for Elk Area 4941) and 490

Hunting by Special Permit Only in GMUs:
418, 485, 522, 524, 556, 621, 636, and 653

Hunting by Special Permit Only in GMUs:
157, 371, and Elk Area 3068

Help WDFW Manage Your Wildlife Resources

Return Radio-Collars

To better understand the big game species the Department manages in Washington, researchers often put radio-transmitter collars on animals. These collars should be marked with the name, address, and phone number of the state, federal, tribal, or university contact person conducting the research. All collars are the property of WDFW, university, or other researchers. Recovering radio-collars from hunter-harvested animals can provide valuable information to biologists conducting this work. The Department asks that you please return any radio-collars from animals that you have harvested. Contact the researcher or government agency marked on the radio-collar, or notify your local WDFW Enforcement Officer or biologist that you have harvested a radio-marked animal and they will make arrangements to return the equipment to the appropriate individuals. Your cooperation will help us manage for healthy, viable big game populations.

Elk General Information

To Hunt Elk in Washington:

1. Purchase a big game hunting license with elk as a species option. See page 12.
2. Choose the elk tag for the area you will hunt in and the hunting method you will use. You must select one hunting method modern firearm, archery, or muzzleloader.
3. The general season dates for the hunting method you have chosen are listed on the following pages.
4. You may apply for hunts that are open to hunters by special permit only. See pages 43-53 for the list of permit hunts and the specific tag needed in order to apply for each hunt. See pages 78-80 for special permit application instructions.
5. When you are finished hunting you must report your hunting activity online (wdfw.wa.gov/hunting) or by calling 1-877-945-3492. See page 15 for more information.

Definitions:

3 Point Minimum:
A 3 Pt. Min. elk means that a legal elk in these GMUs must have at least 3 antler points on one side, at least 2 antler points above the ear. Eye guards are antler points when they are at least one inch long. A 1x3 and a 2x3 are legal elk in a 3 Pt. Min. unit. Antler restrictions apply to all hunters during any open season.

Antler Points:
To qualify as a point, an antler point must be at least one-inch in length measured on the longest side.

Any Bull Elk Seasons:
Open only to the taking of elk with visible antlers (bull calves are illegal).

Any Elk:
Any elk may be taken. Referred to as "Either Sex" in the past.

Branch:
A branch is defined as any projection off the main antler beam that is at least one inch long, measured on the longest side, and longer than it is wide.

Spike Bull Restrictions:
Elk taken in these units must have at least one antler with no branches originating more than four inches above where the antler attaches to the skull. An animal with a spike on one side (1x2) is legal in spike only units. An animal with more than one antler point more than four inches above where the antler attaches to the skull on both sides (2x2) is illegal.

True Spike Bull Restrictions:
Bull elk taken in these units must have both antlers with no branching originating more than four inches above where the antlers attach to the skull. Under the true spike restriction, the taking of an elk that has two points on one side or has antler points within one inch of the definitions regarding length of point, or point of origination is an infraction. All other types of violations of the true spike restriction are subject to current penalties and assessments.

Visible Antler:
A horn-like growth projecting above the hairline.

Spike Bull Elk

Spike Bull Only GMUs:
145-154, 162-186, 249, 336-368

True Spike Bull Elk

True Spike Bull Only GMUs:
251, 328, 329, 334, 335

3 Point Minimum Elk

3 Pt. GMUs:
All of Western Washington, except for GMUs 454, 564, 652 for archers, 666, 684, and Elk Area 4941.

Modern Firearm General Elk Seasons

License Required:
A valid big game hunting license which includes elk as a species option.

Elk Tag:
You must choose either an eastern or western Washington modern firearm elk tag. Multi-season tags can also be used. Elk tag areas are shown on the map on page 38.

Hunting Method:
You may use modern firearm, archery, or muzzleloader, during modern firearm seasons. Crossbows are lawful within firearm restriction areas. Hunting equipment must meet regulations on pages 68-69.

Bag Limit:
One elk per hunter during the hunting season, except for holders of second elk special permits and Master Hunters who purchase a 3911 tag. No more than 2 elk may be harvested per license year.

Firearm Restrictions:
The GMU you hunt in may be affected by a firearm restriction. See page 73 for a full list of Commission-designated firearm restriction areas by county. Other firearm restriction areas are established by local ordinance. Consult your local sheriff or city for other firearm restriction areas.

Hunter Orange:
Hunter orange is required. See page 13.

Season Overlap:
- Overlap between elk and cougar seasons has changed in some areas. Cougar seasons now have weapon type restrictions. See page 54.

Hunt Area	Elk Tag Required	2011 Dates	Game Management Units (GMUs)/Elk Areas Note: See page 73 for Firearm Restricted Areas	Legal Elk
Modern Firearm General Elk Seasons				
Eastern Washington	**Eastern Modern Firearm**	Oct. 29-Nov. 6	101, 105, 108, 121, 124, 127, 130, 133, 136, 139, 142, 372[d], 382, 388	Any elk
			111, 113, 117[d]	Any bull
			145, 149[d], 154, 162, 163, 166, 169, 172, 175, 178, 181, 186, 249, 336, 340, 342, 346, 352, 356, 360, 364, 368	Spike bull
			251, 328, 329, 334, 335	True spike bull
		Oct. 29-Nov. 15	203, 204, 209, 215, 218, 224, 231, 233, 239, 242, 243, 244, 245, 246, 247, 248, 250, 254, 260, 262, 266, 269, 272, 278, 284, 290, 373[d], 379[d], 381	Any elk
		Sept. 6-30	Elk Area 2033*	Antlerless
		Sept. 8-21	Elk Area 3722*	Antlerless
		Aug. 1-Jan. 20	Master Hunters Only: 371, Elk Area 3912	Antlerless
		Aug. 1-Oct. 28	Master Hunters Only, 2nd tag: Elk Area 3911**	Antlerless
		Nov. 7-Dec. 31	Master Hunters Only: Elk Area 3911**	Antlerless
		Dec. 9-31	Master Hunters Only: 127, 130, 133, 136, 139, 142	Any elk
Western Washington	**Western Modern Firearm**	Nov. 5-15	407, 448, 460, 466, 503, 505, 506[a], 510, 513, 516, 520, 530[ad], 550, 560, 568, 572, 574, 578[d], 601, 602, 603, 607,612, 615, 618, 624 (except for Elk Area 6071), 627, 633, 638 (except for master hunters only in Elk Area 6064), 642, 648, 651, 652, 654, 658, 660, 663, 667, 672, 673, 681, 684[d]	3 pt. min.
			501, 504	3 pt. min. or antlerless
			564, 666	Any elk
			454	Any bull

[a]See Big Game Closures on page 72.

[d]See page 72 for information about hunting on U.S. Fish and Wildlife Service refuge lands.

*GMU 372 and Elk Areas 2033 and 3722 are mainly private property, hunters are not advised to try hunting these areas without making prior arrangements for access.

**Master Hunters who hunt in Elk Area 3911 may purchase a master hunter, Elk Area 3911 elk transport tag to take a second elk. Only one elk may be taken from Elk Area 3911. Any legal weapon may be used. Master hunter, Elk Area 3911 elk transport tags will be valid only for Elk Area 3911 from August 1-October 28, 2011. All hunters participating in the Elk Area 3911 hunt must wear hunter orange. Only master hunters with an eastside elk tag can purchase this tag.

Report your hunting activity for Big Game & Turkey by calling toll free 1-877-945-3492 or online at wdfw.wa.gov/hunting.

Archery General Elk Seasons

Hunt Area	Elk Tag Required	2011 Dates	Game Management Units (GMUs)/ Elk Areas Note: See page 73 for Firearm Restricted Areas	Legal Elk
Early Archery General Elk Seasons				
Eastern Washington	**Eastern Archery**	Aug. 1-Oct. 23*	Master Hunters Only, 2nd tag: Elk Area 3911**	Antlerless
		Aug. 1-Dec. 31*	Master Hunters Only: Elk Area 3911**	Antlerless
		Aug. 1-Jan. 20*	Master Hunters Only: 371, Elk Area 3912	Antlerless
		Sept. 6-18	101-113, 117[d], 121-127, 130, 133-142, 243, 247, 249, 250, 373[d], 379[d], 381, 388	Any elk
			162, 166, 169, 172, 186, 352, 356	Spike bull
			328, 329, 335	True spike bull
			145, 149[d], 154, Elk Area 1010, Elk Area 1013, 163, 175, 178, 181, 334, 336, 340, 346, 364	Spike bull or antlerless
Western Washington	**Western Archery**	Sept. 6-18	454, 564, 652, 666	Any elk
			407, 448, 501, 503, 504, 505, 520, 550, 554, 560, 568, 572, 574, 578, 624 (except for Elk Area 6071), Elk Area 6061, 654, 660, 667, 672, 673, 681, 684, 699[d]	3 pt. min. or antlerless
			460, 466, 506[a], 510, 513, 516, 530[ad], 601, 602, 603, 607, 612, 615, 618, 627, 633, 638 (except master hunters only in Elk Area 6064), 642, 648, 651, 658, 663	3 pt. min.
Late Archery General Elk Seasons				
Eastern Washington	**Eastern Archery**	Nov. 23-Dec. 8	101, 105, 108, 117[d], 121-127, 373[d], 388	Any elk
		Nov. 23-Dec. 8	178	Antlerless
		Dec. 9-31*	Master Hunters Only: 127, 130, 133-142	Any elk
		Dec. 9-Jan. 20	Elk Area 1010, 163	Antlerless
		Oct. 29-Nov. 15*	203-248, 250, 254, 260, 262, 266, 269, 272, 278[d], 284, 290, 379[d], 381	Any elk
		Nov. 23-Dec. 8	328	True spike bull
			335	True spike bull or antlerless
			336, 346, 352, 364, Elk Area 3681	Spike bull or antlerless
Western Washington	**Western Archery**	Nov. 23-Dec. 15	407, 503, 505, 648, 667, 672, 681, and 699[d]. Master hunters only in Elk Area 6064 portion of GMU 638.	3 pt. min. or antlerless
			454, 564, 666	Any elk
			603, 612, 615, 638	3 pt. min.
		Nov. 23-Dec. 7	506[a], 520, 530[ad]	Antlerless

[a]See Big Game Closures on page 72.

[d]See page 72 for information about hunting on U.S. Fish and Wildlife Service refuge lands.

*Must wear hunter orange.

**Master Hunters who hunt in Elk Area 3911 may purchase a master hunter, Elk Area 3911 elk transport tag to take a second elk. Only one elk may be taken from Elk Area 3911. Any legal weapon may be used. Master hunter, Elk Area 3911 second elk transport tags will be valid only for Elk Area 3911 from August 1-October 23, 2011. All hunters participating in the Elk Area 3911 hunt must wear hunter orange. Only master hunters with an eastside elk tag can purchase this tag.

License Required:
A valid big game hunting license which includes elk as a species option.

Elk Tag:
You must choose either an eastern or western Washington archery elk tag. Multi-season tags can also be used. Elk tag areas are shown on the map on page 38.

Hunting Method:
Archery only. Archery tag holders can only hunt during archery elk seasons and must hunt with archery equipment. Hunting equipment must meet archery regulations on pages 68-69.

Bag Limit:
One elk per hunter during the hunting season, except for holders of second elk special permits and Master Hunters who purchase a 3911 tag. No more than 2 elk may be harvested per license year.

Hunter Orange:
Is required for anyone hunting in an area open to modern firearm deer or elk seasons. See page 13.

Season Overlap:
Early archery elk season overlaps the damage control Elk Area 3911 Fairview hunt in portions of GMUs:

- 328 Naneum
- 329 Quilomene
- 334 Ellensburg

Late archery elk season overlaps late muzzleloader elk in GMUs:

- 454 Issaquah
- 505 Mossyrock
- 564 Battleground
- 666 Deschutes
- 667 Skookumchuck

Season Overlaps
- Overlap between elk and cougar seasons has changed in some areas. Cougar seasons now have weapon type restrictions. See page 54.
- Grouse, bear, goat, and sheep seasons may be open concurrent with archery seasons.

Muzzleloader General Elk Seasons

License Required:
A valid big game hunting license which includes elk as a species option.

Elk Tag:
You must choose either an eastern or western Washington muzzleloader elk tag. Multi-season tags can also be used. Elk tag areas are shown on the map on page 38.

Hunting Method:
Muzzleloader only. Muzzleloader tag holders can hunt only during the muzzleloader seasons and must hunt with muzzleloader equipment. Muzzleloader equipment must meet muzzleloader regulations on page 68.

Bag Limit:
One elk per hunter during the hunting season, except for holders of second elk special permits and Master Hunters who purchase a 3911 tag. No more than 2 elk may be harvested per license year.

Season Overlap:
Late muzzleloader elk seasons overlap late archery deer seasons in GMUs:

- 454 Issaquah
- 505 Mossyrock
- 564 Battleground
- 666 Deschutes
- 667 Skookumchuck

Overlap between elk and cougar seasons has changed in some areas. Cougar seasons now have weapon type restrictions. See page 54.

Firearm Restrictions:
The GMU you hunt in may be affected by a firearm restriction. See page 73 for a full list of Commission-designated firearm restriction areas by county. Other firearm restriction areas are established by local ordinance. Consult your local sheriff or city for other firearm restriction areas.

Hunter Orange:
Is required for anyone hunting in an area open to modern firearm deer or elk seasons. See page 13.

Hunt Area	Elk Tag Required	2011 Dates	Game Management Units (GMUs)/Elk Areas Note: See page 73 for Firearm Restricted Areas	Legal Elk
Early Muzzleloader General Elk Seasons				
Eastern Washington	**Eastern Muzzleloader**	Aug. 1-Oct. 23*	Master Hunters only, 2nd tag: Elk Area 3911**	Antlerless
		Aug. 1-Dec. 31	Master Hunters Only: Elk Area 3911**	Antlerless
		Aug. 1-Jan. 20*	Master Hunters Only: 371, Elk Area 3912	Antlerless
		Oct. 1-7	111, 113, 117[d], 247	Any bull
			101, 105, 108, 121, 124, 127, 130, 133, 136, 139, 142, 245, 250	Any elk
			172, 336, 340, 342, 352, 356, 360, 368	Spike bull
			335, Elk Area 2051	True spike bull
Western Washington	**Western Muzzleloader**	Oct. 1-7	454, 564, 666, 684[d]	Any elk
			460, 513, 530[ad], 554, 568, 574, 578[d], 602, 603, 607, 627, 633, 638 except Elk Area 6064, 642, 660, 663, 672	3 pt. min.
			501, 503, 504, 652 (except Elk Area 6013 closed to antlerless), 654, 667	3 pt. min. or antlerless
Late Muzzleloader General Elk Seasons				
Eastern Washington	**Eastern Muzzleloader**	Nov. 23-Dec. 8	130, 133-142***	Any elk
		Dec. 9-31*	Master Hunters Only: 127, 130, 133, 136, 139, 142	Any elk
		Oct. 29-Nov. 15*	203, 204, 209, 215, 218, 224, 231, 233, 239, 242, 243, 244, 245, 246, 247, 248, 250, 254, 260, 262, 266, 269, 272, 278[d], 284, 290, 373[d], 379[d], 381	Any elk
Western Washington	**Western Muzzleloader**	Nov. 23-Dec. 8	501, 503, 504, 505, 652 (except Elk Area 6013 closed to antlerless)	3 pt. min. or antlerless
		Nov. 23-Dec. 15	454, 564, 666, 684[d]	Any elk
			550, 601, 618, 658, 667	3 pt. min.
		Nov. 23-30	568, 574, 578[d]	3 pt. min.

[a]See Big Game Closures on page 72.

[d]See page 72 for information about hunting on U.S. Fish and Wildlife Service refuge lands.

*Must wear hunter orange.

**Master Hunters who hunt in Elk Area 3911 may purchase a master hunter, Elk Area 3911 elk transport tag to take a second elk. Only one elk may be taken from Elk Area 3911. Any legal weapon may be used. Master hunter, Elk Area 3911 second elk transport tags will be valid only for Elk Area 3911 from August 1-October 23, 2011. All hunters participating in the Elk Area 3911 hunt must wear hunter orange. Only master hunters with an eastside elk tag can purchase this 2nd tag.

***Majority of area is private land. Access is limited. Hunters are advised not to try hunting these areas without making prior arrangements for access.

Report your hunting activity for Big Game & Turkey by calling toll free 1-877-945-3492 or online at wdfw.wa.gov/hunting.

Elk Special Permits

Application Submission Period: April 18 - midnight on May 18, 2011

- **These hunts are for special permit holders only. See pages 78-80 for instructions on how to apply.**
- You may purchase and submit up to six elk permit applications; one permit application per hunt category, for which you qualify, as listed in the following tables.
- Only one elk may be taken per hunter during the hunting season, except for successful second elk permit applicants.
- Individuals with hunter education deferrals for 2011 may not apply for special permits. For detailed information on the deferral process and hunter education requirements, please visit our website at: wdfw.wa.gov/hunting/huntered/he_deferral.html.
- See page 38 for definitions of tag abbreviations (e.g. EA, EF, EM, WA, WF, WM).

Special Hunt Application Required (Category): QUALITY ELK

Who May Apply: Anyone may apply.
Hunt Choices Allowed: Up to 2 hunt choices may be selected for this category. Use the 4-digit "Hunt Choice" number below when submitting your application.
Notes: You may hunt only with the hunting method in compliance with your tag. Hunters can expect lower than average hunter densities, greater potential for success, or good hunt timing during these hunts.

QUALITY ELK HUNTS

Category continued on next page...

Hunt Choice	Hunt Name	Hunt Notes	Tag Required to Apply	Hunt Dates	Legal Elk	Unit/Area	Permits	2010 Apps/ Avg Points
2000	Turnbull	D, L	EA, EF, EM	Oct. 22 - Nov. 13	Any bull	Elk Area 1015	1	702 / 2
2001	Prescott	C, D	EF	Sept. 20-23	Any bull	GMU 149	1	121 / 2
2002	Prescott	C, D	EF	Oct. 24 - Nov. 6	Any bull	GMU 149	2	177 / 4
2003	Blue Creek	C	EF	Sept. 21-25	Any bull	GMU 154	1	185 / 5
2004	Blue Creek	C	EF	Oct. 24 - Nov. 6	Any bull	GMU 154	6	349 / 11
2005	Watershed	H	EA, EF, EM	Oct. 29 - Nov. 6	3 pt. min. or antlerless	GMU 157	45	1,166 / 8
2006	Dayton	C	EF	Oct. 24 - Nov. 6	Any bull	GMU 162	17	1,874 / 9
2007	Ten Ten	C	EF	Sept. 21-25	Any bull	Elk Area 1010, GMU 163	1	NEW
2008	Ten Ten	C	EF	Oct. 24 - Nov. 6	Any bull	Elk Area 1010, GMU 163	14	NEW
2009	Tucannon		EF	Oct. 24 - Nov. 6	Any bull	GMU 166	13	850 / 11
2010	Wenaha West		EF	Oct. 24 - Nov. 6	Any bull	Elk Area 1008	13	549 / 11
2011	Wenaha East		EF	Oct. 24 - Nov. 6	Any bull	Elk Area 1009	16	484 / 11
2012	Ten Thirteen	C	EF	Sept. 21-25	Any bull	Elk Area 1013	1	NEW
2013	Mountain View		EF	Oct. 24 - Nov. 6	Any bull	GMU 172	13	364 / 6
2014	Lick Creek		EF	Oct. 24 - Nov. 6	Any bull	GMU 175	4	338 / 6
2015	Peola	C	EF	Sept. 24-28	Any bull	GMU 178	1	60 / 9
2016	Peola	C	EF	Oct. 24 - Nov. 6	Any bull	GMU 178	1	61 / 5
2017	Couse	C	EF	Oct. 24 - Nov. 6	Any bull	GMU 181	2	53 / 9
2018	Mission		EF	Sept. 19-23	Any bull	GMU 251	1	412 / 6
2019	Colockum		EF	Oct. 24 - Nov. 6	Any bull	GMUs 328, 329	2	1,594 / 8
2020	Colockum		EF	Sept. 19-23	Any bull	GMUs 328, 329	1	1,304 / 7
2021	Teanaway		EF	Sept. 19-23	Any bull	GMU 335	1	685 / 5
2022	Peaches Ridge		EF	Sept. 19-23	Any bull	GMUs 336, 346	1	1,524 / 3

▲ Use numbers in this column for the Hunt Choice Number when submitting your special permit application.

Hunt Notes	
C	Private lands; access is extremely limited. If you cannot secure access to private lands do not apply for these hunts.
D	See page 72 for information about hunting on U.S. Fish and Wildlife Service refuge lands.
H	Must wear hunter orange.
L	Turnbull hunts will be administered and an access fee collected by Turnbull NWR. For details visit http://www.fws.gov/turnbull

Elk Special Permits (continued)

QUALITY ELK HUNTS

Category continued on next page...

Hunt Choice	Hunt Name	Hunt Notes	Tag Required to Apply	Hunt Dates	Legal Elk	Unit/Area	Permits	2010 Apps/ Avg Points
2023	Observatory		EF	Sept. 19-23	Any bull	GMUs 340, 342	1	915 / 12
2024	Little Naches		EF	Oct. 1-10	Any bull	GMU 346	7	2,227 / 10
2025	Goose Prairie		EF	Sept. 19-23	Any bull	GMUs 352, 356	1	538 / 6
2026	Bethel		EF	Sept. 19-23	Any bull	GMU 360	1	563 / 6
2027	Rimrock		EF	Sept. 19-23	Any bull	GMU 364	1	522 / 7
2028	Cowiche		EF	Sept. 19-23	Any bull	GMU 368	1	525 / 10
2029	Nooksack		WF	Oct. 8 - Nov. 16	Any bull	GMU 418	4	599 / 10
2030	Green River		WF	Nov. 12-18	Any bull	GMU 485	6	NEW
2031	Wahkiakum	D	WF	Sept. 19-23	Any bull	GMUs 506, 530	1	205 / 9
2032	Packwood	C	WF	Sept. 19-23	Any bull	GMU 516	1	171 / 6
2033	Margaret		WF	Sept. 19-23 & Nov. 5-15	Any bull	GMU 524	4	1,897 / 11
2034	Margaret		WF	Nov. 5-15	Any bull	GMU 524	50	3,055 / 11
2035	Toutle		WF	Sept. 19-23 & Nov. 5-15	Any bull	GMU 556	4	1,111 / 13
2036	Toutle		WF	Nov. 5-15	Any bull	GMU 556	209	2,668 / 7
2037	Lewis River		WF	Sept. 19-30	Any bull	GMU 560	2	752 / 11
2038	Siouxon		WF	Sept. 19-30	Any bull	GMU 572	2	384 / 8
2039	Carlton		WF	Sept. 19-30	Any bull	Elk Area 5057	5	207 / 11
2040	West Goat Rocks		WF	Sept. 19-30	Any bull	Elk Area 5058	5	435 / 10
2041	Mt. Adams		WF	Sept. 19-30	Any bull	Elk Area 5059	5	401 / 8
2042	Mudflow	E	WF	Nov. 7-13	Any bull	Elk Area 5099	5	553 / 9
2043	Peninsula		WF	Sept. 19-23	3 pt. min.	GMUs 602, 607, 612	1	100 / 6
2044	Clearwater		WF	Oct. 3-11	3 pt. min.	GMU 615	2	218 / 12
2045	Matheny		WF	Oct. 1-11	3 pt. min.	GMU 618	3	196 / 5
2046	Quinault		WF	Sept. 19-23	3 pt. min.	GMU 638	5	170 / 7
2047	Wynoochee		WF	Oct. 3-11	3 pt. min.	GMU 648	1	144 / 5
2048	Satsop		WF	Oct. 1-11	3 pt. min.	GMU 651	1	130 / 5
2049	Dungeness	C, K	WF	Oct. 3-11	3 pt. min.	Elk Area 6071	2	NEW
2050	White River		WF	Sept. 19-23	Any bull	GMU 653	1	233 / 5
2051	Prescott	C, D	EA	Sept. 1-19	Any bull	GMU 149	2	32 / 4
2052	Blue Creek	C	EA	Sept. 1-19	Any bull	GMU 154	4	153 / 8
2053	Dayton	C	EA	Sept. 1-19	Any bull	GMU 162	7	623 / 10
2054	Ten Ten	C	EA	Sept. 1-19	Any bull	Elk Area 1010, GMU 163	7	NEW
2055	Tucannon		EA	Sept. 1-19	Any bull	GMU 166	7	286 / 12
2056	Wenaha West		EA	Sept. 1-19	Any bull	Elk Area 1008	4	236 / 6
2057	Wenaha East		EA	Sept. 1-19	Any bull	Elk Area 1009	6	138 / 10
2058	Mountain View		EA	Sept. 1-19	Any bull	GMU 172	8	99 / 7
2059	Lick Creek		EA	Sept. 1-19	Any bull	GMU 175	3	156 / 6
2060	Peola	C	EA	Sept. 1-19	Any bull	GMU 178	1	31 / 4
2061	Couse	C	EA	Sept. 1-19	Any bull	GMU 181	1	17 / 5
2062	Colockum		EA	Sept. 6-18	Any bull	GMUs 328, 329	2	527 / 8
2063	Peaches Ridge		EA	Sept. 6-18	Any bull	GMUs 336, 346	81	1,546 / 5
2064	Observatory		EA	Sept. 6-18	Any bull	GMUs 340, 342	89	699 / 4
2065	Goose Prairie		EA	Sept. 6-18	Any bull	GMUs 352, 356	70	775 / 5
2066	Bethel		EA	Sept. 6-18	Any bull	GMU 360	25	303 / 5
2067	Rimrock		EA	Sept. 6-18	Any bull	GMU 364	85	567 / 5
2068	Cowiche		EA	Sept. 6-18	Any bull	GMU 368	11	270 / 6

▲ Use numbers in this column for the Hunt Choice Number when submitting your special permit application.

Hunt Notes	
C	Private lands; access is extremely limited. If you cannot secure access to private lands do not apply for these hunts.
D	See page 72 for information about hunting on U.S. Fish and Wildlife Service refuge lands.
E	Before applying, for important hunt information and restrictions check out the WDFW website: wdfw.wa.gov/hunting/special-permits_raffles.
K	That portion of Elk Area 6071 that is North of Hwy 101 is restricted to shotguns only by county ordinance.

Report your hunting activity for Big Game & Turkey by calling toll free 1-877-945-3492 or online at wdfw.wa.gov/hunting.

Elk Special Permits (continued)

QUALITY ELK HUNTS

Category continued on next page...

Hunt Choice	Hunt Name	Hunt Notes	Tag Required to Apply	Hunt Dates	Legal Elk	Unit/Area	Permits	2010 Apps/ Avg Points
2069	Klickitat Meadows	D, I	EA	Oct. 11-23	Any bull	Elk Area 3068	1	21 / 2
2070	Nooksack		WA	Sept. 1- 23 & Dec. 1-31	Any bull	GMU 418	2	358 / 8
2071	Margaret		WA	Sept. 6-18 & Dec. 1-15	Any bull	GMU 524	23	2,225 / 10
2072	Toutle		WA	Sept. 6-18 & Dec. 1-15	Any bull	GMU 556	124	1772 / 6
2073	Mudflow	E	WA	Sept. 6-18	Any bull	Elk Area 5099	5	564 / 6
2074	Olympic		WA	Sept. 6-18	3 pt. min.	GMU 621, except for Elk Area 6071	5	75 / 7
2075	White River		WA	Sept. 6-18	Any bull	GMU 653	13	352 / 5
2076	Prescott	C, D	EM	Oct. 1- 14	Any bull	GMU 149	1	34 / 13
2077	Blue Creek	C	EM	Oct. 1- 14	Any bull	GMU 154	2	74 / 9
2078	Dayton	C	EM	Oct. 1- 14	Any bull	GMU 162	3	328 / 8
2079	Ten Ten	C	EM	Oct. 1-14	Any bull	Elk Area 1010, GMU 163	3	NEW
2080	Tucannon		EM	Oct. 1- 14	Any bull	GMU 166	3	101 / 12
2081	Wenaha West		EM	Oct. 1- 14	Any bull	Elk Area 1008	2	90 / 13
2082	Wenaha East		EM	Oct. 1- 14	Any bull	Elk Area 1009	2	74 / 4
2083	Mountain View		EM	Oct. 1- 14	Any bull	GMU 172	4	82 / 4
2084	Lick Creek		EM	Oct. 1- 14	Any bull	GMU 175	1	72 / 8
2085	Peola	C	EM	Oct. 1- 14	Any bull	GMU 178	1	29 / 5
2086	Couse	C	EM	Oct. 1- 14	Any bull	GMU 181	1	20 / 5
2087	Mission		EM	Oct. 1-11	Any bull	GMU 251	1	113 / 14
2088	Colockum		EM	Oct. 1-10	Any bull	GMUs 328, 329	1	235 / 7
2089	Peaches Ridge		EM	Oct. 1-10	Any bull	GMUs 336, 346	20	819 / 7
2090	Observatory		EM	Oct. 1-10	Any bull	GMUs 340, 342	17	588 / 5
2091	Goose Prairie		EM	Oct. 1-10	Any bull	GMUs 352, 356	13	434 / 5
2092	Bethel		EM	Oct. 1-10	Any bull	GMU 360	13	290 / 6
2093	Rimrock		EM	Oct. 1-10	Any bull	GMU 364	17	381 / 8
2094	Cowiche		EM	Oct. 1-10	Any bull	GMU 368	6	401 / 8
2095	Klickitat Meadows	D, I	EM	Oct. 1-10	Any bull	Elk Area 3068	1	38 / 6
2096	Nooksack		WM	Sept. 24 - Oct. 7 & Nov. 24-30	Any bull	GMU 418	2	181 / 10
2097	Margaret		WM	Oct. 1-7	Any bull	GMU 524	13	1,270 / 10
2098	Toutle		WM	Oct. 1-7	Any bull	GMU 556	46	1,255 / 7
2099	Mudflow	E	WM	Oct. 1-7	Any bull	Elk Area 5099	5	518 / 7
2100	Blackrock Ranches	O	Any elk tag	Aug. 1 - Mar. 31	Any elk	Blackrock Ranches	1	271 / 6
2101	Grande Ronde Vista East A	R	Any elk tag	Oct. 1-4	Any bull	Grande Ronde Vista East	2	NEW
2102	Grande Ronde Vista West A	R	Any elk tag	Sept. 27-30	Any bull	Grande Ronde Vista West	1	NEW
2103	Grande Ronde Vista West B	R	Any elk tag	Oct. 1-4	Any bull	Grande Ronde Vista West	1	NEW

▲ **Use numbers in this column for the Hunt Choice Number when submitting your special permit application.**

Hunt Notes	
C	Private lands; access is extremely limited. If you cannot secure access to private lands do not apply for these hunts.
D	See page 72 for information about hunting on U.S. Fish and Wildlife Service refuge lands.
E	Before applying, for important hunt information and restrictions check out the WDFW website: wdfw.wa.gov/hunting/special-permits_raffles.
I	Elk Area 3068 (Klickitat Meadows) is within the Yakama Indian Reservation. A permit from the Yakama Nation will be required to hunt in this area. No access is allowed for scouting prior to the permit season dates and no camping is allowed within the Yakama Reservation.
O	Blackrock Ranches is located in Yakima County, west of the Hanford Reservation. Hunting on Blackrock is managed for a quality experience by scheduling hunt dates and keeping the number of hunters in the field low. Hunters with limited flexibility for hunt dates may experience scheduling problems. Hunters can generally expect one day hunts during the permit season with written authorization from the hunt manager. All successfully drawn permit applicants will receive an information packet detailing hunt rules, regulations, and scheduling.
R	Grande Ronde Vista is located in southwest Asotin County near the Washington/Oregon border. All hunters must check in and out on hunt day. Successful applicants may contact the manager at 509-243-4851 after August 1 between 5:00-7:00 p.m. to schedule hunts.

Elk Special Permits (continued)

Special Hunt Application Required (Category): BULL ELK

Who May Apply: Anyone may apply.
Hunt Choices Allowed: Up to 4 hunt choices may be selected for this category. Use the 4-digit "Hunt Choice" number below to submit your application.
Notes: You may hunt only with the hunting method in compliance with your tag.

BULL ELK HUNTS

Category continued on next page...

Hunt Choice	Hunt Name	Hunt Notes	Tag Required to Apply	Hunt Dates	Legal Elk	Unit/Area	Permits	2010 Apps/ Avg Points
2800	Prescott	C, D	EF	Dec. 1-15	Any bull	GMU 149	2	701 / 11
2801	Prescott	C, D	EF	Dec. 16-31	Any bull	GMU 149	2	684 / 11
2802	Grande Ronde		EF	Oct. 24 - Nov. 6	Any bull	GMU 186	1	NEW
2803	Mission		EF	Oct. 24 - Nov. 6	Any bull	GMU 251	1	1,016 / 8
2804	Teanaway		EF	Dec. 18-31	Any bull	GMU 335	8	2,668 / 7
2805	Peaches Ridge		EF	Oct. 24 - Nov. 6	Any bull	GMUs 336, 346	120	5,520 / 7
2806	Observatory		EF	Oct. 24 - Nov. 6	Any bull	GMUs 340, 342	63	4,993 / 7
2807	Goose Prairie		EF	Oct. 24 - Nov. 6	Any bull	GMUs 352, 356	77	3,160 / 6
2808	Bethel		EF	Oct. 24 - Nov. 6	Any bull	GMU 360	61	3,212 / 7
2809	Rimrock		EF	Oct. 24 - Nov. 6	Any bull	GMU 364	114	3,188 / 6
2810	Cowiche		EF	Oct. 24 - Nov. 6	Any bull	GMU 368	17	2,234 / 6
2811	Klickitat Meadows	D, I	EF	Oct. 24 - Nov. 6	Any bull	Elk Area 3068	1	282 / 11
2812	Alkali	B, H	EF	Oct. 15 - Nov. 4	Any elk	GMU 371	20	579 / 6
2813	Nooksack		WF	Oct. 8 - Nov. 18	Spike only	GMU 418	6	538 / 9
2814	Upper Smith Creek	E	WF	Oct. 24-30	Any bull	Elk Area 5064	2	955 / 9
2815	Mount Whittier	E	WF	Oct. 24-30	Any bull	Elk Area 5065	1	687 / 11
2816	Olympic		WF	Nov. 5-15	3 pt. min.	GMU 621, except for Elk Area 6071	14	665 / 7
2817	Skokomish		WF	Nov. 5-15	3 pt. min.	GMU 636	3	581 / 8
2818	White River		WF	Nov. 5-15	Any bull	GMU 653	30	1,049 / 8
2819	Grande Ronde		EA	Sept. 6-19	Any bull	GMU 186	1	NEW
2820	Teanaway		EA	Nov. 24 - Dec. 8	Any bull	GMU 335	10	913 / 6
2821	Alkali	B, H	EA	Sept. 1-24	Any bull	GMU 371	5	432 / 7
2822	Nooksack		WA	Sept. 1- 23 & Dec. 1-31	Spike only	GMU 418	2	330 / 7
2823	Upper Smith Creek	E	WA	Oct. 8-14	Any bull	Elk Area 5064	2	629 / 10
2824	Lewis River		WA	Nov. 23 - Dec. 6	3 pt. min.	GMU 560	5	739 / 7
2825	Siouxon		WA	Nov. 23 - Dec. 6	3 pt. min.	GMU 572	5	524 / 6
2826	Skokomish		WA	Sept. 6-18	3 pt. min.	GMU 636	1	NEW
2827	Grande Ronde		EM	Oct. 1-14	Any bull	GMU 186	1	NEW
2828	Teanaway		EM	Dec. 9-17	Any bull	GMU 335	6	803 / 7
2829	Alkali	B, H	EM	Sept. 25 - Oct. 14	Any bull	GMU 371	10	374 / 7
2830	Nooksack		WM	Sept. 24 - Oct. 7 & Nov. 24-30	Spike only	GMU 418	2	109 / 4
2831	Upper Smith Creek	E	WM	Oct. 15-23	Any bull	Elk Area 5064	2	279 / 5
2832	Mount Whittier	E	WM	Oct. 15-23	Any bull	Elk Area 5065	1	220 / 9
2833	Yale		WM	Nov. 23 - Dec. 15	3 pt. min.	GMU 554	15	540 / 6
2834	Olympic		WM	Oct. 1-7	3 pt. min.	GMU 621, except for Elk Area 6071	5	250 / 7

▲ **Use numbers in this column for the Hunt Choice Number when submitting your special permit application.**

Hunt Notes	
B	Military installation; access may be extremely limited.
C	Private lands; access is extremely limited. If you cannot secure access to private lands do not apply for these hunts.
D	See page 72 for information about hunting on U.S. Fish and Wildlife Service refuge lands.
E	Before applying, for important hunt information and restrictions check out the WDFW website: wdfw.wa.gov/hunting/special-permits_raffles.
H	Must wear hunter orange.
I	Elk Area 3068 (Klickitat Meadows) is within the Yakama Indian Reservation. A permit from the Yakama Nation will be required to hunt in this area. No access is allowed for scouting prior to the permit season dates and no camping is allowed within the Yakama Reservation.

Report your hunting activity for Big Game & Turkey by calling toll free 1-877-945-3492 or online at wdfw.wa.gov/hunting.

Elk Special Permits (continued)

BULL ELK HUNTS

Hunt Choice	Hunt Name	Hunt Notes	Tag Required to Apply	Hunt Dates	Legal Elk	Unit/Area	Permits	2010 Apps/ Avg Points
2835	Skokomish		WM	Oct. 1-7	3 pt. min.	GMU 636	1	232 / 4
2836	White River		WM	Oct. 1-7	Any bull	GMU 653	3	426 / 10
2837	Grande Ronde Vista East B	R	Any elk tag	Nov. 12-15	Any bull	Grande Ronde Vista East	1	NEW
2838	Grande Ronde Vista East C	R	Any elk tag	Nov. 3-7	Spike only	Grande Ronde Vista East	1	NEW

▲ Use numbers in this column for the Hunt Choice Number when submitting your special permit application.

ELK PERMITS

Special Hunt Application Required (Category): ANTLERLESS ELK

Who May Apply: Anyone may apply.
Hunt Choices Allowed: Up to 4 hunt choices may be selected for this category. Use the 4-digit "Hunt Choice" number below to submit your application.
Notes: You may hunt only with the hunting method in compliance with your tag.

ANTLERLESS ELK HUNTS

Category continued on next page...

Hunt Choice	Hunt Name	Hunt Notes	Tag Required to Apply	Hunt Dates	Legal Elk	Unit/Area	Permits	2010 Apps/ Avg Pts
2200	Aladdin		EF	Oct. 29 -Nov. 6	Antlerless	GMU 111	15	369 / 5
2201	Selkirk		EF	Oct. 29 -Nov. 6	Antlerless	GMU 113	20	645 / 7
2202	49 Degrees North	C, D	EF	Oct. 29 -Nov. 6 & Dec. 16-31	Antlerless	GMU 117	45	696 / 5
2203	Turnbull	D, L	EF	Oct. 25-30	Antlerless	Elk Area 1015	6	850 / 6
2204	Turnbull	D, L	EF	Nov. 1-6	Antlerless	Elk Area 1015	6	797 / 6
2205	Turnbull	D, L	EF	Nov. 8-13	Antlerless	Elk Area 1015	6	903 / 9
2206	Mayview-Peola	C	EF	Oct. 29 - Nov. 6	Antlerless	GMU 145, 178	50	103 / 4
2207	Prescott	C, D	EF	Oct. 29 - Nov. 6	Antlerless	GMU 149	20	203 / 5
2208	Blue Creek	C	EF	Oct. 29 - Nov. 6	Antlerless	GMU 154	35	555 / 7
2209	Dayton	C	EF	Oct. 29 - Nov. 6	Antlerless	Elk Area 1012	50	611 / 6
2210	Marengo-Dayton	C	EF	Oct. 29 - Nov. 6	Antlerless	GMU 163 & Elk Area 1011	40	309 / 4
2211	Mountain View	C	EF	Oct. 29 - Nov. 6	Antlerless	Elk Area 1013	5	229 / 6
2212	Dayton	C	EF	Oct. 29 - Nov. 6	Antlerless	Elk Area 1016	40	772 / 6
2213	Lick Creek		EF	Oct. 29 - Nov. 6	Antlerless	GMU 175	15	760 / 8
2214	Couse	C	EF	Oct. 4- 14	Antlerless	GMU 181	30	157 / 5
2215	Malaga		EF	Sept. 14-24	Antlerless	Elk Area 2032	10	609 / 5
2216	Malaga		EF	Nov. 6 - Dec. 31	Antlerless	Elk Area 2032	35	1,028 / 7
2217	West Bar		EF	Oct. 29 - Nov. 2	Antlerless	GMU 330	5	498 / 10
2218	West Bar		EF	Nov. 3-6	Antlerless	GMU 330	5	472 / 6
2219	Teanaway		EF	Dec. 18 - Jan. 8	Antlerless	GMU 335	50	1,782 / 7
2220	Taneum		EF	Nov. 2-6	Antlerless	GMU 336	150	2,093 / 6
2221	Manastash		EF	Nov. 2-6	Antlerless	GMU 340	250	3,916 / 6

▲ Use numbers in this column for the Hunt Choice Number when submitting your special permit application.

Hunt Notes	
C	Private lands; access is extremely limited. If you cannot secure access to private lands do not apply for these hunts.
D	See page 72 for information about hunting on U.S. Fish and Wildlife Service refuge lands.
L	Turnbull hunts will be administered and an access fee collected by Turnbull NWR. For details visit http://www.fws.gov/turnbull
H	Must wear hunter orange.
R	Grande Ronde Vista is located in southwest Asotin County near the Washington/Oregon border. All hunters must check in and out on hunt day. Successful applicants may contact the manager at 509-243-4851 after August 1 between 5:00-7:00 p.m. to schedule hunts.

Elk Special Permits (continued)

ANTLERLESS ELK HUNTS

Category continued on next page...

Hunt Choice	Hunt Name	Hunt Notes	Tag Required to Apply	Hunt Dates	Legal Elk	Unit/Area	Permits	2010 Apps/ Avg Pts
2222	Umtanum		EF	Nov. 2-6	Antlerless	GMU 342	200	3,446 / 6
2223	Little Naches		EF	Nov. 2-6	Antlerless	GMU 346	150	3,229 / 6
2224	Nile		EF	Nov. 2-6	Antlerless	GMU 352	5	1,381 / 8
2225	Bumping		EF	Nov. 2-6	Antlerless	GMU 356	5	1,584 / 5
2226	Bethel		EF	Nov. 2-6	Antlerless	GMU 360	5	2,349 / 7
2227	Rimrock		EF	Nov. 2-6	Antlerless	GMU 364	200	2,091 / 5
2228	Cowiche		EF	Nov. 2-6	Antlerless	GMU 368	200	1,921 / 7
2229	Klickitat Meadows	D, I	EF	Nov. 2-6	Antlerless	Elk Area 3068	5	108 / 6
2230	North Bend	C	WF	Nov. 5-15	Antlerless	Elk Area 4601	7	65 / 5
2231	Mossyrock	C	WF	Nov. 5-15	Antlerless	GMU 505	50	465 / 6
2232	Willapa Hills		WF	Nov. 5-15	Antlerless	GMU 506	35	1,297 / 7
2233	Winston		WF	Nov. 5-15	Antlerless	GMU 520	150	2,326 / 6
2234	Winston		WF	Jan. 1-16	Antlerless	GMU 520	200	NEW
2235	Margaret		WF	Nov. 23-30	Antlerless	GMU 524	140	3,202 / 9
2236	Ryderwood	D	WF	Nov. 5-15	Antlerless	GMU 530	100	1,075 / 7
2237	Coweeman		WF	Nov. 5-15	Antlerless	GMU 550	240	2,188 / 6
2238	Coweeman		WF	Jan. 1- 16	Antlerless	GMU 550	200	2,193 / 6
2239	Toutle		WF	Nov. 23-30	Antlerless	GMU 556	240	3,846 / 8
2240	Lewis River		WF	Nov. 5-15	Antlerless	GMU 560	100	2,412 / 6
2241	Washougal		WF	Nov. 5-15	Antlerless	GMU 568	75	369 / 4
2242	Siouxon		WF	Nov. 5-15	Antlerless	GMU 572	30	1,152 / 8
2243	Wind River		WF	Nov. 5-15	Antlerless	GMU 574	75	732 / 4
2244	West Klickitat	D	WF	Nov. 5-15	Antlerless	GMU 578	150	786 / 4
2245	Toledo	C	WF	Nov. 5-15	Antlerless	Elk Area 5029	50	346 / 6
2246	Green Mt.	C	WF	Nov. 5-15	Antlerless	Elk Area 5051	10	134 / 6
2247	Boistfort	C	WF	Nov. 5-15	Antlerless	Elk Area 5054	75	233 / 5
2248	Wildwood		WF	Jan. 16-30	Antlerless	Elk Area 5061	50	444 / 6
2249	Upper Smith Creek	E	WF	Oct. 24-30	Antlerless	Elk Area 5064	4	100 / 7
2250	Mount Whittier	E	WF	Oct. 24-30	Antlerless	Elk Area 5065	2	56 / 5
2251	Mudflow	E	WF	Nov. 7-13	Antlerless	Elk Area 5099	10	601 / 8
2252	Raymond		WF	Dec. 16-31	Antlerless	Elk Area 6010	10	430 / 6
2253	Raymond		WF	Jan. 1-20	Antlerless	Elk Area 6010	5	399 / 4
2254	Raymond		WF	Feb. 1-28	Antlerless	Elk Area 6010	5	376 / 5
2255	North Minot		WF	Oct. 20-31	Antlerless	Elk Area 6067	5	238 / 6
2256	Hanaford	C	WF	Nov. 5-15	Antlerless	Elk Area 6069	5	NEW
2257	North River		WF	Nov. 8-13	Antlerless	GMU 658	10	570 / 8
2258	Deschutes		WF	Jan. 10-20	Antlerless	GMU 666	10	79 / 4
2259	Williams Creek		WF	Nov. 8-16	Antlerless	GMU 673	50	1,057 / 6
2260	Turnbull	D, L	EA	Sept. 6-18	Antlerless	Elk Area 1015	14	249 / 5
2261	Dayton	C	EA	Sept. 1-19	Antlerless	Elk Area 1016	20	210 / 6
2262	Malaga		EA	Sept. 1-7	Antlerless	Elk Area 2032	20	174 / 5
2263	Klickitat Meadows	D, I	EA	Oct. 11-23	Antlerless	Elk Area 3068	9	152 / 5

▲ Use numbers in this column for the Hunt Choice Number when submitting your special permit application.

Hunt Notes	
C	Private lands; access is extremely limited. If you cannot secure access to private lands do not apply for these hunts.
D	See page 72 for information about hunting on U.S. Fish and Wildlife Service refuge lands.
E	Before applying, for important hunt information and restrictions check out the WDFW website: wdfw.wa.gov/hunting/special-permits_raffles.
I	Elk Area 3068 (Klickitat Meadows) is within the Yakama Indian Reservation. A permit from the Yakama Nation will be required to hunt in this area. No access is allowed for scouting prior to the permit season dates and no camping is allowed within the Yakama Reservation.
L	Turnbull hunts will be administered and an access fee collected by Turnbull NWR. For details visit http://www.fws.gov/turnbull

Report your hunting activity for Big Game & Turkey by calling toll free 1-877-945-3492 or online at wdfw.wa.gov/hunting.

Elk Special Permits (continued)

ANTLERLESS ELK HUNTS

Hunt Choice	Hunt Name	Hunt Notes	Tag Required to Apply	Hunt Dates	Legal Elk	Unit/Area	Permits	2010 Apps/ Avg Pts
2264	Alkali	B, H	EA	Sept. 1-24	Antlerless	GMU 371	5	105 / 5
2265	North Bend	C	WA	Sept. 11-23	Antlerless	Elk Area 4601	10	81 / 7
2266	Margaret		WA	Sept. 6-18 & Dec. 1-15	Antlerless	GMU 524	70	1,233 / 7
2267	Toutle		WA	Sept. 6-18 & Dec. 1-15	Antlerless	GMU 556	100	1,203 / 7
2268	Upper Smith Creek	E	WA	Oct. 8-14	Antlerless	Elk Area 5064	4	129 / 7
2269	Mudflow	E	WA	Sept. 6-18	Antlerless	Elk Area 5099	10	442 / 9
2270	Lewis River		WA	Nov. 23 - Dec. 6	Antlerless	GMU 560	15	494 / 6
2271	Siouxon		WA	Nov. 23 - Dec. 6	Antlerless	GMU 572	5	301 / 8
2272	Aladdin		EM	Oct. 1-7	Antlerless	GMU 111	10	90 / 5
2273	Selkirk		EM	Oct. 1-7	Antlerless	GMU 113	10	171 / 5
2274	49 Degrees North	C, D	EM	Oct. 1-7 & Dec. 16-31	Antlerless	GMU 117	20	204 / 4
2275	Turnbull	D, L	EM	Oct. 1-7	Antlerless	Elk Area 1015	9	210 / 6
2276	Turnbull	D, L	EM	Nov. 23 - Dec. 8	Antlerless	Elk Area 1015	9	306 / 5
2277	Dayton	C	EM	Oct. 1-9	Antlerless	Elk Area 1016	25	120 / 5
2278	Blue Creek	C	EM	Dec. 9 - Jan. 20	Antlerless	GMU 154	50	229 / 4
2279	Mountain View	C	EM	Oct. 1-9	Antlerless	Elk Area 1013	5	60 / 4
2280	Lick Creek		EM	Oct. 1-9	Antlerless	GMU 175	10	149 / 5
2281	Mayview-Peola	C	EM	Oct. 1-9	Antlerless	GMUs 145, 178	20	NEW
2282	Couse	C	EM	Dec. 1-31	Antlerless	GMU 181	30	32 / 2
2283	Couse	C	EM	Jan. 1-20	Antlerless	GMU 181	30	26 / 2
2284	Malaga		EM	Oct. 9-21	Antlerless	Elk Area 2032	35	143 / 4
2285	West Bar		EM	Oct. 1-7	Antlerless	GMU 330	5	90 / 5
2286	Taneum		EM	Oct. 1-7	Antlerless	GMU 336	100	415 / 4
2287	Manastash		EM	Oct. 1-7	Antlerless	GMU 340	100	629 / 5
2288	Umtanum		EM	Oct. 1-7	Antlerless	GMU 342	250	789 / 3
2289	Nile		EM	Oct. 1-7	Antlerless	GMU 352	5	450 / 7
2290	Bumping		EM	Oct. 1-7	Antlerless	GMU 356	5	586 / 6
2291	Bethel		EM	Oct. 1-7	Antlerless	GMU 360	5	542 / 7
2292	Cowiche		EM	Oct. 1-7	Antlerless	GMU 368	200	846 / 5
2293	Alkali	B, H	EM	Sept. 25 - Oct. 14	Antlerless	GMU 371	10	47 / 4
2294	Teanaway		EM	Dec. 9-17	Antlerless	GMU 335	6	280 / 8
2295	Klickitat Meadows	D, I	EM	Oct. 1-9	Antlerless	Elk Area 3068	4	46 / 9
2296	North Bend	C	WM	Oct. 2-8	Antlerless	Elk Area 4601	5	25 / 4
2297	Stella	C	WM	Jan. 1-16	Antlerless	GMU 504	75	228 / 3
2298	Toledo	C	WM	Dec. 8-20	Antlerless	Elk Area 5029	60	189 / 3
2299	Mossyrock	C	WM	Jan. 1-16	Antlerless	Elk Area 5052	15	260 / 5
2301	Boistfort	C	WM	Jan. 1-16	Antlerless	Elk Area 5054	75	241 / 4
2302	Willapa Hills		WM	Dec. 8- 20	Antlerless	GMU 506	15	400 / 4
2303	Green Mt.	C, H	WM	Jan. 1-16	Antlerless	Elk Area 5051	30	248 / 4
2304	Wildwood		WM	Jan. 1-15	Antlerless	Elk Area 5061	50	211 / 4

▲ Use numbers in this column for the Hunt Choice Number when submitting your special permit application.

Hunt Notes	
B	Military installation; access may be extremely limited.
C	Private lands; access is extremely limited. If you cannot secure access to private lands do not apply for these hunts.
D	See page 72 for information about hunting on U.S. Fish and Wildlife Service refuge lands.
E	Before applying, for important hunt information and restrictions check out the WDFW website: wdfw.wa.gov/hunting/special-permits_raffles.
H	Must wear hunter orange.
I	Elk Area 3068 (Klickitat Meadows) is within the Yakama Indian Reservation. A permit from the Yakama Nation will be required to hunt in this area. No access is allowed for scouting prior to the permit season dates and no camping is allowed within the Yakama Reservation.
L	Turnbull hunts will be administered and an access fee collected by Turnbull NWR. For details visit http://www.fws.gov/turnbull

Elk Special Permits (continued)

ANTLERLESS ELK HUNTS

Hunt Choice	Hunt Name	Hunt Notes	Tag Required to Apply	Hunt Dates	Legal Elk	Unit/Area	Permits	2010 Apps/ Avg Pts
2305	Mudflow	E	WM	Oct. 1-7	Antlerless	Elk Area 5099	10	234 / 6
2306	Winston		WM	Oct. 1-7	Antlerless	GMU 520	90	509 / 5
2307	Margaret		WM	Oct. 1-7	Antlerless	GMU 524	70	707 / 6
2308	Ryderwood	D	WM	Oct. 1-7	Antlerless	GMU 530	50	377 / 5
2309	Coweeman		WM	Nov. 23 - Dec. 15	Antlerless	GMU 550	90	1,153 / 6
2310	Yale		WM	Oct. 1-7	Antlerless	GMU 554	40	164 / 3
2311	Yale		WM	Nov. 23 - Dec. 15	Antlerless	GMU 554	35	455 / 4
2312	Toutle		WM	Oct. 1-7	Antlerless	GMU 556	100	901 / 5
2313	Lewis River		WM	Oct. 1-7	Antlerless	GMU 560	50	430 / 3
2314	Washougal		WM	Nov. 23-30	Antlerless	GMU 568	50	115 / 3
2315	Siouxon		WM	Oct. 1-7	Antlerless	GMU 572	15	192 / 2
2316	Wind River		WM	Nov. 23-30	Antlerless	GMU 574	100	285 / 2
2317	West Klickitat	D	WM	Nov. 23-30	Antlerless	GMU 578	150	431 / 3
2318	Upper Smith Creek	E	WM	Oct. 15-23	Antlerless	Elk Area 5064	4	41 / 3
2319	Mount Whittier	E	WM	Oct. 15-23	Antlerless	Elk Area 5065	2	20 / 4
2320	North Minot		WM	Oct. 1-7	Antlerless	Elk Area 6067	10	89 / 4
2321	Mashel		WM	Jan. 1-15	Antlerless	Elk Area 6054	25	321 / 5
2322	North River		WM	Nov. 26 - Dec. 15	Antlerless	GMU 658	20	314 / 5
2323	Blackrock Ranches	H, O	Any elk tag	Aug. 1 - Mar. 31	Antlerless	Blackrock Ranches	3	247 / 4
2324	Grande Ronde Vista East D	H, R	Any elk tag	Nov. 3-7	Antlerless	Grande Ronde Vista East	4	NEW
2325	Grande Ronde Vista East E	H, R	Any elk tag	Nov. 26 - Dec. 2	Antlerless	Grande Ronde Vista East	2	NEW
2326	Grande Ronde Vista East F	H, R	Any elk tag	Dec. 3-9	Antlerless	Grande Ronde Vista East	2	NEW
2327	Grande Ronde Vista East G	H, R	Any elk tag	Dec. 10-16	Antlerless	Grande Ronde Vista East	2	NEW
2328	Grande Ronde Vista East H	H, R	Any elk tag	Dec. 17-23	Antlerless	Grande Ronde Vista East	2	NEW
2329	Grande Ronde Vista East I	H, R	Any elk tag	Dec. 31 - Jan. 6	Antlerless	Grande Ronde Vista East	2	NEW
2330	Grande Ronde Vista East J	H, R	Any elk tag	Jan. 7-13	Antlerless	Grande Ronde Vista East	2	NEW
2331	Grande Ronde Vista East K	H, R	Any elk tag	Jan. 14-20	Antlerless	Grande Ronde Vista East	2	NEW
2332	Grande Ronde Vista East L	H, R	Any elk tag	Jan. 21-27	Antlerless	Grande Ronde Vista East	2	NEW

▲ Use numbers in this column for the Hunt Choice Number when submitting your special permit application.

Hunt Notes	
D	See page 72 for information about hunting on U.S. Fish and Wildlife Service refuge lands.
E	Before applying, for important hunt information and restrictions check out the WDFW website: wdfw.wa.gov/hunting/special-permits_raffles.
H	Must wear hunter orange.
O	Blackrock Ranches is located in Yakima County, west of the Hanford Reservation. Hunting on Blackrock is managed for a quality experience by scheduling hunt dates and keeping the number of hunters in the field low. Hunters with limited flexibility for hunt dates may experience scheduling problems. Hunters can generally expect one day hunts during the permit season with written authorization from the hunt manager. All successfully drawn permit applicants will receive an information packet detailing hunt rules, regulations, and scheduling.
R	Grande Ronde Vista is located in southwest Asotin County near the Washington/Oregon border. All hunters must check in and out on hunt day. Successful applicants may contact the manager at 509-243-4851 after August 1 between 5:00-7:00 p.m. to schedule hunts.

Report your hunting activity for Big Game & Turkey by calling toll free 1-877-945-3492 or online at wdfw.wa.gov/hunting.

Elk Special Permits (continued)

Special Hunt Application Required (Category): ELK - DISABLED HUNTER

Who May Apply: Only hunters registered with the Washington Department of Fish and Wildlife as a hunter with a disability may apply.
Hunt Choices Allowed: Up to 4 hunt choices may be selected for this category. Use the 4-digit "Hunt Choice" number below to submit your application.
Notes: You may hunt only with the hunting method in compliance with your tag.

HUNTERS WITH DISABILITIES

Hunt Choice	Hunt Name	Hunt Notes	Tag Required to Apply	Hunt Dates	Legal Elk	Unit/Area	Permits	2010 Apps/ Avg Points
2600	Turnbull	D, H, L	EF, EM, EA	Oct. 9-16	Antlerless	Elk Area 1015	6	168 / 8
2601	Observatory	H	EF, EM	Oct. 24 - Nov. 6	Any bull	GMUs 340, 342	5	417 / 5
2602	Little Naches	H	EF, EM, EA	Oct. 1-10	Any bull	GMU 346	5	497 / 8
2603	Little Naches	H	EF, EM, EA	Nov. 2-6	Antlerless	GMU 346	5	341 / 4
2604	Alkali	B, H	EF	Oct. 15 - Nov. 4	Any bull	GMU 371	5	118 / 7
2605	Corral Canyon	C, H	EF, EM, EA	Sept. 25 - Oct. 2	Any bull	Elk Area 3721	2	55 / 8
2606	Toledo	C, H	WF, WM, WA	Aug. 8-14	Antlerless	Elk Area 5029	20	187 / 7
2607	Mudflow	E, H	WF, WM, WA	Oct. 24-30	Antlerless	Elk Area 5099	4	441 / 6
2608	Mudflow	E, H	WF, WM, WA	Sept. 19-25	Any bull	Elk Area 5099	4	554 / 10
2609	Centralia Mine	H	WF	Oct. 1-2	Antlerless	Elk Area 6011	3	335 / 7
2610	Centralia Mine	H	WF	Oct. 8-9	Antlerless	Elk Area 6011	3	302 / 5
2611	Silver Dollar	H, P	Any elk tag	Aug. 1 - Mar. 31	Antlerless	Silver Dollar	2	131 / 6

▲ Use numbers in this column for the Hunt Choice Number when submitting your special permit application.

Special Hunt Application Required (Category): ELK - 65 AND OVER

Who May Apply: Only hunters that are 65 years and older at some point during the license year.
Hunt Choices Allowed: Up to 4 hunt choices may be selected for this category. Use the 4-digit "Hunt Choice" number below to submit your application.
Notes: You may hunt only with the hunting method in compliance with your tag.

ELK HUNTERS 65 YEARS AND OVER

Category continued on next page...

Hunt Choice	Hunt Name	Hunt Notes	Tag Required to Apply	Hunt Dates	Legal Elk	Unit/Area	Permits	2010 Apps/ Avg Points
2500	Aladdin		EF	Oct. 29 - Nov. 6	Antlerless	GMU 111	5	NEW
2501	Northeast	C, D	EF	Oct. 29 - Nov. 6 & Dec. 16-31	Antlerless	GMUs 113, 117	10	NEW
2502	Prescott	C, D	EF	Oct. 29 - Nov. 6	Antlerless	GMU 149	5	NEW
2503	Blue Creek	C	EF	Oct. 29 - Nov. 6	Antlerless	GMU 154	5	NEW
2504	Dayton	C	EF	Oct. 29 - Nov. 6	Antlerless	Elk Area 1016, GMU 163	10	NEW
2505	Lick Creek		EF	Oct. 29 - Nov. 6	Antlerless	GMU 175	5	NEW
2506	Peola	C	EF	Oct. 29 - Nov. 6	Antlerless	GMU 178	5	NEW
2507	Taneum		EF	Nov. 2-6	Antlerless	GMU 336	15	NEW
2508	Manastash		EF	Nov. 2-6	Antlerless	GMU 340	20	NEW
2509	Umtanum		EF	Nov. 2-6	Antlerless	GMU 342	20	NEW

▲ Use numbers in this column for the Hunt Choice Number when submitting your special permit application.

Hunt Notes	
B	Military installation; access may be extremely limited.
C	Private lands; access is extremely limited. If you cannot secure access to private lands do not apply for these hunts.
D	See page 72 for information about hunting on U.S. Fish and Wildlife Service refuge lands.
E	Before applying, for important hunt information and restrictions check out the WDFW website: wdfw.wa.gov/hunting/special-permits_raffles.
H	Must wear hunter orange.
L	Turnbull hunts will be administered and an access fee collected by Turnbull NWR. For details visit http://www.fws.gov/turnbull
P	Silver Dollar is located in Yakima and Benton counties, on the western edge of the Hanford Reservation. Hunting on Silver Dollar is managed for a quality experience by scheduling hunt dates and keeping the number of hunters in the field low. Hunters with limited flexibility for hunt dates may experience scheduling problems. Hunters can generally expect one day hunts during the permit season with written authorization from the hunt manager. All successfully drawn permit applicants will receive an information packet detailing hunt rules, regulations, and scheduling.

Elk Special Permits (continued)

ELK HUNTERS 65 YEARS AND OVER

Hunt Choice	Hunt Name	Hunt Notes	Tag Required to Apply	Hunt Dates	Legal Elk	Unit/Area	Permits	2010 Apps/ Avg Points
2510	Cowiche		EF	Nov. 2-6	Antlerless	GMU 368	15	NEW
2511	Alkali	B, H	EF	Oct. 15 - Nov. 4	Antlerless	GMU 371	5	NEW
2512	Margaret	H	WF, WM, WA	Nov. 23-30	Antlerless	GMU 524	20	565 / 6
2513	Toledo	C, H	WF, WM, WA	Aug. 15-21	Antlerless	Elk Area 5029	20	305 / 6
2515	Hanaford	C	WF, WM, WA	Jan. 1-15	Antlerless	Elk Area 6069	5	NEW
2516	Hanaford	C	WF, WM, WA	Jan. 16-30	Antlerless	Elk Area 6069	5	NEW

▲ Use numbers in this column for the Hunt Choice Number when submitting your special permit application.

Special Hunt Application Required (Category): ELK - YOUTH

Who May Apply: Only hunters under 16 years of age when they purchase their special permit application may apply.
Hunt Choices Allowed: Up to 4 hunt choices may be selected for this category. Use the 4-digit "Hunt Choice" number below to submit your application.
Notes: You may hunt only with the hunting method in compliance with your tag. Hunters must be accompanied by an adult during the hunt.

YOUTH ELK HUNTS

Hunt Choice	Hunt Name	Hunt Notes	Tag Required to Apply	Hunt Dates	Legal Elk	Unit/Area	Permits	2010 Apps/ Avg Points
2400	North Bend		WF, WM, WA	Oct. 15-21	Antlerless	Elk Area 4601	5	NEW
2401	Toledo	C, H	WF, WM, WA	Aug. 1-7	Antlerless	Elk Area 5029	20	247 / 4
2403	Mudflow	E, H	WF, WM, WA	Nov. 21-27	Any bull	Elk Area 5099	3	679 / 5
2404	Mudflow	E, H	WF, WM, WA	Nov. 21-27	Antlerless	Elk Area 5099	4	448 / 3
2405	Dungeness	H, **HC**, K	WF, WM, WA	Nov. 1-Dec. 31	Any elk	Elk Area 6071 north of Hwy 101	10	100 / 3
2406	Pine Mountain Ranch	H, N	Any elk tag	Nov. 2 - Dec. 31	Any bull	Pine Mountain Ranch	1	684 / 3
2407	Blackrock Ranches	H, O	Any elk tag	Aug. 1 - Mar. 31	Any elk	Blackrock Ranches	1	664 / 5
2408	Blackrock Ranches	H, O	Any elk tag	Aug. 1 - Mar. 31	Antlerless	Blackrock Ranches	3	311 / 3
2409	Silver Dollar	H, P	Any elk tag	Aug. 1 - Mar. 31	Any elk	Silver Dollar	8	786 / 4
2410	Silver Dollar	H, P	Any elk tag	Aug. 1 - Mar. 31	Antlerless	Silver Dollar	6	358 / 4

▲ Use numbers in this column for the Hunt Choice Number when submitting your special permit application.

Hunt Notes	
B	Military installation; access may be extremely limited.
C	Private lands; access is extremely limited. If you cannot secure access to private lands do not apply for these hunts.
E	Before applying, for important hunt information and restrictions check out the WDFW website: wdfw.wa.gov/hunting/special-permits_raffles.
H	Must wear hunter orange.
HC	This is a damage hunt administered by a WDFW designated Hunt Coordinator. **Successful applicants will be contacted on an as-needed basis** to help with specific sites of elk damage on designated landowner's property. **Not all successful applicants will be contacted in any given year** depending on elk damage activity for that year. If applying for this hunt you should be able to participate within 24 hours of being contacted.
K	Restricted to shotguns only by county ordinance.
N	Pine Mountain Ranch is located in Yakima County, 14 miles west of Yakima in GMU 368 near the town of Tampico and has 6,000 acres of sage and ponderosa pine habitat. An informational packet will be provided to successful applicants.
O	Blackrock Ranches is located in Yakima County, west of the Hanford Reservation. Hunting on Blackrock is managed for a quality experience by scheduling hunt dates and keeping the number of hunters in the field low. Hunters with limited flexibility for hunt dates may experience scheduling problems. Hunters can generally expect one day hunts during the permit season with written authorization from the hunt manager. All successfully drawn permit applicants will receive an information packet detailing hunt rules, regulations, and scheduling.
P	Silver Dollar is located in Yakima and Benton counties, on the western edge of the Hanford Reservation. Hunting on Silver Dollar is managed for a quality experience by scheduling hunt dates and keeping the number of hunters in the field low. Hunters with limited flexibility for hunt dates may experience scheduling problems. Hunters can generally expect one day hunts during the permit season with written authorization from the hunt manager. All successfully drawn permit applicants will receive an information packet detailing hunt rules, regulations, and scheduling.

Report your hunting activity for Big Game & Turkey by calling toll free 1-877-945-3492 or online at wdfw.wa.gov/hunting.

Elk Special Permits (continued)

Special Hunt Application Required (Category): ELK - MASTER HUNTER

Who May Apply: Only hunters with a current Washington Department of Fish and Wildlife Master Hunter card may apply.
Hunt Choices Allowed: Up to 4 hunt choices may be selected for this category. Use the 4-digit "Hunt Choice" number below to submit your application.
Notes: Any legal weapon may be used while hunting the following hunts, unless otherwise specified in the Hunt Notes. Only 1 elk may be taken per elk transport tag. Some of the following hunts allow the permit holder to purchase a second elk tag. The second elk tag can only be used in the special hunt. Only one elk may be killed during the permit hunt, even for those purchasing a second elk tag.

MASTER HUNTER ELK HUNTS

Hunt Choice	Hunt Name	Hunt Notes	Tag Required to Apply	2nd Tag	Hunt Dates	Legal Elk	Unit/Area	Permits	2010 Apps/ Avg Points
2700	Turnbull	D, H, L	Any elk tag	No	Dec. 10-31	Antlerless	Elk Area 1015	6	178 / 7
2726	Region 1	HC	EF	No	Aug. 1 - Mar. 31	Antlerless	Designated Areas in Region 1	20	NEW
2701	Malaga	HC	Any elk tag	Yes	Aug. 1 - Mar. 31	Antlerless	Elk Area 2032	100	NEW
2702	Peshastin	HC	Any elk tag	Yes	Aug. 1 - Mar. 31	Antlerless	Elk Area 2033	100	NEW
2703	Green Mt.	C, H	Any elk tag	No	Jan. 17-30	Antlerless	Elk Area 5051	20	NEW
2704	Mossyrock	C, H	Any elk tag	No	Jan. 17-30	Antlerless	Elk Area 5052	10	59 / 8
2707	Pumice Plains	E. H	Any elk tag	No	Oct. 24 - Nov. 1	Antlerless	Elk Area 5063	5	44 / 6
2708	Pumice Plains	E, H	Any elk tag	No	Oct. 17-23	Antlerless	Elk Area 5063	2	43 / 7
2709	Fairview	H, HC	Any elk tag	Yes	Jan. 1 - Feb. 28	Antlerless	Designated Areas in Elk Area 3911	50	148 / 6
2710	Rattlesnake Hills	D, H, HC	Any elk tag	Yes	Aug. 1 - Feb. 28	Antlerless	Designated Areas in GMU 372	20	90 / 7
2711	North Bend	C, H, HC	Any elk tag	Yes	Aug. 15 - Mar. 31	Antlerless	Designated Areas in Elk Area 4601	25	111 / 6
2712	Skagit River	H, HC	Any elk tag	Yes	Aug. 15 - Mar. 31	Antlerless	Designated Areas in Elk Area 4941	15	40 / 5
2713	Region 4	HC	Any elk tag	Yes	Aug. 1 - Mar. 31	Antlerless	Designated Areas in Region 4	10	NEW
2714	Toledo	C, H	Any elk tag	Yes	Dec. 21-31	Antlerless	Elk Area 5029	50	166 / 8
2715	Toledo	C, H	Any elk tag	Yes	Aug. 22-28	Antlerless	Elk Area 5029	20	109 / 7
2716	Ethel	C	Any elk tag	Yes	Aug. 1-31	Antlerless	Elk Area 5049	5	NEW
2717	Newaukum	C	Any elk tag	Yes	Aug. 1-31	Antlerless	Elk Area 5050	5	NEW
2718	Trout Lake	G, H	Any elk tag	Yes	Dec. 15-31	Antlerless	Elk Area 5062	3	22 / 14
2719	Trout Lake	G, H	Any elk tag	Yes	Jan. 1-14	Antlerless	Elk Area 5062	3	27 / 4
2720	Trout Lake	G, H	Any elk tag	Yes	Jan. 15-30	Antlerless	Elk Area 5062	3	30 / 5
2721	Region 5	HC	WF	Yes	Aug. 1 - Mar. 31	Antlerless	Designated areas in Region 5	20	NEW
2722	North River	HC	Any elk tag	Yes	Dec. 16 - Feb. 28	Antlerless	Designated Areas in GMU 658	10	66 / 6
2723	Raymond	HC	Any elk tag	Yes	Oct. 1 - Mar. 31	Antlerless	Elk Area 6010	5	65 / 7
2724	Dungeness	K, HC	Any elk tag	Yes	Sept. 1 - Feb. 28	Antlerless	Elk Area 6071 north of Hwy 101 only	10	40 / 6
2725	Region 6	HC	WF	No	Aug. 1 - Mar. 31	Antlerless	Designated Areas in Region 6	10	NEW

▲ Use numbers in this column for the Hunt Choice Number when submitting your special permit application.

Hunt Notes	
C	Private lands; access is extremely limited. If you cannot secure access to private lands do not apply for these hunts.
D	See page 72 for information about hunting on U.S. Fish and Wildlife Service refuge lands.
E	Before applying, for important hunt information and restrictions check out the WDFW website: wdfw.wa.gov/hunting/special-permits_raffles.
G	May only hunt on privately owned lands. Must use only archery or legal shotgun (10 or 12 gauge; slugs only).
H	Must wear hunter orange.
K	Restricted to shotguns only by county ordinance.
L	Turnbull hunts will be administered and an access fee collected by Turnbull NWR. For details visit http://www.fws.gov/turnbull
HC	This is a damage hunt administered by a WDFW designated Hunt Coordinator. **Successful applicants will be contacted on an as-needed basis** to help with specific sites of elk damage on designated landowner's property. **Not all successful applicants will be contacted in any given year** depending on elk damage activity for that year. If applying for this hunt you should be able to participate within 24 hours of being contacted.

General Cougar Seasons

License/Tag Required:
A valid big game license, which includes cougar as a species option. One cougar transport tag is included with this license.

Bag Limit:
One cougar per license year, excluding public safety cougar removals. It is unlawful to kill or possess spotted cougar kittens (usually <80 lbs.) or adult cougars accompanied by spotted kittens. Since cougars are solitary, observing multiple tracks suggests a female with offspring. However, smaller kittens may not be visible to hunters so please observe and be patient before shooting.

Hunting Methods:
Hunters may use legal modern firearm, archery, or muzzleloader equipment for hunting cougar as identified in the table. Cougar may also be hunted with a 22 caliber or larger centerfire rifle. Rimfire 22 caliber is illegal.

Hunt Zones	Hunt Area	Hunt Dates	Legal Weapon
Coastal Puget Sound North Cascades Columbia Basin	GMUs 136, 139, 142, 248, 254, 260, 262, 266, 269, 272, 278, 284, 290, 371, 372, 373, 379, 381,407, 410, 418, 426, 437, 448, 450, 454, 460, 466, 485*, 501, 504, 506, 530, 601-621 624-633, 636-651, 652, 658-663, 666, 672-684, 699	Sept. 1-23	Archery only
		Sept. 24 - Oct. 14	Muzzleloader only
		Oct. 15 - Mar. 31	Any weapon
South Cascades Blue Mountains Kittitas-Yakima Spokane	GMUs 124-133, 145-154, 162-186, 328-368, 503, 505, 510-520, 524, 550-574, 653, 654, 667	Sept. 1-23	Archery only
		Sept. 24 - Oct. 14	Muzzleloader only
		Oct. 15 - Dec. 31	Any weapon
Chelan Okanogan Okanogan-Ferry Stevens-Pend Oreille Klickitat	GMUs 101, 105, 108-121, 203, 204, 209-242, 243-247, 249, 250, 251, 382, 388, and 578 within Chelan, Ferry, Klickitat, Okanogan, Stevens, or Pend Oreille counties	Sept. 1-23	Archery only
		Sept. 24 - Oct. 14	Muzzleloader only
		Oct. 29 - Nov. 30	Any weapon

*Only hunters drawn for a special deer permit in GMU 485 may hunt cougar in this unit.

Hunting with Dogs:
The use of hounds to hunt cougar is prohibited statewide except during public safety cougar removals or the commission authorized hunts (WACs 232-12-243 and 232-28-285) on the next page.

Mandatory Hide Sealing Requirements:
All successful cougar hunters must contact a WDFW office within 72 hours of killing a cougar to schedule a hide sealing appointment. Pelts must be sealed within 5 days of kill. The skull and hide (both non-frozen) must be presented so that teeth and biological samples can be taken. Placing a stick or wedge in the cougar's mouth after harvesting it, aids in the removal of teeth. Ensure proof of sex is left attached to pelt. No one may possess an open WDFW cougar seal unless it has been cut by a licensed taxidermist or fur dealer who has received and invoiced the pelt for processing.

Cougar Zones

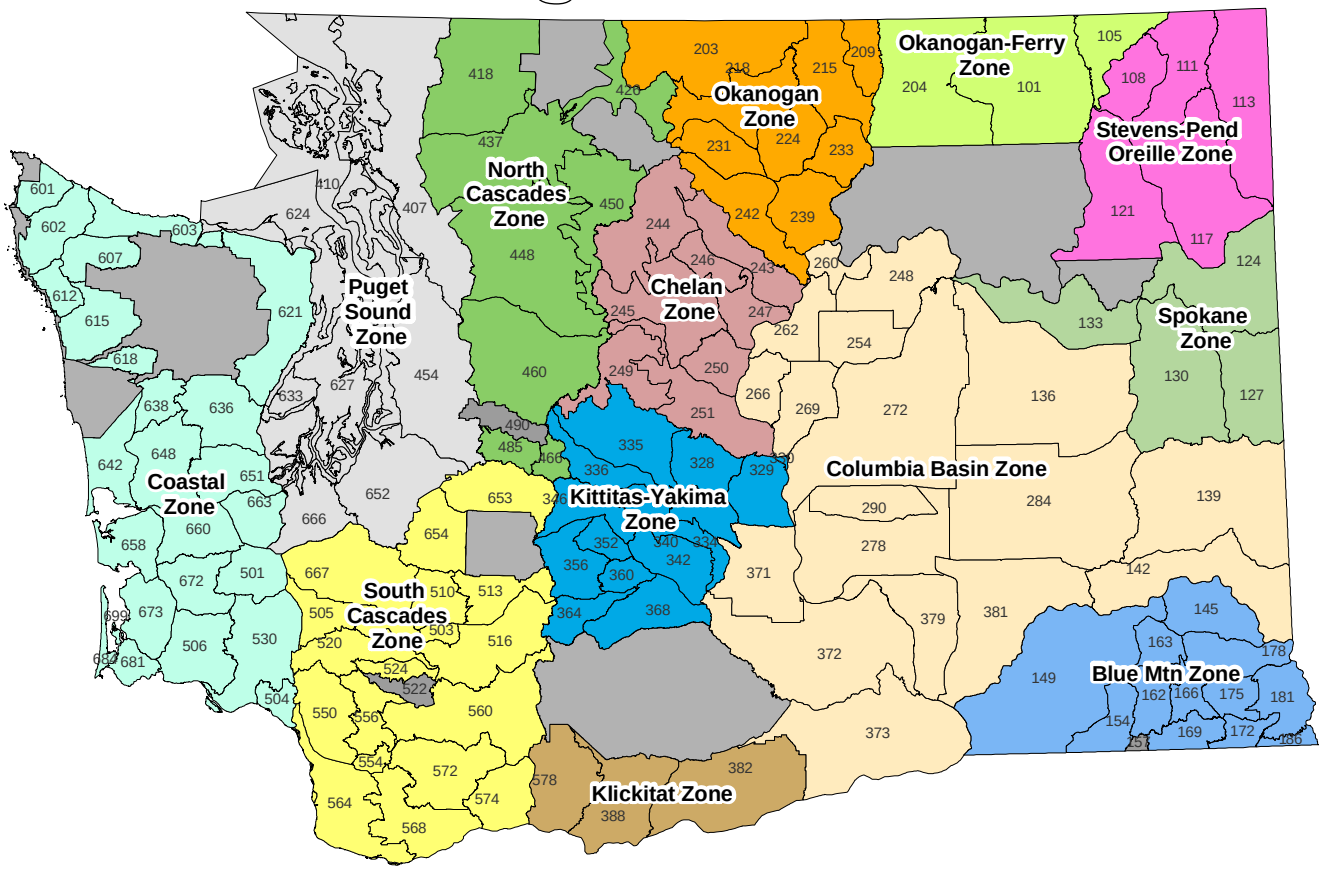

Report your hunting activity for Big Game & Turkey by calling toll free 1-877-945-3492 or online at wdfw.wa.gov/hunting.

Cougar Permit Season - Dogs Prohibited

Hunt Choice	Hunt Zones/ Hunt Name	Hunt Area	Hunt Dates	Restrictions	Permits	2010 Apps / Avg Points
9006	South Cascades	GMUs 503, 505, 510-520, 524, 550-574, 653, 654, 667	Jan. 1-Mar. 31	Dogs Prohibited	40	222 / 1
9007	Blue Mountains	GMUs 145-154, 162-186	Jan. 1-Mar. 31	Dogs Prohibited	100	251 / 1
9008	Kittitas-Yakima	GMUs 328-368	Jan. 1-Mar. 31	Dogs Prohibited	30	289 / 2
9009	Spokane	GMUs 124-133	Jan. 1-Mar. 31	Dogs Prohibited	30	119 / 1

Mandatory Hide Sealing Requirements:

All successful cougar hunters must contact a WDFW office within 72 hours of killing a cougar to schedule a hide sealing appointment. Pelts must be sealed within 5 days of kill.

The skull and hide (both non-frozen) must be presented so that teeth and biological samples can be taken. Placing a stick or wedge in the cougar's mouth after harvesting it, aids in the removal of teeth for biological sampling. Ensure proof of sex is left attached to pelt.

No one may possess an open WDFW cougar seal unless it has been cut by a licensed taxidermist or fur dealer who has received and invoiced the pelt for processing.

Who May Apply:

Anyone with a valid Washington Big Game License, which includes cougar as a species option.

How to Apply:

See pages 78-80 for information on how to apply.

Application Submission Period:

April 18 through midnight on May 18, 2011

Hunting Methods:

Any legal weapon. Cougar may also be hunted with a 22 caliber or larger centerfire rifle. Rimfire 22 caliber is not legal.

Bag Limit:

One cougar per license year, excluding public safety cougar removals. It is unlawful to kill or possess spotted cougar kittens (usually <80 lbs.) or adult cougars accompanied by spotted kittens. Since cougars are solitary, observing multiple tracks suggests a female with offspring. However, smaller kittens may not be visible to hunters so please observe and be patient before shooting.

Cougar Permit Season - Dogs Allowed

From 2004 until 2010, the Department has implemented a cougar hunt with the aid of dogs in portions of the state under specific legislative authority. The Legislature is considering whether to terminate or extend the program. However, at the time this pamphlet went to press, the Legislature and Governor had not made a final decision. As such, if the cougar hunting program with the aid of dogs is extended and adopted into State law, the corresponding hunting season opportunities will be published in a separate document.

Check the Department's website at: www.wdfw.wa.gov\hunting in late August–early September 2011 for potential changes to cougar hunting seasons.

Fall Black Bear General Seasons

General Information

License Required:
A valid big game hunting license, which includes black bear as a species option.

Tag Information:
One black bear transport tag/license is included with a big game license that has black bear as a species option. A second black bear transport tag/license must be purchased to take a second bear. Hunters may purchase a maximum of two black bear transport tag/licenses.

Bag Limit:
Two black bear during the license year, only one of which may be taken in Eastern Washington.

Hunting Method:
Hunters may use any lawful big game modern firearm, archery, or muzzleloader equipment for hunting black bear. The use of hounds and/or bait to hunt black bear is prohibited statewide.

Attention:
Hunters are urged to not shoot a sow with cubs. Sows may be accompanied by cubs in the Fall (30-50 lbs) that tend to lag behind when traveling, so please observe and be patient before shooting.

Fall General Seasons

Black Bear Management Unit	Hunt Dates	Hunt Area GMUs
Northeastern A	Sept. 1 - Nov. 15	101-121, 204
Northeastern B	Aug. 13 - Nov. 15	124-130
Blue Mountains	Sept. 1 - Nov. 15	145-154, 162-186
Columbia Basin	Aug. 1 - Nov. 15	133, 136, 139, 142, 248, 254, 260-290, 371-381
Okanogan	Aug. 13 - Nov. 15	203, 209-243
East Cascades	Aug. 1 - Nov. 15	244-247, 249-251, 328, 329-368, 382, 388, 578
Coastal	Aug. 1 - Nov. 15	501, 504, 506, 530, 601, 602, 603, 607-621, 636-651, 658-663, 672-684
Puget Sound	Aug. 1 - Nov. 15	407, 410, 454, 624, 627, 633, 652, 666, 667
North Cascades	Aug. 1 - Nov. 15	418-450, 460
South Cascades	Aug. 13 - Nov. 15	466, 485*, 503, 505, 510-520, 524, 550-574, 653, 654
Long Island	Sept. 1 - Nov. 15	699**

*Only hunters drawn for a special deer permit in GMU 485 may hunt black bear in this unit.

**Archery only.

Black Bear Management Units

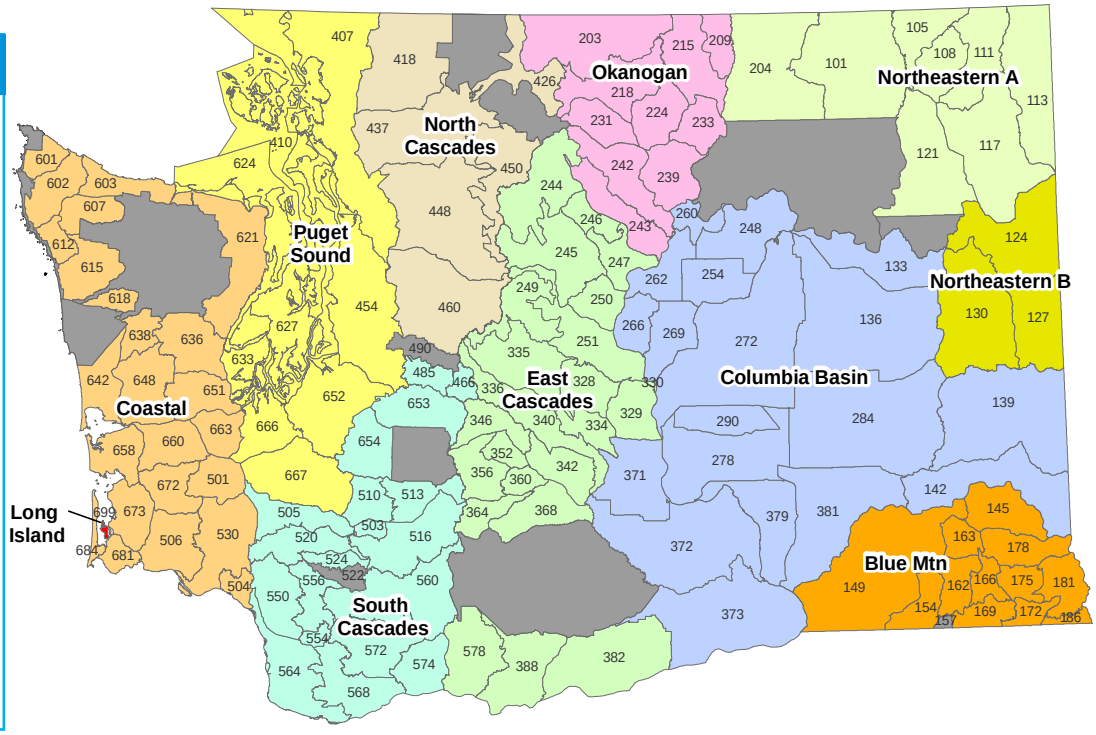

Submitting Bear Teeth

Successful black bear hunters must submit the black bear premolar tooth, which is located behind the canine tooth of the upper jaw. Tooth envelopes are available at all WDFW offices (see page 11).

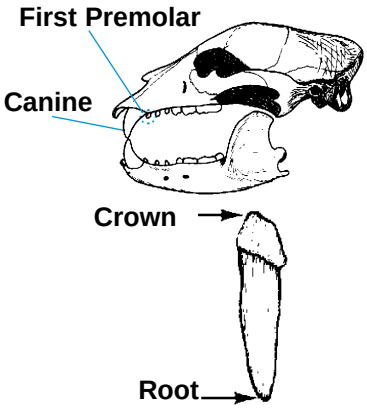

Report your hunting activity for Big Game & Turkey by calling toll free 1-877-945-3492 or online at wdfw.wa.gov/hunting.

Spring Black Bear Special Permit Seasons

2012 Spring Special Permit Seasons

Hunt Choice	Hunt Name	Hunt Area	2012 Hunt Dates	Permits	2011 Apps/ Avg Pts
7000	Sherman	GMU 101	April 1 - June 15	25	477 / 3
7001	Kelly Hill	GMU 105	April 1 - June 15	25	331 / 3
7002	Douglas	GMU 108	April 1 - June 15	20	232 / 3
7003	Aladdin	GMU 111	April 1 - June 15	25	287 / 3
7004	49 Degrees North	GMU 117	April 1 - June 15	25	409 / 3
7005	Huckleberry	GMU 121	April 1 - June 15	25	473 / 3
7006	Blue Creek	GMU 154	April 15 - May 31	15	410 / 5
7007	Dayton	GMU 162	April 15 - May 31	15	690 / 4
7008	Tucannon	GMU 166	April 15 - May 31	5	411 / 4
7009	Wenaha	GMU 169	April 15 - June 15	45	566 / 3
7010	Mt. View	GMU 172	April 15 - May 31	15	238 / 3
7011	Lick Creek	GMU 175	April 15 - May 31	15	329 / 4
7012	Couse	GMU 181	April 15 - May 31	4	74 / 3
7013	Grande Ronde	GMU 186	April 15 - May 31	5	74 / 3
7014	North Skagit[a]	That portion of GMU 418 that is designated as the hunt area by DNR, Sierra Pacific, and Grandy Lake Timber company.	April 15 - May 31	20	429 / 2
7015	Monroe[a]	That portion of GMU 448 that is designated as the hunt area by DNR, Green Crow, and Longview Timber Lands.	April 15 - May 31	25	413 / 3
7016	Copalis[a]	That portion of GMU 642 that is designated as the hunt area by Rayonier Timber Company.	April 15 - June 15	100	415 / 2
7017	Kapowsin[a]	That portion of GMUs 653 and/ or 654 that is designated as the hunt area by Hancock Forest Management and International Forestry.	April 15 - June 15	150	524 / 2
7018	Lincoln[a]	That portion of GMU 501 that is designated by Weyerhaeuser Company and other participating commercial timber landowners as the hunt area.	April 15 - June 15	75	362 / 2

[a]Spring black bear hunting seasons in these areas constitute a pilot program to reduce black bear damage to trees.

Who May Apply:
Anyone with a valid 2012 black bear tag.

License Required:
A valid big game hunting license, which includes black bear as a species option.

How to Apply:
See pages 78-80 for application instructions.

Application Submission Period:
January 2 through midnight on February 29, 2012

Bag Limit:
One black bear per special permit season. A bear taken during the permit season does not increase the annual two bear bag limit (see page 56).

Hunting Method:
Any legal weapon used during the modern firearm, archery, or muzzleloader seasons can be used for spring black bear hunts. Bait or hounds are not allowed for bear hunting (RCW 77.15.245).

Access:
Hunters interested in hunting western Washington damage hunts should contact the appropriate tree farms before submitting an application to find out what areas are open.

Hunters selected for the Kapowsin Tree Farm hunt must purchase an access permit from Hancock Forest Management by calling (800) 782-1493.

Hunters selected for the Copalis hunt must purchase a Special Hunting Access Permit from Rayonier. Contact Rayonier for details at (360) 533-7000.

Attention:
Hunters are urged to not shoot a sow with cubs. Sows may be accompanied by small cubs in the Spring (10-15 lbs) that tend to lag behind when traveling. A sow's teats will be obviously distended, so please observe and be patient before shooting.

Know Your Bears

Grizzlies are Protected by State and Federal Law



Note:
Color & size cannot be used for identification.

Check out the WDFW website for a new online Grizzly-black bear identification test coming soon.



Moose Special Permits

Application Submission Period: April 18 - midnight on May 18, 2011

- **These hunts are for special permit holders only. See pages 78-80 for instructions on how to apply.**
- You may purchase and submit up to five moose permit applications; one permit application per hunt category, for which you qualify, as listed in the following tables.
- Only one moose may be taken per hunter during the hunting season.
- Up to four hunt choices may be selected per category.

Special Hunt Application Required (Category): ANY MOOSE
Who May Apply: Anyone, EXCEPT those who have previously harvested a moose in Washington under the authorty of an Any Moose special permit. An individual may only harvest one moose during their lifetime, except this restriction is waived for hunters who have harvested a moose in an antlerless only hunt or raffle and auction hunts.

ANY MOOSE

Hunt Choice	Hunt Name	Permit Season	GMUs	Legal Moose	Weapon Required	Permits	2010 Apps/ Avg Points
8000	Kettle Range/East Okanogan	Oct. 1 - Nov. 30	GMUs 101, 105, 204	Any Moose	Any legal weapon	8	3,687 / 9
8001	Selkirk Mtns. A	Oct. 1 - Nov. 30	GMU 113	Any Moose	Any legal weapon	17	12,804 / 11
8002	Mt. Spokane A	Oct. 1 - Nov. 30	GMU 124 east of Hwy 395	Any Moose	Any legal weapon	12	10,995 / 10
8003	49 Degrees North A	Oct. 1 - Nov. 30	GMU 117	Any Moose	Any legal weapon	22	15,849 / 10
8004	Three Forks	Oct. 1 - Nov. 30	GMUs 108, 111	Any Moose	Any legal weapon	6	4,618 / 11
8005	Hangman A	Oct. 1 - Nov. 30	GMUs 127, 130	Any Moose	Any legal weapon	7	3,421 / 6
8006	Huckleberry Range A	Oct. 1 - Nov. 30	GMUs 121, 124 west of Hwy 395	Any Moose	Any legal weapon	6	6,909 / 12

Special Hunt Application Required (Category): ANTLERLESS MOOSE
Who May Apply: Anyone may apply.

ANTLERLESS MOOSE

Hunt Choice	Hunt Name	Permit Season	GMUs	Legal Moose	Weapon Required	Permits	2010 Apps/ Avg Points
8007	Mt. Spokane B	Oct. 1 - Nov. 30	GMU 124 east of Hwy 395	Antlerless	Any Legal Weapon	14	5,029 / 10
8008	Hangman B	Oct. 1 - Nov. 30	GMUs 127, 130	Antlerless	Any Legal Weapon	7	3,951 / 10

Special Hunt Application Required (Category): MOOSE - YOUTH
Who May Apply: Only hunters under 16 years of age at the time they purchase their special permit application may apply.

MOOSE - YOUTH

Hunt Choice	Hunt Name	Permit Season	GMUs	Legal Moose	Weapon Required	Permits	2010 Apps/ Avg Points
8009	Mt. Spokane Youth Only	Oct. 1 - Nov. 30	GMU 124 east of Hwy 395	Antlerless	Any Legal Weapon	10	1,374 / 4
8010	49 Degrees North Youth Only	Oct. 1 - Nov. 30	GMU 117	Antlerless	Any Legal Weapon	2	1,361 / 3

Special Hunt Application Required (Category): MOOSE - 65 AND OVER
Who May Apply: Only hunters that will be 65 years of age at some time during the license year may apply.

MOOSE - 65 YEARS AND OVER

Hunt Choice	Hunt Name	Permit Season	GMUs	Legal Moose	Weapon Required	Permits	2010 Apps/ Avg Points
8011	49 Degrees North C	Oct. 1 - Nov. 30	GMU 117	Antlerless Only	Any Legal Weapon	2	873 / 11
8012	Huckleberry Range B	Oct. 1 - Nov. 30	GMUs 121, 124 west of Hwy 395	Antlerless Only	Any Legal Weapon	2	708 / 13

Moose & Goat Special Permits

Special Hunt Application Required (Category): MOOSE - DISABLED HUNTER
Who May Apply: Only hunters registered with the Washington Department of Fish and Wildlife as a hunter with a disability may apply.

MOOSE - DISABLED HUNTER

Hunt Choice	Hunt Name	Permit Season	GMUs	Legal Moose	Weapon Required	Permits	2010 Apps/ Avg Points
8013	49 Degrees North B	Oct. 1 - Nov. 30	GMU 117	Antlerless Only	Any Legal Weapon	3	699 / 13

Special Hunt Application Required (Category): MOOSE - MASTER HUNTER
Who May Apply: Only hunters with a current Washington Department of Fish and Wildlife Master Hunter card may apply.
Notes: This is a nuisance hunt administered by a WDFW designated hunt coordinator. Only master hunters may apply and any legal weapon may be used. **Successful applicants will be contacted on an as-needed basis** to help with specific sites of nuisance moose activity in designated areas. **Not all successful applicants will be contacted in any given year.**

MOOSE - MASTER HUNTER

Hunt Choice	Hunt Name	Permit Season	GMUs	Legal Moose	Weapon Required	Permits	2010 Apps/ Avg Points
8014	Mt. Spokane	Dec. 1 - Mar. 31	GMUs 124, 127, and 130 within Spokane County	Antlerless Only	Any Legal Weapon	20	552 / 10

Mountain Goat Special Permits

Who May Apply:
Anyone, EXCEPT those who harvested a mountain goat in Washington in 1999 or later, this restriction is waived for raffle and auction hunts.

Bag Limit:
One adult goat of either sex with horns 4 inches or longer. WDFW encourages hunters to refrain from shooting nannies.

Permit Season:
Any legal weapon September 15 - October 31, except archers may begin hunting on September 1.

Notes:
The Department recently completed a mountain goat research project throughout the Cascade Mountain range. We now have a better understanding about the size and location of mountain goat populations, intermixing between sub-populations and sustainable harvest levels for each. We are now applying that new information to our mountain goat harvest strategies by managing hunted mountain goat populations as a collection of smaller sub-populations, where nanny groups may be fairly distinct, but billies have a greater potential to intermix. Ideally, harvest will be well distributed throughout a population, so no sub-populations are over harvested.

As a precautionary step, the Director may open or close specific sub-populations, or reduce permit levels slightly, to protect from over harvest. Hunt Area maps are available online at wdfw.wa.gov/hunting/goat_sheep_moose.

Hunt Choice	Hunt Name	Hunt Area	Permits	2010 Apps/Avg Pts
6000	Avalanche Gorge	4-7	1	837 / 14
6001	Chowder Ridge	4-3	1	1,218 / 6
6002	Lincoln Peak	4-4	2	1,521 / 11
6003	Dillard Creek	4-6	1	627 / 12
6004	North Lake Chelan	2-1	2	2,301 / 14
6005	Naches Pass	3-6	1	4,312 / 9
6006	Bumping River	3-7	1	4,422 / 15
6007	Blazed Ridge	3-10	1	4,060 / 15
6008	Goat Rocks/Tieton River	5-4/3-9	3	6,449 / 12

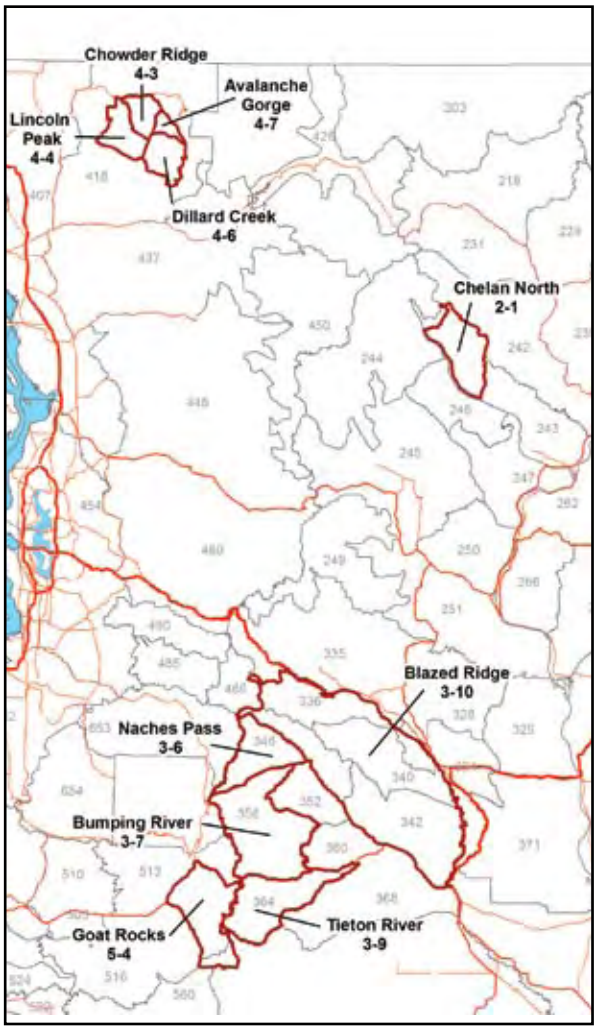

Bighorn Sheep Special Permits

Application Submission Period: April 18 - midnight on May 18, 2011

- **These hunts are for special permit holders only. See pages 78-80 for instructions on how to apply.**
- You may purchase and submit up to three bighorn sheep permit applications; one permit application per hunt category, for which you qualify, as listed below.
- **Horn Marking Requirements:** A hunter who kills or possesses a bighorn sheep ram taken in Washington must present the horns for inspection and marking within 10 days to a WDFW Regional Office. A Department employee will permanently mark an identification number on one horn.
- **Bag Limit:** 1 bighorn ram, except in designated adult ewe hunts, one bighorn adult ewe.
- **Hunt Choices:** Up to 4 hunt choices may be selected per category.

Special Hunt Application Required (Category): SHEEP - ANY RAM
Who May Apply: Anyone, EXCEPT those who have previously harvested a bighorn sheep ram in Washington. An individual may only harvest one bighorn sheep during their lifetime, except this restriction is waived for raffle and auction hunts and ewe only hunts.

SHEEP - ANY RAM

Hunt Choice	Hunt Name	Permit Season	Boundary	Special Restrictions	Permits	2010 Apps/Avg Points
5000	Vulcan Mountain A	Sept. 15 - Oct. 10	Sheep Unit 2	Any legal weapon	1	1,146 / 15
5001	Selah Butte	Nov. 7-30	Sheep Unit 4	Any legal weapon	4	4,932 / 13
5002	Umtanum	Sept. 15 - Oct. 10	Sheep Unit 5	Any legal weapon	4	5,739 / 11
5003	Cleman Mountain A	Sept. 15 - Oct. 10	Sheep Unit 7	Any legal weapon	3	4,642 / 13
5004	Cleman Mountain B	Nov. 7-30	Sheep Unit 7	Any legal weapon	3	3,561 / 8
5005	Mt. Hull A	Sept. 15 - Oct. 10	Sheep Unit 10	Any legal weapon	1	1,143 / 11
5006	Lincoln Cliffs	Sept. 15 - Oct. 10	Sheep Unit 12	Any legal weapon	1	1,456 / 11
5007	Quilomene	Sept. 15 - Oct. 10	Sheep Unit 13	Any legal weapon	4	3,742 / 13
5008	Swakane	Sept. 15 - Oct. 10	Sheep Unit 14	Any legal weapon	1	3,209 / 6
5009	Tieton A	Sept. 15 - 30	Sheep Unit 15	Any legal weapon	5	2,943 / 8
5010	Tieton B	Oct. 1-14	Sheep Unit 15	Any legal weapon	5	2,586 / 12
5011	Manson	Nov. 7-30	Sheep Unit 16	Any legal weapon	2	2,149 / 15
5012	Asotin	Sept. 15 - Oct. 10	Sheep Unit 17	Any legal weapon	2	1,657 / 12
5013	Chelan Butte	Sept. 15 - Oct. 10	Sheep Unit 18	Any legal weapon	1	2,002 / 12
5014	Sinlahekin	Sept. 15 - Oct. 10	Sheep Unit 19	Any legal weapon	1	1,282 / 8

Special Hunt Application Required (Category): SHEEP - EWE
Who May Apply: Anyone may apply.

SHEEP - EWE

Hunt Choice	Hunt Name	Permit Season	Boundary	Special Restrictions	Permits	2010 Apps/Avg Points
5015	Mt. Hull B	Oct. 1-10	Sheep Unit 10	Adult ewe only, any legal weapon	1	1,107 / 9

Special Hunt Application Required (Category): SHEEP - YOUTH
Who May Apply: Only hunters under 16 years of age at the time they purchase their special permit application may apply.

SHEEP - YOUTH

Hunt Choice	Hunt Name	Permit Season	Boundary	Special Restrictions	Permits	2010 Apps/Avg Points
5016	Mt. Hull C	Oct. 1-10	Sheep Unit 10	Adult ewe only, any legal weapon	1	NEW

Special Hunt Application Required (Category): SHEEP - 65 AND OVER
Who May Apply: Only hunters that will be 65 years of age at some time during the license year may apply.

SHEEP - 65 YEARS AND OVER

Hunt Choice	Hunt Name	Permit Season	Boundary	Special Restrictions	Permits	2010 Apps/Avg Points
5017	Vulcan Mountain B	Oct. 1-10	Sheep Unit 2	Adult ewe only, Any legal weapon	1	172 / 12

Report your hunting activity for Big Game & Turkey by calling toll free 1-877-945-3492 or online at wdfw.wa.gov/hunting.

Bighorn Sheep Units

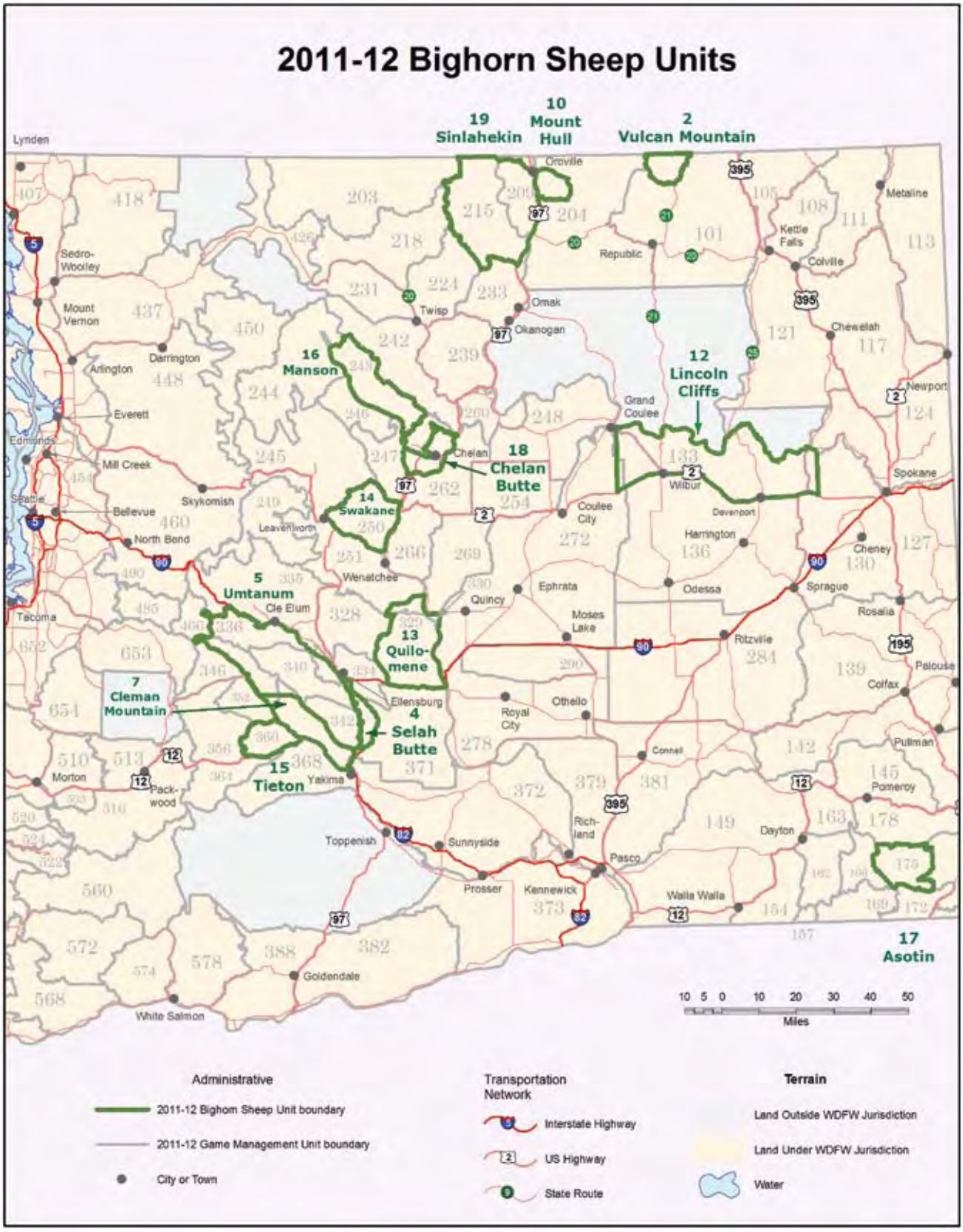

BIGHORN SHEEP PERMITS

Small Game Seasons

A small game license is required for hunting all small game, except forest grouse and coyotes, which can be hunted with a big game or small game license.

Small Game Species	Bag Limit	Season Dates	Notes and Exceptions
Bobcat	None	Statewide: Sept. 1, 2011 - Mar. 15, 2012	Sealing of pelt required. Bobcat may not be hunted with dogs. **Pelt Sealing Requirements:** Successful hunters/trappers must contact a WDFW office within 20 days of the close of the hunting or trapping season to schedule a hide sealing appointment. The bobcat hide must not be frozen so a seal may be attached. No one may possess an open WDFW bobcat seal unless it has been cut by a licensed taxidermist or fur dealer who has received and invoiced the pelt for processing.
Fox	None	Statewide: Sept. 1, 2011 - Mar. 15, 2012	**CLOSED** within the exterior boundaries of the Mt. Baker-Snoqualmie, Okanogan, Wenatchee, and Gifford Pinchot National Forests and GMUs 407 and 410.
Raccoon	None	Statewide: Sept. 1, 2011 - Mar. 15, 2012	**CLOSED** on Long Island within Willapa National Wildlife Refuge.
Cottontail Rabbit and Snowshoe Hare	5/day, see notes	Statewide: Sept. 1, 2011 - Mar. 15, 2012	Possession limit: 15 straight or mixed bag
Forest Grouse	4/day, see notes	Statewide: Sept. 1 - Dec. 31	Possession limit: 12 straight or mixed bag
Crow	None	Statewide: Oct. 1, 2011 - Jan. 31, 2012	Crows in the act of depredation may be taken at any time.
Lynx, Pygmy Rabbit, Jackrabbit, Ptarmigan, Sage Grouse, and Sharp-tailed Grouse	Closed statewide, year-round		
Beaver, Badger, Weasels, Marten, Mink, Muskrat, and River Otter	Cannot be hunted; see trapping regulations		

Coyote may be hunted statewide, year-round. Coyotes may not be hunted with dogs. A small game or big game hunting license is required.

Night Hunting and Hound Hunting During Deer and Elk Hunting Seasons

Hunting at night:

- Bobcat and raccoon may be hunted at night during established bobcat and raccoon seasons, EXCEPT it is unlawful to hunt bobcat and raccoon at night during the months of September, October, or November in any area open to a centerfire rifle deer or elk season.
- Coyote may be hunted at night year round, EXCEPT it is unlawful to hunt coyote at night during the months of September, October, or November in any area open to a centerfire rifle deer or elk season.

Hound hunting:

- The use of dogs to hunt black bear, bobcat, coyote, and cougar (except as noted below) is prohibited year round.
- Dogs may be used to hunt raccoon and specific permit-only cougar hunts, EXCEPT it is unlawful to hunt raccoon and cougar with dogs during the months of September, October, or November in any area open to a centerfire rifle deer or elk season.

Migratory Waterfowl and Upland Game Seasons

The Migratory Waterfowl and Upland Game Seasons Pamphlet will be published following the August meeting of the Washington Fish and Wildlife Commission. Information on upcoming upland game seasons and September seasons for migratory game birds is available online at wdfw.wa.gov/hunting. To inquire about regulation information, contact: Washington Department of Fish and Wildlife at (360) 902-2515 or via email at wildthing@dfw.wa.gov.

To advertise in the Migratory Waterfowl and Upland Game Seasons pamphlet, or for printing information, contact: Seattle Times Publications at (253) 813-9900.

Report your hunting activity for Big Game & Turkey by calling toll free 1-877-945-3492 or online at wdfw.wa.gov/hunting.

Wild Turkey Fall Seasons

General Wild Turkey Hunting Information:

- Hunters who harvested two birds in eastern Washington during the spring CAN participate in fall turkey seasons.
- Hunting hours for turkeys: one-half hour before sunrise to sunset.
- It is illegal to hunt turkeys with anything other than a shotgun (modern or muzzleloader), bow and arrow, or falconry.
- Turkey hunters are required to report their hunting activity for each tag purchased and for their special permit if drawn for one (see page 15).
- It is unlawful to use dogs, electronic calls, or electronic decoys to hunt turkey.
- Baiting game birds is illegal.
- Hunters must use #4 shot or smaller (e.g. #6 shot is legal) to hunt turkey.

General Seasons

Who May Participate:

Anyone with a small game license and a valid turkey transport tag.

Hunt Area	Season Dates	Legal Bird	Bag Limit
Early Fall General Seasons			
105-124	Sept. 24-Oct. 7	Beardless Only	2 beardless turkeys (in addition to other fall turkey harvest)
101, 127-133, 145-154, 162-186	Sept. 24-Oct. 7	Either Sex	1 turkey during the early fall general and special permit seasons combined
Late Fall General Season			
105-124	Nov. 20-Dec. 15	Either Sex	1 turkey

Special Permit Only Seasons

Application Submission Period:

April 18 through midnight on May 18, 2011

Who May Apply:

Anyone with a small game hunting license. See pages 78-80 for application instructions.

Required to Hunt:

A small game hunting license, a valid turkey tag, and a valid special permit.

Legal Bird:

Either sex

Hunt Choice	Hunt Name	Hunt Area	Season Dates	Bag Limit	Permits	2010 Apps/ Avg Points
3001	Klickitat	GMUs 382, 388, 568-578	Sept. 24-Oct. 7	1 turkey during the early fall general and special permit seasons combined.	150	481 / 2
3002	Methow	GMUs 218-231, 242	Nov. 15-Dec. 15	1 turkey during the early fall general and special permit seasons combined.	50	189 / 2

Turn in a Poacher (TIP) Program

Every year poachers steal hunting and fishing opportunities and hundreds of animals and fish from the citizens of Washington. Poaching is a serious crime conducted by thieves. You can help protect our fish and wildlife resources and critical fish and wildlife habitats by reporting violations.

The Washington State Department of Fish and Wildlife (WDFW) Enforcement Program encourages any citizen who witnesses a fish and wildlife offense to report the violation. There currently is about one Fish and Wildlife Police Officer for every 45,000 citizens. The state encompasses 66,582 square miles and 28,000 combined miles of shoreline. That means information from concerned citizens is critically important in controlling fish and wildlife crime.

The Turn In a Poacher (TIP) program provides the public with the opportunity to anonymously report fish and wildlife violations.

What To Look For:

If you believe you have just witnessed a fish/wildlife violation, gather all the necessary information to report (immediate reporting will significantly increase the ability of an Officer to contact the violator while still in the field):

1. Automobile license plate number, make, model, year, general condition (4X4, camper/canopy, etc.)
2. Description of person(s) that committed the violation (sex, general age, race, hair color, general build, name/address if known).
3. Type of violation, where and when it occurred (time, Game Management Unit, Marine Area, GPS coordinates, road junction), and species involved.

Never confront a poacher. Avoid getting too close to or examining a dead animal because such actions may contaminate the site and make an investigation difficult. So don't disturb the crime scene.

Reward Program

Information that contributes substantially to an arrest of another person for violation of Title 77.15 RCW, WAC 220, or WAC 232, including the loss of fish, wildlife, or damage to WDFW property, could be eligible for a cash reward. Annually, about $8,000 is paid in rewards.

Hunting bonus points (up to 10) may be awarded for violation information about illegal hunting or killing of big game or an endangered species. Bonus points provide a greatly improved chance of drawing special permits for hunting.

Interstate Wildlife Violator Compact

The Interstate Wildlife Compact is an agreement that recognizes suspension of fishing, hunting, and trapping licenses in member states. There are currently 34 member states including Washington, Oregon, California, Idaho, Montana, Colorado, Wyoming, Utah, Nevada, New Mexico, and Arizona. This means that illegal activities in one state can affect a person's fishing or hunting privileges in all participating states.

OPTIONS FOR REPORTING VIOLATIONS/POACHING

DIAL 911 TO REPORT POACHING IN PROGRESS

FOR NON-EMERGENCY VIOLATIONS/POACHING:

- Call WDFW toll-free 1-877-933-9847 (1-877-WDFW-TIP); or
- Use the dedicated WDFW email address (reportpoaching@dfw.wa.gov); or
- TEXT YOUR POACHING/VIOLATION TIP anonymously to the WDFW poaching hotline.
    1. Start a text message on your phone. On the first line of the message type the key word WDFWTIP. Then add a space and type in the violation information.
    2. Then, from the phone's menu, select SEND TO: and type in 847411 (TIP411), and press send (Note: The text message is sent to a special computer server that will mask your identity and assign an alias); or
- Report the crime on-line to WDFW by using the following web address: http://wdfw.wa.gov/poaching; or
- Report the crime to the nearest WDFW Regional Office if during normal work hours, 8:00 am-5:00 pm Monday-Friday. Phone numbers are on page 11; or
- Call the nearest Washington State Patrol Communications Center.
- For further information see http://wdfw.wa.gov/poaching.

FOR OTHER FISH AND WILDLIFE ENFORCEMENT QUESTIONS:

Call Enforcement WILDCOMM at (360) 902-2936

FOR REPORTING HUNTING ACCIDENTS:

First call Enforcement WILDCOMM at (360) 902-2936. If WILDCOMM staff are not available, call the nearest WDFW Regional Office (page 11), or the Washington State Patrol (phone numbers on next page).

FOR NON-EMERGENCY DANGEROUS WILDLIFE OBSERVATIONS:

Call toll-free 1-877-933-9847 (1-877-WDFW-TIP)

FOR AQUATIC INVASIVE SPECIES REPORTS:

Call toll-free 1-888-933-9247 (1-888-WDFW-AIS)

FOR REPORTING ILLEGAL MARIJUANA GROWS:

Call toll-free 1-800-388-GROW (4769)

Report your hunting activity for Big Game & Turkey by calling toll free 1-877-945-3492 or online at wdfw.wa.gov/hunting.

Turn in a Poacher (TIP) Trailer

The Washington Hunter Education/Turn In A Poacher (HE/TIP) trailer has two primary purposes: a) To engage the hunting public and general public in direct protection of their natural resources; and b) To promote Hunter Education and recruitment of the next generation of hunters needed to continue the heritage of hunting in Washington State. It will be used by Fish and Wildlife Officers throughout the state as a community policing and preventative enforcement tool. Scheduling of the TIP Trailer is determined by the Enforcement Headquarters Lieutenant (360-902-2923). The Gift and Donation Policy for the TIP Trailer and Truck can be reviewed at http://wdfw.wa.gov/poaching.

Washington State Patrol Phone Numbers:

Aberdeen/Hoquiam (360) 533-5707	Centralia/Chehalis (360) 748-6633	Marysville (360) 658-1345	Tacoma (253) 536-6210
Bellevue (425) 649-4370	Ephrata (509) 754-3571	Olympia (360) 596-1999	Vancouver (360) 260-6333
Bellingham (360) 676-2076	Gig Harbor (253) 858-8800	Port Angeles (360) 452-3394	Wenatchee (509) 663-9721
Bremerton (360) 478-4646	Long Beach Peninsula (360) 533-5707	Shelton (360) 426-6674	Yakima (509) 575-2320
Burlington (360)757-1175	Longview/Kelso (360) 577-2050	Spokane (509) 456-4101	

Become A Good Witness

Visit the Eyes In The Woods Association website and enroll in a Crime Observation and Reporting Training (C.O.R.T.) session.

www.eyesinthewoods.org/CORT/CORT.htm

Thanks hunting license buyers! Your youth outdoor recreation donations helped make these events possible:

- **Youth Outdoor Jamboree**
- **Kids of Disability Fishing Event**
- **Colfax Fishing Kids**
- **Youth Archery Program**
- **Firearms Safety Target Mobile Trailer**

Washington Department of FISH and WILDLIFE

Tell your license clerk at the time of purchase you wish to contribute to the "Go Play Outside" program. Your continued support helps pass on the traditions of our Northwest outdoor heritage.

Go Play Outside

www.washingtonwildlife.org

Hunting Hours

Always know your target. *The "golden hour" may be an effective time for finding game, but as light diminishes, so does your ability to identify your target. In these situations, make sure you know your target and what is beyond.*

2011-2012 Official Hunting Hours for Game Animals and Forest Grouse*

Dates (Inclusive)					Western Washington A.M.	to	P.M.	Eastern Washington A.M.	to	P.M.
Daylight Saving Time										
Thursday	September 1	-	Sunday	September 4	6:00	-	8:15	5:45	-	8:05
Monday	September 5	-	Sunday	September 11	6:05	-	8:05	5:55	-	7:55
Monday	September 12	-	Sunday	September 18	6:15	-	7:50	6:05	-	7:40
Monday	September 19	-	Sunday	September 25	6:25	-	7:40	6:10	-	7:25
Monday	September 26	-	Sunday	October 2	6:35	-	7:25	6:25	-	7:10
Monday	October 3	-	Sunday	October 9	6:45	-	7:10	6:35	-	6:55
Monday	October 10	-	Sunday	October 16	6:55	-	7:05	6:40	-	6:45
Monday	October 17	-	Sunday	October 23	7:05	-	6:40	6:55	-	6:30
Monday	October 24	-	Sunday	October 30	7:15	-	6:30	7:00	-	6:20
Monday	October 31	-	Saturday	November 5	7:25	-	6:20	7:15	-	6:05
Pacific Standard Time										
Sunday	November 6				6:25	-	5:20	6:15	-	5:05
Monday	November 7	-	Sunday	November 13	6:35	-	5:10	6:25	-	4:55
Monday	November 14	-	Sunday	November 20	6:45	-	5:00	6:35	-	4:50
Monday	November 21	-	Sunday	November 27	6:55	-	4:55	6:45	-	4:40
Monday	November 28	-	Sunday	December 4	7:05	-	4:50	6:55	-	4:40
Monday	December 5	-	Sunday	December 11	7:15	-	4:50	7:00	-	4:35
Monday	December 12	-	Sunday	December 18	7:20	-	4:50	7:10	-	4:35
Monday	December 19	-	Sunday	December 25	7:25	-	4:50	710	-	4:40
Monday	December 26	-	Sunday	January 1	7:25	-	4:55	7:15	-	4:45
Monday	January 2	-	Sunday	January 8	7:25	-	5:00	7:15	-	4:50
Monday	January 9	-	Sunday	January 15	7:25	-	5:10	7:10	-	5:00
Monday	January 16	-	Sunday	January 22	7:20	-	5:20	7:10	-	5:10
Monday	January 23	-	Sunday	January 29	7:15	-	5:30	7:00	-	5:20
Monday	January 30	-	Tuesday	January 31	7:10	-	5:35	6:55	-	5:25

*These are lawful hunting hours (one-half hour before sunrise to one-half hour after sunset) for game animals and forest grouse (ruffed, blue, spruce) during established seasons. **Exceptions:** (a) Bobcat and raccoon are exempt from hunting hour restrictions except as stated on page 62 (b) Hunting hours for falconry seasons (except migratory game bird seasons) are exempt from these hunting hours, except on designated pheasant release sites.

Tribal Hunting

The number of settlers increased in Washington by the mid-1800s. At that time the United States government negotiated treaties with Washington Indian tribes for the peaceful settlement of the territory. The treaties established reservations for the exclusive use of the tribes. In addition, the treaty tribes kept their right to hunt, fish, and gather on lands off of the reservation. All treaties contain similar language reserving the right to hunt, fish, and conduct other traditional activities on lands off of the reservations: "The right of taking fish, at all unusual accustomed grounds and stations, if further secured to said Indians in common with the citizens of the territory…together with the privilege of hunting…on open and unclaimed lands."

Treaties are formal contracts between nations. Treaty rights belong to tribes. They are not the property of any individual tribal member. Only tribal members may exercise treaty hunting rights. Members of one tribe cannot exercise the treaty rights of another tribe. Treaty tribes in Washington establish hunting regulations through their own government process. Federal and state courts have ruled that public land is "open and unclaimed" unless it is being put to use that is inconsistent with tribal hunting. Private property is not considered to be "open and unclaimed," but it must be obvious that someone owns the property.

There are 24 tribes that have off-reservation hunting rights within Washington State. There are also many tribes in Washington that do not have treaties or rights to hunt off of their reservations. Both tribal and state-licensed hunters hunt game animals across the state. It is important that Washington Department of Fish and Wildlife and tribes work together to manage wildlife. This can be complicated because tribal ceremonial and subsistence hunting and state recreational hunting are based on different cultural heritages and legal frameworks.

Many tribal governments take and active role in the management of wildlife resources. Most tribes with off-reservation hunting rights develop their own regulations and management strategies. In recent years, WDFW and various tribes have worked together to develop management plans for wildlife populations and to re-build game populations. For more information about tribal hunting, please see the Department website at: wdfw.wa.gov/hunting/tribal

Report your hunting activity for Big Game & Turkey by calling toll free 1-877-945-3492 or online at wdfw.wa.gov/hunting.

Violations and Penalties

License and Tag Violations

You may NOT:

- Buy, possess, or attempt to obtain any license, tag, or permit by using false information; or if your license, tag, etc... has been revoked or the privilege has been suspended.
- Purchase or possess more than one of each license or tag, permit, or stamp during the same year, unless it is a legally obtained duplicate or authorized by the Fish and Wildlife Commission.
- Transfer, loan to, or borrow from another person any license, tag, permit, or stamp.
- Purchase or possess a resident license from another state, if hunting as a resident in Washington State.

There is no excuse for careless firearms handling.

There is no way to call back a bullet!

Common Violations

To avoid the most common violations:

- Have valid and appropriate licenses, tags, and permits on your person when you hunt.
- Don't have a loaded shotgun or rifle in or on a motor driven vehicle.
- Immediately and completely remove the tag notches that indicate the month and day the animal was killed.
- Immediately attach your appropriate tag to the animal you've killed.

Firearm Laws

Aliens and felons may not possess firearms (RCWs 9.41.040 and 9.41.170).

Loaded Firearms in a Vehicle

It is illegal to carry, convey, transport, possess, or control a loaded shotgun or rifle in or on any motor vehicle. A rifle or shotgun containing shells or cartridges in either the chamber or magazine, or a muzzleloading firearm that is loaded and capped or primed is considered loaded.

License Suspensions and Property Forfeiture

Washington State's Fish and Wildlife Enforcement Code (Revised Code of Washington Chapter 77.15) requires the mandatory suspension of a person's hunting privileges if a person is convicted of one of the following violations:

- Assaulting a Fish and Wildlife Enforcement Officer or an employee or agent of the Department performing official duties.
- Unlawful hunting of big game.
- First degree waste of fish and wildlife.
- Harvesting endangered fish or wildlife.
- Hunting big game with an artificial light or spotlight.
- Violating the prohibition on hunting bear with bait or the limitations on using dogs to hunt bear, cougar, bobcat, or lynx.
- Unlawfully purchasing or using a license.
- Committing a crime that involves a willful or wanton disregard for conservation of wildlife.
- Shooting another person or domestic livestock while hunting.

In addition, repeat offenders will receive a mandatory two-year suspension of all fishing and hunting privileges. A repeat offender is any person with two strikes within ten years for big game hunting violations and three strikes within ten years for all other recreational hunting and fishing violations. The law treats an uncontested notice of infraction, a bail forfeiture (payment of the fine on a citation), or a guilty plea as a conviction that will be counted.

You will permanently lose your fishing and hunting privileges if you hunt or fish on a suspended license or demonstrate a willful or wanton disregard for the conservation of fish or wildlife.

The privilege to hunt or fish in Washington will also be revoked if notice of a suspension is received from another state whose suspensions Washington has agreed to honor. Similarly, Washington will report the issuance of a suspension in this state to other states.

Property that is used to violate any fishing and hunting regulations, or that is held with the intention of committing a violation, may be seized for evidence and may ultimately be forfeited to the state.

Criminal Wildlife Penalty Assessment

In addition to criminal penalties, courts assess a criminal wildlife penalty for conviction of illegally killing or possessing: deer, elk, bear, or cougar - $2,000; moose, antelope, bighorn sheep, mountain goat, or any endangered species - $4,000; trophy deer (four or more antler points on both sides, not including eye guards), or elk (five or more antler points on both sides, not including eye guards) - $6,000; and mountain caribou, grizzly bear, or trophy mountain sheep (3/4 curl or better) - $12,000.

Unlawful Possession of Firearms

Washington State Law, RCW 9.41.040, states:

"A person, whether an adult or juvenile, is guilty of the crime of unlawful possession of a firearm in the first degree, if the person owns, has in his or her possession, or has in his or her control any firearm after having previously been convicted in this state or elsewhere of any serious offense as defined in this chapter." Have you previously been convicted in this state or elsewhere of a crime which may affect your privilege to carry a firearm? If you have been convicted of one of the offenses as defined in Chapter 9.41 RCW and are found in possession of a firearm while hunting you may be subject to arrest. If you are in doubt, seek appropriate legal counsel. Possession rights may in some cases be restored per Chapter 9.41 RCW.

Aiding and Assisting

It is unlawful to aid or assist anyone in the commission of a game law violation.

1. **Do Not Trespass** - The state of Washington has strict laws prohibiting trespass on private land. Owners are not required to post their land.
2. **Littering** - You may NOT place or leave litter on any land, either public or private, which is not your own.
3. **Traps** - It is illegal to take a wild animal from another person's trap without permission or to damage, remove, or destroy a trap. Exception: A trap may be removed by the property owner.
4. **Driving Vehicles on WDFW Lands** - You may NOT operate a motor-driven vehicle on lands owned, controlled, or managed by the WDFW, except as authorized. Off-road travel on Department lands is usually prohibited.

Equipment and Hunting Methods

Modern Firearm Regulations

Rifles:

Big game, except cougar, must be hunted with a minimum of 24 caliber (6mm) centerfire rifle. Cougar may be hunted with 22 caliber centerfire rifle. Rimfire rifles are not legal for big game.

Handguns:

Big game, except cougar, may be hunted with handguns with a minimum barrel length of 4 inches per manufacturers specification, and fire a minimum 24 caliber centerfire cartridge. The minimum for cougar is a 22 caliber centerfire handgun. Rimfire handguns are not legal for big game.

Shotguns:

Deer, bear, and cougar may be hunted with 20 gauge to 10 gauge shotguns shooting slugs or #1 or larger buckshot. Other big game may be hunted with a 10 or 12 gauge shotgun using slugs. Hunters must use #4 shot or smaller (e.g. #6 shot is legal) to hunt turkey.

Crossbows:

Crossbows may be used to hunt wildlife in firearm restriction areas. See page 73.

Muzzleloader Regulations

1. Definitions.
   a. Muzzleloader: A firearm that is loaded from the muzzle and uses black powder or a black powder substitute as recommended by the manufacturer for use in all muzzleloading firearms.
   b. A muzzleloading firearm shall be considered loaded if a powder charge and a projectile, either shot or single projectile are in the barrel and the barrel or breech is capped or primed.
2. It is unlawful to hunt wildlife using a muzzleloading firearm that does not meet the following specifications.
   a. A muzzleloading shotgun or rifle must have a single or double barrel, rifled or smooth-bored.
   b. A muzzleloading shotgun or rifle used for deer must be .40 caliber or larger. Buckshot size #1 or larger may be used in a smoothbore of .60 caliber or larger for deer.
   c. A muzzleloading shotgun, rifle, or handgun used for all other big game must be .45 caliber or larger.
   d. Persons lawfully hunting small game with a double barrel, muzzleloading shotgun may keep both barrels loaded.
   e. A muzzleloading handgun must have a single or double barrel of at least eight inches, must be rifled, and must be capable of being loaded with forty-five grains or more of black powder or black powder substitute per the manufacturer's recommendations.
   f. A muzzleloading handgun used for big game must be .45 caliber or larger.
   g. A handgun designed to be used with black powder, including black powder percussion revolvers, can be used to hunt forest grouse, cottontail rabbits, and snowshoe hares.
3. In addition to the above requirements, it is unlawful to participate (hunt) in a muzzleloading hunting season using a firearm that does not meet the following specifications for a muzzleloader. As in the past sabots are allowed. Any type of projectile is allowed.

   A modern handgun may be carried for personal protection. Modern handguns cannot be used to hunt big game or dispatch wounded big game during a big game hunting season for muzzleloading firearms.
   a. Ignition is to be wheel lock, matchlock, flintlock, or percussion using original style percussion caps that fit on the nipple and are exposed to the weather. "Exposed to the weather" means the percussion cap or the frizzen must be visible and not capable of being enclosed by an integral part of the weapon proper. Primers designed to be used in modern cartridges are not legal.
   b. Sights must be open, peep, or of other open sight design. Fiber optic sights are legal. Telescopic sights or sights containing glass are prohibited.
   c. It is unlawful to have any electrical device or equipment attached to a muzzleloading firearm while hunting.
   d. Those persons lawfully hunting big game with a double barrel muzzleloader may only keep one barrel loaded.
4. Hunters with disabilities who meet the definition of being visually impaired in WAC 232-12-828 may receive a special use permit that would allow the use of scopes or other visual aids. A disabled hunter permit holder in possession of a special use permit that allows the use of a scope or visual aid may hunt game birds or game animals during muzzleloader seasons. Contact the Department's ADA coordinator for further information.
5. Muzzleloading firearms used during a modern firearm season are not required to meet ignition, sight, or double barrel restrictions.

Archery Regulations

1. Rules pertaining to all archery:
   a. It is unlawful for any person to carry or have in his possession any firearm while in the field archery hunting, during an archery season specified for that area, except for modern handguns carried for personal protection. Modern handguns cannot be used to hunt big game or dispatch wounded big game during an archery, big game hunting season.
   b. It is unlawful to have any electrical equipment or electric device(s) attached to the bow or arrow while hunting.
   c. It is unlawful to shoot a bow and arrow from a vehicle or from, across or along the maintained portion of a public highway, except that persons with a disabled hunter permit may shoot from a vehicle if the hunter is in compliance with WAC 232-12-828.
   d. It is unlawful to use any device secured to or supported by the bow for the purpose of maintaining the bow at full

draw or in a firing position, except that persons with an archery special use permit may hunt game birds or game animals using a device that stabilizes and holds a long bow, recurve bow, or compound bow at a full draw, and may use a mechanical or electrical release.

e. It is unlawful to hunt wildlife with a crossbow. However, disabled hunter permittees in possession of a crossbow special use permit may hunt with a crossbow in any season that allows archery equipment.

f. It is unlawful to hunt big game animals with any arrow or bolt that does not have a sharp broadhead, and the broadhead blade or blades are less than seven-eighths inch wide.

g. It is unlawful to hunt big game animals with a broadhead blade unless the broadhead is unbarbed and completely closed at the back end of the blade or blades by a smooth, unbroken surface starting at maximum blade width and forming a smooth line toward the feather end of the shaft and such line does not angle toward the point.

h. It is unlawful to hunt big game animals with a retractable broadhead.

i. It is unlawful to hunt wildlife with any bow or crossbow equipped with a scope. However, hunters with disabilities who meet the definition of being visually impaired in WAC 232-12-828 may receive a special use permit that would allow the use of scopes or other visual aids. A disabled hunter permit holder in possession of a special use permit that allows the use of a scope or visual aid may hunt game birds or game animals during archery seasons.

2. Rules pertaining to long bow, recurve bow: and compound bow archery:

a. It is unlawful for any person to hunt big game animals with a bow that does not produce a minimum of 40 pounds of pull measured at twenty-eight inches or less draw length.

b. It is unlawful to hunt big game animals with any arrow measuring less than 20 inches in length or weighing less than 6 grains per pound of draw weight with a minimum arrow weight of 300 grains.

3. Rules pertaining to crossbows:

a. It is unlawful to hunt big game animals with a crossbow with a draw weight less than 125 pounds, a limb width less than 24 inches, a draw length less than 14 inches, and a trigger safety that does not work properly.

b. It is unlawful to hunt big game animals with any arrow or bolt measuring less than 16 inches in length and weighing less than 350 grains.

c. It is unlawful to hunt game animals or game birds with a crossbow that weighs more than 15 pounds.

d. It is unlawful to hunt big game animals with any arrow or bolt that does not have a sharp broadhead and the broadhead blade or blades are less than seven-eighths inch wide.

e. It is unlawful to hunt big game animals with a broadhead blade unless the broadhead is unbarbed and completely closed at the back end of the blade or blades by a smooth, unbroken surface starting at maximum blade width and forming a smooth line toward the feather end of the shaft, and such line does not angle toward the point.

f. It is unlawful to hunt big game animals with a retractable broadhead.

4. Archery special use permits:

a. An archery special use permit is available to a person who possesses a valid disabled hunter permit. An archery special use permit application must be signed by a physician stating that the person's disability is permanent and the person has a loss of use of one or both upper extremities, has a significant limitation in the use of an upper extremity, or has a permanent physical limitation, which loss or limitation substantially impairs the ability to safely hold, grasp, or shoot a long bow, recurve bow or compound bow. The loss or limitation may be the result of, but not limited to, amputation, paralysis, diagnosed disease, or birth defect. The approved archery special use permit must be in the physical possession of the person while using adaptive archery equipment as described in subsection 1.d. to hunt game birds or game animals.

b. A crossbow special use permit is available to a person who meets the requirements for an archery special use permit and is unable to use adaptive archery equipment. Adaptive equipment includes, but is not limited to: Cocking devices that hold the bow at full draw; trigger mechanisms that may be released by mouth, or chin, or hand supporting the bow; and devices that assist in supporting the bow. Information describing types of adaptive equipment will be provided to physicians for their assessment of the applicant's ability to utilize adaptive archery equipment. Muscle weakness, impaired range of motion, or unilateral hand weakness disability, of both hands or both arms or both sides of the upper extremity, may result in an inability to use adaptive archery equipment. Standard tests approved by the American Medical Association may be conducted to assess a person's abilities.

Dispatching Wounded Game

A hunter can only use a hunting method that meets the equipment requirements of his/her tag to dispatch wounded game.

Loaded Firearms in a Vehicle

It is illegal to carry, convey, transport, possess, or control a loaded shotgun or rifle in or on any motor vehicle (except under WAC 232-12-828). A rifle or shotgun containing shells or cartridges in either the chamber or magazine, or a muzzleloading firearm that is loaded and capped or primed is considered loaded.

Prohibited Hunting Methods

1. **Hunting with artificial lights:**
   Hunting big game with the aid of an artificial light or spotlight is prohibited.

2. **Shooting at wild animals** or wild birds while they are on any utility line, pole, its crossarm or insulator is prohibited.

3. **Using aircraft:**

   It is illegal to:
   - Use an aircraft to spot, locate, or report the location of wildlife for the purpose of hunting.
   - Hunt big game on the same day you were airborne for any purpose, except for a regularly scheduled commercial flight.

4. **Hunting wildlife from a motor vehicle** is prohibited, exceptions: see Persons with Disabilities on page 83.

5. **Aircraft, boats, or motor driven vehicles:**
   Using aircraft, boats, or motor driven vehicles to pursue, concentrate, or harass wildlife is prohibited. This includes ATVs. Hunting from boats with motors is permitted if the motor is off and it is not contributing to the boat's propulsion.

6. **Discharging a firearm** from, across, or along the maintained portion of any public highway, regardless of surface, is prohibited, except for hunters with disabilities in compliance with WAC 232-12-828.

7. **Party hunting:**
   Party hunting is defined as shooting at or killing big game or turkeys for another, killing big game or turkeys with the intention of having another person tag the animal; or tagging a big game animal or turkey that another person has killed.

   Party hunting is illegal for big game and turkey, except for hunters with disabilities who have a designated hunting companion as defined in WAC 232-12-828.

8. **Failure to tag properly:**
   It is illegal to use another hunter's tag for an animal you have killed. It is illegal for another hunter to use your tag on an animal they have killed (except under WAC 232-12-828).

9. **Using dogs:**
   - Hunting wild animals with dogs during any deer or elk modern firearm season is prohibited.
   - Allowing a dog, owned or controlled by you, to pursue or injure deer or elk or to accompany you while you are hunting deer or elk is prohibited.
   - Hunting or pursuing any big game animal, bobcat, or coyote with dogs is prohibited, except cougar hunting as permitted by the Fish and Wildlife Commission.

10. **Hunting during modern firearm deer or elk seasons:**
    You may not hunt wildlife during any modern firearm deer or elk season, with any firearm 24 caliber or larger or containing slugs or buckshot for big game, unless you have a valid license, permit and tag for one of the following: deer, elk, black bear, cougar, mountain goat, bighorn sheep, or moose.

    During any modern firearm deer or elk season, it is illegal to hunt any wildlife after legal hunting hours. See exceptions to legal big game hunting hours on page 66.

11. **Prohibited firearms/hunting methods**

    It is illegal to:
    - Hunt game birds with a shotgun capable of holding more than three shells.
    - Hunt game birds with a rifle or pistol, except forest grouse.
    - Hunt game birds or game animals with anything other than a firearm, a bow and arrow, or by falconry. Bullfrogs may only be taken by angling, hand dip netting, gigging, and bow and arrow.
    - Hunt game animals or game birds with a shotgun larger than 10 gauge.
    - Hunt wildlife with a crossbow, except in firearm restriction areas. However, disabled hunter permittees in possession of a crossbow special use permit may hunt with a crossbow in any season that allows archery equipment.
    - Hunt wildlife with a fully automatic firearm.

12. **Using night vision and laser sights:**
    It is illegal to hunt deer or elk with the aid of infrared night vision equipment or with laser sights (not to include range finders) capable of projecting a beam onto the target, while in possession or control of a firearm, bow and arrow, or crossbow.

13. **Using decoys and calls:**
    It is illegal to hunt waterfowl, turkey, or deer with the use or aid of electronic calls and battery powered or other electronic devices as decoys.

14. **Radio-telemetry equipment:**
    It is illegal to use radio-telemetry equipment to locate and hunt wildlife with transmitters attached to them.

WDFW Private Lands Program

The Washington Department of Fish and Wildlife's Private Lands Program was developed to restore important habitats, and the wildlife that utilize those habitats, as well as increase public hunting access to private property.

To meet these goals, WDFW:

- Provides incentives for habitat enhancement and public access on private lands.
- Works cooperatively with federal and state agencies with compatible goals.
- Provides information and technical assistance to landowners.
- Provides educational information to the public about habitat and private lands access.

Benefits from the Private Lands Program help perpetuate Washington's wildlife, restore and enhance habitat, and increase recreational opportunities and public support for wildlife. Currently, there are approximately 600 private landowners and 1.2 million acres enrolled in public access and habitat development agreements through the program.

Several programs and funding sources were combined to create the program in 1991. In 2003, a major source of program funding was lost due to a reduction in federal support. Nevertheless, the Washington Department of Fish and Wildlife is committed to working with landowners to improve habitat and public access on private lands.

For additional information please contact your local WDFW office or check out GoHunt at: wdfw.wa.gov/mapping/gohunt.

Report your hunting activity for Big Game & Turkey by calling toll free 1-877-945-3492 or online at wdfw.wa.gov/hunting.

Tagging and Transporting Game

1. Tag Your Big Game Immediately:

Immediately after any big game animal has been killed, the appropriate tag of the person who has taken the animal must be:

1. **Validated:** Cut out and completely remove the month and day of kill. Month and day must be completely removed. A slit is not acceptable.
2. **Securely attached** to the carcass in a visible manner.

2. Transporting Wildlife:

You must transport any big game animal with the proper tag attached. The properly validated tag must remain with the meat until it is eaten (including cold storage).

If quartered, the tag should remain with the carcass or largest portion of the carcass. If you need to take the head to a taxidermist and the meat to be processed, you can complete a taxidermy ledger or invoice, providing information outlined under "Possession and Use of Wildlife" for the taxidermist, and keep the tag with the meat at the processor.

3. Evidence of Animal's Sex:

It is illegal to possess or transport big game animals unless evidence of the animal's sex is left naturally attached to the carcass until the carcass is processed or stored for consumption. Evidence of sex means:

Male - head with antlers or horns attached or penis or testes naturally attached to at least one quarter of the carcass or to the largest portion of meat.

Female - the head or udder must be naturally attached to at least one quarter of the carcass or to the largest portion of meat.

Big game taken in antler or horn restriction areas: The head or skull plate, with both horns or both antlers naturally attached, must accompany the carcass while in transit or in possession.

The feathered heads of game birds must be attached to the carcass when they are in your possession in the field or are being transported.

Possession and Use of Wildlife:

1. Transporting Game or Portions of Meat Taken by Somebody Else:

If you transport or possess wildlife (or parts) killed by someone else, you must possess a written statement showing the name, address, license, permit or tag number; the number and kind of animal provided, the date killed, county, and area it was taken in, and the hunter's signature.

2. Waste of Wildlife:

You may **NOT** allow game animals or game birds you have taken to recklessly be wasted.

3. Purchasing or Selling Wildlife or Their Parts:

Non-edible portions of wild animals and game birds may be sold or traded (antlers, hides, teeth), except for bighorn sheep; mountain goat; velvet antlers of deer or elk; or the gall bladder, claws, and teeth of bear, except those claws or teeth permanently attached to a full bear skin or mounted bear or the raw fur of a wild animal or the wild animal itself, if the wild animal, has been trapped in this state with a body gripping trap.

4. Wildlife Found Dead:

You may remove and dispose of wildlife found dead on your property or an adjoining public roadway, but you must first notify WDFW. Dead wildlife can only be removed for disposal, not for personal use or consumption. (WAC 246.203.121)

5. Possession of Antlers:

It is legal to possess naturally shed antlers of deer, elk, and moose.

6. Stolen Wildlife:

Lawfully-tagged wildlife is personal property. Theft of wildlife should be reported to WDFW Enforcement or local law enforcement.

7. Depredating Wildlife:

Rock doves (pigeons), Eurasian collared doves, starlings, and house sparrows may be taken at any time. Crows may be taken during the crow season or in the act of depredation. Crow season: Statewide, no limit, October 1 - January 31. Magpies may be taken only in the act of depredation (damaging crops or other property).

8. Endangered Species:

It is illegal to hunt, possess, or control protected wildlife or endangered species. Endangered species are: pygmy rabbit; fisher; gray wolf; grizzly bear; sea otter; sei, fin, blue, humpback, black right, kille (orca) and sperm whales; Columbian white-tailed deer; woodland caribou; American white and brown pelicans; sandhill crane; snowy plover; upland sandpiper; Northern spotted owl; western pond and leatherback sea turtles; mardon skipper, Taylor's checkerspot, and Oregon silverspot butterflies; and Oregon spotted and northern leopard frogs.

9. Protected Wildlife:

It is illegal to hunt, kill, possess, or control protected wildlife. Protected wildlife are: Cascade golden-mantled ground, golden mantled ground, Washington ground, red, Douglas, northern flying and western gray squirrels; Mazama pocket gopher, steller and California sea lions; seals; dolphins; porpoises; whales, green sea, loggerhead sea and painted turtles; Larch Mountain salamanders; pygmy whitefish, margined sculpins; Olympic mudminnows; cony or pika; North American lynx; common loon; least, yellow-pine, Townsend's, and red-tailed chipmunks; hoary and Olympic marmots; wolverines; California mountain kingsnakes; all birds not classified as game birds, except, starlings, house sparrows, rock doves (pigeons) and magpies; all bats, except when found in or immediately adjacent to a dwelling or other occupied building.

Be sure of identification if you are hunting coyotes.

Wolves are back in Washington.
They are protected under both federal and state law and may not be shot or killed.

How to recognize a gray wolf

GRAY WOLF

Color: light gray to black
Dimensions: 2.5 feet tall, 5-6 feet long
Broad snout
Round ears

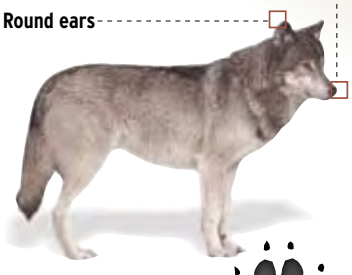

80-120 pounds
Paw size: 4" x 5"

COYOTE

Color: light gray/brown
Dimensions: 1.5 feet tall, 4 feet long
Tall pointed ears

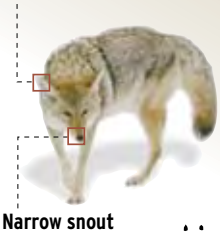

Narrow snout
20-50 pounds
Paw size: 2" x 2.5"

Wolves are protected by federal law under the Endangered Species Act.

Source: U.S. Fish and Wildlife Service — *The Salt Lake Tribune*

Hunting Access and Closures

Military Installations

Hunting is allowed on some military lands, but these areas usually require permission or a permit from military authorities. Hunters should check with the military installation before entering these lands.

State Lands

Most state lands are open to hunting unless they are closed by state, local, or municipal laws. State parks are closed to hunting and trapping.

U.S. Fish and Wildlife Refuge Lands

Most National Wildlife Refuges have specific restrictions applying to hunting. These include species, season dates, access, permits, and legal weapons. Hunters are strongly encouraged to seek information online at www.fws.gov/refuges and contact the particular refuge directly if more information is needed.

Private Lands

It is unlawful to trespass. State hunting regulations apply to hunting private land, but do not guarantee access. Entry onto any lands which are fenced, posted, cultivated, or used for commercial agricultural crops or aquaculture without permission is considered trespass. Some private landowners (individuals or corporations) have chosen to deny access to, or across, their property. Check with landowners before entering their property. It is always best to obtain landowner permission before entering private property.

It is unlawful to:

- Hunt in areas posted with Hunting Only by Written Permission without a permission card signed by the landowner on your person.
- Hunt or shoot behind a Safety Zone sign.
- Operate a motor vehicle (including ORVs) behind a No Unauthorized Vehicles sign unless specifically authorized by the landowner under the Regulated Access Cooperative Agreement with the WDFW.
- Disobey posted notices or signs on private lands under cooperative agreement with WDFW (WAC 232-13-160).

Some private lands may be open weekends only.

For information about Weyerhaeuser St. Helens Tree Farm Access call 1-866-636-6531.

Restricted and Prohibited Hunting Areas

These areas are closed by Fish and Wildlife Commission action. Other areas may be closed to hunting by local, state, or federal regulations.

It is illegal to hunt, except where provided, in the following areas:

Parker Lake (GMU 117) (Pend Oreille Co.):
All lands S. of Ruby Creek Rd. (USFS Rd. 2489), N. of Tacoma Creek Rd. (USFS Rd. 2389) and W. of Bonneville Power Administration powerlines are designated as "CLOSED AREA" to the hunting of wild animals and wild birds year around. The Parker Lake closure was established to provide a protected area for the Air Force Military Survival Training Program.

Columbia River and all the islands in the river, and the Benton County shoreline below the high water mark, and any peninsula originating on the Benton County shoreline, between Vernita Bridge (Hwy. 24) downstream to the old Hanford townsite powerline crossing (wooden towers) in Sec. 24, T 13 N, R 27 E, is designated as a "CLOSED AREA" to the hunting of wild animals and wild birds.

Green River (GMU 485) (King Co.):
Except for GMU 485 permit hunters, who may also take a black bear and/or cougar with the appropriate license/tag options, all lands within GMU 485 are designated as a CLOSED AREA to the hunting of wildlife by WDFW regulated hunters. The City of Tacoma enforces trespass within GMU 485 on lands owned or controlled by the City during all times of the year.

McNeil Island (Pierce Co.):
McNeil Island (part of GMU 652) is closed to hunting year around.

Loo-wit (GMU 522):
Closed to hunting and trapping within GMU 522 (Loo-wit), except for the hunting of elk by special permit holders during established seasons and designated areas.

Voice of America Dungeness Recreation Area County Park in Clallam County
Closed to all hunting except Wednesdays, weekends, and holidays, from the first weekend in October to the end of January.

Big Game Closures

Clark, Cowlitz, Pacific, and Wahkiakum counties:
Closed to Columbian white-tailed deer hunting.

Cathlamet (within GMUs 506 & 530):
Beginning in the town of Skamokawa; E on SR 4 to Risk Rd; S and E on Risk Rd to Foster Rd; S on Foster Rd to Elochoman River; upstream along Elochoman River to Elochoman Valley Rd (old SR 407); W on Elochoman Valley Rd to SR 4; E on SR 4 to SR 409; S on SR 409 to Cathlamet Channel of Columbia River; E along N shore of Cathlamet Channel to Cape Horn; S in Columbia River to the state line; W along the state line to a point directly S of the mouth of Skamokawa Creek; N on Skamokawa Creek to SR 4 and point of beginning. This area is closed to deer and elk hunting to protect the Columbian white-tailed deer except by special permit.

Colville Indian Reservation:
The taking or hunting of big game or grouse within the Colville Indian Reservation boundaries is prohibited. The trapping of furbearers within the Colville Indian Reservation boundaries is prohibited.

Cottonwood and Howard Islands in GMU 564:
Closed to all deer hunting.

Westport:
Closed to hunting of all big game animals on that part of Westport Peninsula lying N of State Hwy 105 from the west end of the Elk River Bridge and Schafer Island Road to the ocean beach.

Willapa National Wildlife Refuge:
Except for Long Island, Willapa National Wildlife Refuge is closed to all big game hunting.

Walla Walla Mill Creek Watershed (GMU 157):
All lands in the Mill Creek Watershed are designated as a "CLOSED AREA" to the hunting of all wild animals and wild birds except for holders of special deer and elk permits during the established open season. This area is closed to motorized vehicles. Entry shall be allowed only by Forest Service Permit for the duration of the hunt. Any entry into the Mill Creek Watershed at other times is prohibited.

Firearm Restrictions

Firearm Restriction Areas

It is unlawful to hunt wildlife in the following firearm restriction areas with centerfire or rimfire rifles, or to fail to comply with additional firearm restrictions, except as established below.

In firearm restriction areas, hunters may hunt only during the season allowed by their tag.

- Archery tag holders may only hunt during archery seasons with archery equipment.
- Muzzleloader tag holders may only hunt during muzzleloader seasons with muzzleloader equipment.
- Modern firearm tag holders may hunt during modern firearm seasons with bows and arrows, crossbows, muzzleloaders, revolver-type handguns meeting equipment restrictions, or legal shotguns firing slugs or buckshot.

Firearm Restriction Areas by County:

NOTE - Other firearm restriction areas are established by local ordinance. Consult your local sheriff or city for other firearm restriction areas.

Chelan
That portion of GMU 251 (Mission) beginning at the intersection of the Duncan Road and Highway 2; S on Duncan Road to Mountain Home Road; S along Mountain Home Road to the Icicle Irrigation Ditch; S and W along the Icicle Irrigation Ditch to the Snow Lake Trail; W and N along the Snow Lake Trail and across the Icicle River to Icicle River Road; E and N along Icicle River Road to the Wenatchee River; NW along the Wenatchee River to Highway 2; N and E on Highway 2 to Duncan Road and the point of beginning.

Clallam
The portion of GMU 624 (Coyle) within Clallam County.

Clark
That portion GMU 554 (Yale in Clark Co.)

Clark
GMU 564 (Battle Ground).

Cowlitz
GMU 554 (Yale); GMU 504 (Stella). That portion of GMU 564 (Battle Ground) in Cowlitz Co.

Grays Harbor
That portion of GMU 658 (North River) beginning at Bay City; then west along Highway 105 to Twin Harbors State Park; then south along Highway 105 to Grayland Grocery; then east on Cranberry Road to Turkey Road; then east and north on Turkey Rd to Bayview Logging Road; then north and east along Bayview Logging Road to Mallard Slough; then east and south along the Bayview Road to Andrews Creek; then north along main channel of Andrews Creek to Grays Harbor; then north and west along the main navigation channel to Bay City and point of beginning.

Grays Harbor Elk Area 6066
The following Chehalis Valley restriction applies only during elk seasons: That portion of GMU 660 (Minot Peak) described as follows: Beginning at Highway 12 and Highway 107 junction near Montesano; east and south on Highway 12 to Oakville; south on the Oakville-Brooklyn Road to a point one mile west of South Bank Road; northwest along a line one mile southwest of the South Bank Road to Delzene Road; north along Delzene Road to South Bank Road; northwest along South Bank Road to Wakefield Road; north on Wakefield Road to the Chehalis River; west along the Chehalis River to Highway 107 bridge; north on Highway 107 to Highway 12 to the point of beginning.

Island
The portion of GMU 410 (Island) on Camano and Whidbey islands.

Jefferson
Indian and Marrowstone islands.

King
The area W of Hwy 203 (Monroe-Fall City), then Fall City-Preston Rd to I-90, I-90 to Hwy 18, Hwy 18 to I-5, I-5 to Pierce-King Co. line; Vashon and Maury islands.

King
This area restricted to archery only. The following portion of GMU 652 (Puyallup): Beginning at the intersection of Hwy 410 and southeast Mud Mountain Dam Rd near the King-Pierce Co. line N of Buckley; E on southeast Mud Mountain Rd to 284th Ave SE; N on 284th Ave SE to Hwy 410; W on Hwy 410 to point of beginning.

Kitsap
E of Hwy 16 originating at the Tacoma Narrows Bridge to Gorst, and E of Hwy 3 to Newbury Hill Rd, N of Newbury Hill Rd and Bremerton-Seabeck Hwy to Big Beef Creek Bridge; all of Bainbridge Island; and Bangor Military Reservation.

Kittitas
GMU 334 (Ellensburg) Closed to centerfire rifles during deer and elk seasons.

Klickitat
Elk Area 5062 (Trout Lake) closed to centerfire rifles, handguns, and muzzleloaders October 1 to December 15.

Mason
GMU 633 (Mason Lake) S of Hammersley Inlet; and all of Hartstene Island.

Pacific
GMU 684 (Long Beach) W of Sand Ridge Rd. The portion of GMU 658 (North River) south and west of State Hwy 105 and Airport Rd between Raymond and North River Bridge. GMU 681 between U.S. Highway 101, Chinook Valley Road and the Columbia River from Astoria - Megler bridge to the Wallacut River.

Pierce
GMU 652 (Anderson and Ketron islands) limited to archery, shotgun, and muzzleloader. McNeil Island closed to hunting. See GMU 652 restriction area outlined for King County. GMU 627 (Kitsap) S of Hwy 302 on Longbranch Peninsula is a firearm restriction area.

San Juan
All San Juan County.

Snohomish
All areas west of Highway 9, until the intersection of Highway 9 and Highway 2, then east along Highway 2 to Highway 203, then all areas west of Highway 203 to the Snohomish/King County line.

Skagit
All mainland areas and islands in Skagit County west of I-5 and north of the Skagit/Snohomish County line, except Cypress Island. This restriction applies to big game hunting only.

Skamania
That portion of GMU 564 (Battle Ground in Skamania Co.)

Thurston
GMU 666 (Deschutes) N of U.S. Hwy 101 and I-5 between Oyster Bay and the mouth of Nisqually River.

Whatcom
All mainland areas and islands of Whatcom County that are west of I-5. This restriction applies to big game hunting only.

Multi-Season Permits

Hunt Big Game from September 1 - December 31

Applications on Sale:

December 1, 2011 - March 31, 2012

Three Ways to Purchase Applications:

Over 600 License Vendors - wdfw.wa.gov/licensing - (866) 246-9453

- ★ If selected for a multi-season permit, you may hunt in any open unit during all general seasons starting with archery and continuing on for muzzleloader and modern firearm. You must comply with all rules and weapon restrictions for the season in effect.
- ★ 4,000 deer and 850 elk permits will be available.
- ★ Elk multi-season permit holders may hunt eastern and western Washington.
- ★ Bag limit is any legal deer or elk consistent with the game management unit or area restrictions.
- ★ To apply you must purchase an application at a license vendor, online at wdfw.wa.gov/licensing, or by calling 1-866-246-9453. You do not need to purchase a deer or elk license and tag before applying for a multiple season permit.
- ★ If you are applying as an individual your application is automatically submitted. If you would like to apply as a group (maximum of 2 people), you must submit your application online at wdfw.wa.gov/hunting/permits or by calling 1-877-945-3492. See pages 78-80 for more information on applying for special permits.
- ★ Drawing results will be available online in April and winners will be notified by mail.
- ★ If selected, multi-season tags are $180.50 for residents and $1,800.50 for non-residents, in addition to the cost of your original deer or elk license. If you purchased your license and tag before you were selected, your general season tag must be surrendered before a multiple season tag can be purchased.
- ★ If selected, multi-season tags will be available to purchase any time prior to September 1.
- ★ If selected, you may apply for any weapon type special hunting permits.

Washington Department of FISH and WILDLIFE

Win Your Dream Hunt

Check out WDFW's Raffle Hunts!

Hunt the Rut

Use any Weapon

Deadline to Purchase July 22, 2011

Hunt Premier Units*

- **Hunt September 1 to December 31* using any legal weapon**… that's right hunt the rut!
- Hunt the premier units* that are so hard to draw a tag for!
- Win a permit for a single animal or for multiple animals!
- Improve your odds for drawing a moose, bighorn sheep, or mountain goat tag.

* See page 76 for more information

Raffle Permit Hunts

Purchase Deadline: July 22, 2011

How To Purchase:

License Vendors: wdfw.wa.gov/licensing/vendors

Raffle tickets are no longer available to purchase online or over the telephone. Washington gambling regulations prohibit wire sales.

Prices:

Deer, Elk, Moose, Mountain Goat: $5.90/ticket

Bighorn Sheep: $11.90/ticket

Multi-species: $16.70/ticket for three-species raffles, $22.10/ticket for four-species raffles

Proceeds from the sale of single-species raffle tickets will be used for the management and benefit of that species. Proceeds from the sale of multiple-species raffle tickets will be used for general game management.

There is no limit on the number of tickets a person may purchase. Residents and non-residents are eligible to purchase tickets. Refunds are not available on raffle ticket purchases. The "Once in a Lifetime Harvest" restriction is waived for auction and raffle hunts. The winner of the deer and elk raffles may purchase an additional deer or elk license/tag for the general hunting season if they choose. If selected, any legal weapon may be used during the hunt.

One winner and two alternates will be drawn for each hunt. Each winner must be eligible to purchase a hunting license and will be issued the appropriate license and tag at no cost.

The drawing is done by computer and the winning ticket holder will be notified via phone and mail by mid-August. If you are selected for a multi-species raffle, a decision must be made as to which species you would like to hunt before your hunting license and tags will be issued by the Department.

Raffle Permit	Season Dates	Hunt Area	Bag Limit	Sold By:
Three-deer	Sep. 1 - Dec. 31	**Black-tailed deer:** GMUs open to black-tailed deer hunting except GMU 485 **Mule deer:** GMUs open to mule deer hunting **White-tailed deer:** GMUs open to white-tailed deer	**May harvest all 3 species below:** 1 additional buck black-tailed deer 1 additional buck mule deer 1 additional buck white-tailed deer	WDFW
Northeast Washington Big Game	**White-tailed deer, elk, & moose:** Sep. 1 - Dec. 31 **Black bear:** Sep. 1 - Dec. 31 & April 15 - May 31 **Cougar:** Sep. 1 - Mar. 31 **Turkey:** April 15 - May 31	GMUs 101-124 **Note:** Cougar hunters can use dogs in units open for dogs.	**May harvest 3 of 6 of species below:** 1 additional buck white-tailed deer 1 additional bull elk 1 bull moose 1 additional cougar 1 additional black bear 1 additional turkey (gobbler & turkey with visible beard only)	WDFW
South-central Washington Big Game	Sep. 1 - Dec. 31	**Elk:** Any 300 or 500 series GMU open to elk hunting, except GMUs not open to branch antlered bull elk hunting **Deer:** Any 300 or 500 series GMU open to deer hunting **California bighorn sheep:** Sheep Units south of Interstate 90 & west of Interstate 82 open to bighorn sheep hunting with two or more permits during the respective license year	**May harvest all 3 species below:** 1 additional bull elk 1 additional buck deer 1 California bighorn sheep ram	WDFW
Southeast Washington Big Game	**White-tailed deer, mule deer, & elk:** Sep. 1 - Dec. 31 **Black bear:** Sep. 1 - Dec. 31 & April 15 - June 15 **Cougar:** Sep. 1 - Mar. 31	GMUs 139-154 & 162-186	**May harvest 4 of 5 species below:** 1 additional buck white-tailed deer 1 additional buck mule deer 1 additional bull elk 1 additional cougar 1 additional black bear	WDFW

Raffle Permit Hunts

Raffle Permit	Season Dates	Hunt Area	Bag Limit	Sold By:
North-central Washington Big Game	**White-tailed deer, mule deer, & California bighorn sheep:** Sep. 1 - Dec. 31 **Black bear:** Sep. 1 - Dec. 31 & April 15 - May 15 **Cougar:** Sep. 1 - Mar. 31	**White-tailed deer, mule deer, cougar, & black bear:** Any 200 series GMU open to deer hunting **California bighorn sheep:** Bighorn sheep hunt areas in Chelan or Okanogan counties open to bighorn sheep hunting with two or more permits during the respective license year	**May harvest 3 of 5 species below:** 1 additional buck white-tailed deer 1 additional buck mule deer 1 ram California bighorn sheep 1 additional any legal cougar 1 additional black bear	WDFW
Black-tailed Deer	Sep. 1 - Dec. 31	GMUs open to black-tailed deer hunting except GMU 485	1 additional buck black-tailed deer	WDFW
Mule Deer	Sep. 1 - Dec. 31	GMUs open to mule deer hunting	1 additional buck mule deer	WDFW
White-tailed Deer	Sep. 1 - Dec. 31	GMUs open to white-tailed deer hunting	1 additional buck white-tailed deer	WDFW
Westside Elk	Sep. 1 - Dec. 31	**Western Washington** Except GMU 485, those GMUs closed to elk hunting, & those GMUs not open to branch antlered bull elk hunting	1 additional bull elk	WDFW
Eastside Elk	Sep. 1 - Dec. 31	**Eastern Washington** Except GMU 157, those GMUs closed to elk hunting, & those GMUs not opened to branch antlered bull elk hunting	1 additional bull elk	WDFW
California Bighorn Sheep	Sep. 1 - Dec. 31	Any open bighorn sheep unit with two or more ram permits during the respective license year. Sheep units in Walla Walla, Columbia, Garfield, Asotin, or Pend Oreille counties are closed.	1 California bighorn ram	WDFW
Rocky Mountain Bighorn Sheep	Sep. 1 - Dec. 31	GMUs 113, 181, 186	1 Rocky Mountain bighorn ram	WDFW
Moose **(2 permits available)**	Sep. 1 - Dec. 31	Any open moose unit	1 moose (either sex)	Inland Northwest Wildlife Council WDFW
Mountain Goat	Sep. 1 - Dec. 31	Any open goat unit with two or more permits during the respective license year	1 mountain goat (either sex)	WDFW
Deer	Oct. 26 - Dec. 31	Buckrun	Any deer	Buckrun Deadline to apply is October 3; see page 112 for more information.

Applying for Special Permits

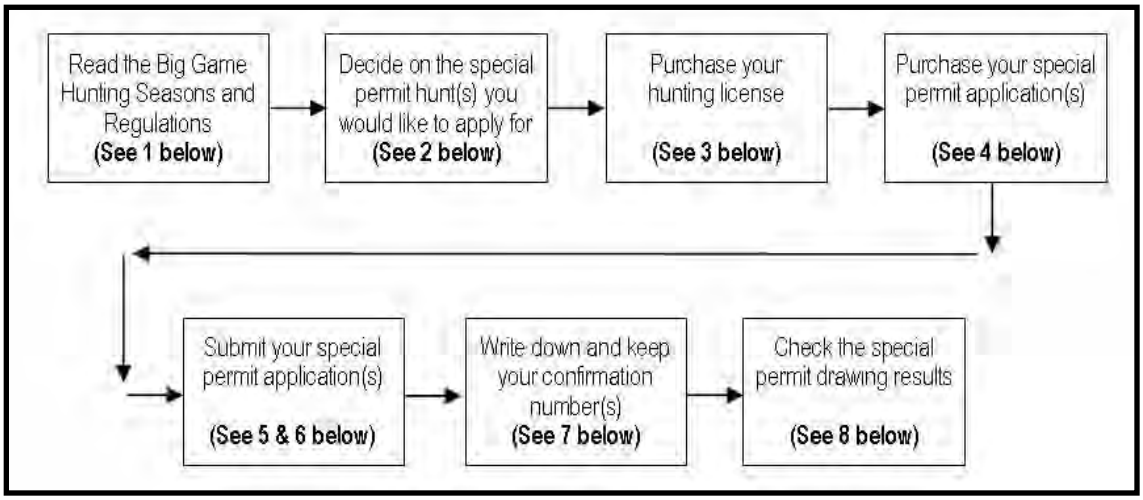

Special Permit Application Instructions

General Information:

Special hunting permit applications are available for deer, elk, mountain goat, bighorn sheep, moose, wild turkey, cougar, and black bear.

A weighted-point permit drawing system is used, which gives applicants who have failed to be selected in the past a better chance to be awarded a permit in the future. It is based on the application history of each applicant.

Points accumulate in each species category. The purchase of an application results in one accrued point for the category purchased. When a hunter is selected, the hunter's point total for that category drops to zero. Everyone has a chance to be selected, but those with more points have a better chance of being awarded a permit. **Points can not be transferred between individuals or categories.**

If you were selected for a special permit in error or if you are not able to participate in the hunt due to illness or deployment, you can contact the Wildlife Program at (360) 902-2515 to request having your points restored.

If you draw more than one permit for the same species you can participate in each hunt, but must stop hunting once you harvest an animal. Unless one of those permits is for a second tag, you are restricted to harvesting one animal.

Application Submission Periods:

Deer, Elk, Mountain Goat, Moose, Bighorn Sheep, Turkey, and Cougar:

April 18 through midnight on May 18, 2011

Spring Bear:

January 2 through midnight on February 29, 2012

Special permit applications are not accepted after these deadlines.

Cost to Apply:

The cost for a special permit application is $6.50 for residents, $60.50 for non-residents, and $4.10 for youth.

How to Apply:

1. Read...

Read the Big Game Hunting Seasons and Regulations to see which hunt choices are available. Be sure you are reading the current year's hunting pamphlet when submitting your application(s) because the permit hunts and hunt choice numbers change every year.

2. Decide on Hunt(s)...

Decide which hunt(s) you would like to apply for, and in what order.

Multiple Hunt Choices – You can apply for a maximum of four hunt choices per application, except for the quality deer and elk categories. For quality deer and elk hunts only two hunt choices are allowed. You do not have to apply for more than one hunt. If more than one hunt choice is requested, each hunt will be considered in the drawing in order of the priority you chose.

3. Purchase Hunting License...

Purchase the required hunting license and select the appropriate transport tag(s).

There are three ways to purchase:

1) License Vendors
2) Telephone: 1-866-246-9453
3) Online: wdfw.wa.gov/hunting

For deer and elk, the transport tag must match the tag specified for the hunt listed in the special permit tables. You must select your transport tag, including weapon type and location, before you can purchase a special permit application.

Applicants for turkey special permits must have a valid small game hunting license before an application can be submitted.

Hunting licenses for mountain goat, moose, or bighorn sheep do not have to be purchased unless you are selected

for a special hunt permit. If selected, you must send a check or money order for the appropriate fee, to WDFW's Headquarters office by the deadline established by the Department (15 day minimum) or the permit will become void and will be offered to an alternate. You may also purchase using a credit card by calling 1-866-246-9453.

If a youth is awarded a youth permit and turns 16 before purchasing the hunting license and tag, the full resident or non-resident price will be charged. No refunds or exchanges will be made for those purchasing a hunting license for mountain goat, moose, or bighorn sheep.

4. Purchase Permit Application...

See the table on the next page for information about each permit category available. Decide on and purchase special hunt application(s) for each category you would like to apply for.

There are three ways to purchase permit application(s):

1) License Vendors
2) Telephone: 1-866-246-9453
3) Online: wdfw.wa.gov/hunting

5. Decide if Applying as an Individual or Group...

Decide if you want to apply as an individual, as the leader of a group, or as a member of a group. If you want to apply as a member of a group, you must choose a group leader. The leader of the group must submit his or her application before the members of the group can submit their applications.

When applying as a group, each member must be eligible for the hunts that the group is applying for. If a group application is selected for permits, all of the hunters in the group receive a permit and each hunter can take an animal. The points accumulated by each hunter in the group are averaged and applied to the group application.

If the number of permits available in a hunt category is less than the maximum group size, then the maximum group size is equal to the number of permits.

The maximum group sizes for each species category are as follows:

8 - Deer & Elk
2 - Bear & Cougar
2 - Goat, Moose, & Bighorn Sheep
4 - Turkey
2 - Multi-season Deer & Elk

6. Submit...

Submit your special permit hunt choices online at wdfw.wa.gov/hunting or by calling (24/7) toll-free 1-877-945-3492.

Note: There is no other way to submit your hunt choices. Paper documents, phone calls, or email requests are not accepted.

When submitting your hunt choices, you will be asked to provide your WILD ID, name, and birth date. Your WILD ID is printed on each license or transport tag you purchase, and your sales receipts. This is your permanent identification number.

Next, choose a species category for which you would like to submit. The license system will only accept submissions for species categories that you have already purchased a special hunt permit application.

For Individual Applications:

1) Enter your hunt choices
2) Review your choices for accuracy
3) Submit your application
4) Write down the confirmation number.

For Group Applications:

Leaders must apply first:

1) Choose a pass code*
2) Write it down for later reference
3) Enter your hunt choices
4) Review your choices for accuracy
5) Submit your application
6) Write down the confirmation number
7) Provide your WILD ID number and pass code* to the member(s) of your group

Member(s) must apply second:

1) Enter the group leader's WILD ID number and the pass code*
2) Submit your application.

You will NOT be asked to provide hunt choice numbers. The group leader already submitted the group's hunt choices.

*Pass codes are optional – A pass code is is a four-digit number (used like a PIN). Your pass code ensures that others are prevented from inadvertently becoming part of your group.

Submit for points without getting drawn (Ghost Hunt Numbers):

If you want to continue to build points, but want to ensure you do not get selected for a permit, use the "ghost hunt choice numbers" listed below when submitting your application(s).

Ghost Hunt Choice Numbers

1999 - Deer
2999 - Elk
3999 - Turkey
4999 - Multi-Season Deer & Elk
5999 - Bighorn Sheep
6999 - Mountain Goat
7999 - Black Bear
8999 - Moose
9999 - Cougar

7. Write...

Write down or print the confirmation number you are provided after submitting your application(s). If you do not receive a confirmation number call (360) 902-2464 right away (help is available 24 hours a day).

If you are not issued a confirmation number, your application was NOT submitted and you must try again until one is issued.

8. Results...

Drawing results will be available online (wdfw.wa.gov/hunting/permits) by the end of June for deer, elk, mountain goat, bighorn sheep, moose, cougar, and turkey and by the end of March for spring bear. Beginning this year, results notification postcards will not be sent via U.S. mail.

By the middle of July, special permits will be sent via U.S. mail to successful applicants.

If you are selected for more than one permit you may participate in each hunt; however you must stop hunting once an animal is harvested (unless one of those permits is for a second deer tag).

Special Permit Categories

Species	Category (Application Type)	Category Description
Deer	Quality Deer	Hunters can expect lower than average hunter densities, greater potential for success, or good hunt timing during these hunts.
	Buck Deer	Antlered deer only, hunts available for each weapon type.
	Antlerless Deer	Antlerless deer only, hunts available for each weapon type.
	Second Deer	These hunts allow the selected applicants to purchase a second deer tag and participate in the hunt awarded.
	Deer - Youth	Must be under 16 at the time the special permit application is purchased.
	Deer - 65 and Over	Must be at least 65 years of age sometime during the license year.
	Deer - Disabled	Must be registered with the Washington Department of Fish and Wildlife as a hunter with a disability.
	Deer - Master Hunter	Must have a valid Washington Master Hunter card.
Elk	Quality Elk	Hunters can expect lower than average hunter densities, greater potential for success, or good hunt timing during these hunts.
	Bull Elk	Antlered elk only, hunts available for each weapon type.
	Antlerless Elk	Antlerless elk only, hunts available for each weapon type.
	Elk - Youth	Must be under 16 at the time the special permit application is purchased.
	Elk - 65 and Over	Must be at least 65 years of age sometime during the license year.
	Elk - Disabled	Must be registered with the Washington Department of Fish and Wildlife as a hunter with a disability.
	Elk - Master Hunter	Must have a valid Washington Master Hunter card.
Bear	Spring Bear	Hunts occur in the spring.
Cougar	Cougar	Dogs are allowed during these hunts.
	Cougar No Dogs	Dogs are not allowed during these hunts
Mountain Goat	Goat	Hunts are for mountain goat. If a hunter reports taking a mountain goat on one of these hunts, or fails to report his or her hunting activity, no further special hunt applications for "Goat" can be purchased.
Moose	Any Moose	Hunts in this category allow the taking of either an antlered or antlerless moose. If a hunter reports taking a moose on one of these hunts, or fails to report his or her hunting activity, no further special hunt applications for "Any Moose" can be purchased.
	Antlerless Moose	Hunts in this category only allow the taking of antlerless moose. Hunters may continue to purchase future antlerless moose special hunt applications whether a moose was taken in the hunt or not.
	Moose - Youth	Must be under 16 at the time the special permit application is purchased.
	Moose - 65 and Over	Must be at least 65 years of age at some time during the license year.
	Moose - Disabled	Must be registered with the Washington Department of Fish and Wildlife as a hunter with a disability.
	Moose - Master Hunter	Must have a valid Washington Master Hunter card.
Sheep	Sheep Any Ram	Hunts in this category only allow the taking of a bighorn sheep ram. If a hunter reports taking a sheep on one of these hunts, or fails to report his or her hunting activity, no further special hunt applications for "Sheep Any Ram" can be purchased.
	Sheep Ewe	Hunts in this category only allow the taking of bighorn sheep ewes. Hunters may continue to purchase future bighorn sheep ewe special hunt applications whether a sheep was taken on the hunt or not.
	Sheep - Youth	Must be under 16 at the time the special permit application is purchased.
	Sheep - 65 and Over	Must be at least 65 years of age at some time during the license year.
Turkey	Fall Turkey	Hunts in this category allow the taking of a turkey of either sex. These hunts occur in the fall.
Multi-Season	Multi-Season Deer	See page 74 for information about multi-season hunts.
	Multi-Season Elk	See page 74 for information about multi-season hunts.

You Can Make a Difference and Make a Statement With Personalized License Plates

The Washington Department of Fish and Wildlife (WDFW) launched a "Make A Difference – Make A Statement" campaign that is aimed at increasing public awareness of our state's Personalized License Plate program. Proceeds from the sale of personalized license plates directly benefit Washington's wildlife species and their natural habitat. By buying personalized license plates, Washington vehicle owners support wildlife research, recovery efforts, and viewing opportunities for wildlife species such as bald eagles, burrowing owls, Columbian white-tailed deer, and spotted frogs.

Personalized plates are available for Washington passenger vehicles for $49.75, with a yearly renewal fee of $32. Forty dollars of the initial purchase, and the entire $32 renewal fee, help conserve wildlife species through WDFW's Wildlife Program. Personalized license plates allow motorists to "Make A Statement" while they "Make a Difference" to Washington's wildlife.

For more information on personalized license plates or to receive an application in the mail, call the Washington Department of Licensing at (360) 902-3770. Applications are available at license vendors. You can also log-on to the Department of Licensing website at www.wa.gov/dol for an electronic application.

Get Your Wildlife Background License Plate Today!

There are five wildlife license plate designs available from the Department of Licensing (DOL). These license plates are available for cars, trucks, motorcycles, and trailers. Each license plate(s) purchase will cost $49.75 (includes regular vehicle licensing fees), and $30 each year to renew. You can change your existing plate to one of the new special designs anytime, however, the DOL highly recommends that you renew your vehicle registration at the same time you purchase your new special license plate. Forty dollars from the sale of each plate purchase, and the entire $30 renewal fee, will be deposited into the State Wildlife Account and will be spent on the following:

Deer, Elk, and Bear Plates Support:
Habitat improvements, population enhancements, and improved population monitoring for game animals.

Eagle Plates Support:
Working with communities and organizations to develop or improve watchable wildlife opportunities.

Orca Plates Support:
Endangered species population and habitat restoration and recovery.

To find information on ordering your plate(s), contact your local vehicle licensing office. To locate your local licensing office please visit the following website: https://fortress.wa.gov/dol/dolprod/vehoffices

Public Conduct Rules on WDFW Lands

The Washington Fish and Wildlife Commission adopted new rules (Washington Administrative Code 232-13) in December 2007 after years of discussion and extensive public review. As the number of users and types of use continue to increase on WDFW lands, the new rules provide a fair and sensible approach to protecting both fish and wildlife habitats and recreational values consistent with healthy wildlife populations.

These rules, which only apply on WDFW lands, are now in effect. The complete public conduct rule package is available on the web at: apps.leg.wa.gov/wac/default.aspx?cite=232-13. Although some conduct rules remain in place and have not changed, the new WAC chapter compiles them in one location for easy reference.

The rules address behavior and conduct, parking, camping, campfires, dumping and littering, target shooting, fireworks, pets, building blinds and tree stands, access, commercial and noncommercial use, and enforcement.

Fire rules allow campfires up to a maximum of three feet in diameter and three feet high unless posted otherwise. The new rules also include a 21-day camping limit within a 30-day period unless posted otherwise. Vehicles should not be left unattended for more than 21 days. Unattended blinds are available to the public on a "first-come-first-serve" basis. These rules were designed to provide an equal opportunity for all users.

The firearms and target practicing rule prohibits the use of glass, signs, appliances, mattresses, televisions, furniture, and exploding items as targets. With the exception of clay pigeons, debris from target practice should be removed. These rules, along with no-littering laws, address a growing concern for the amount of garbage left on public lands. The rules also prohibit the discharge of firearms within 500 feet of one of the 21 department-designated campgrounds. These very limited shooting restrictions were included to protect the recreating public.

Rules governing pets allow hunters to use hunting dogs under their control, but not to let them or other pets roam unattended. From April through July, all dogs and other pets must be leashed on WDFW lands to protect nesting wildlife.

To manage multiple user groups, a permit from the department is now required for any private or public event involving more than thirty people.

A commercial use permit from the department is required for any activity on department lands where a fee is charged or where the purpose is the sale or barter of a good or service regardless of whether the activity is intended to produce a profit. Hunting guides using WDFW lands are required to obtain a permit through one of WDFW's six regional offices. Permits will be issued on a limited basis to manage the number of hunters. Permit distribution may be used to address equity of hunter access and concerns for local wildlife populations.

All those who use WDFW lands are encouraged to take a look at the new rules.

With the new public conduct rules in place and followed; WDFW public lands will continue to provide safe, beautiful wildlands for all users to enjoy now and in the future.

Vehicle Use Permits

Note: The current state law that governs vehicle use permits is under review by the Legislature. The purpose of the review is to secure funding for management of state recreational property. In concept, the intent is to fund operations from those who recreate on the land. For WDFW managed lands, this will mean everyone who uses the property will contribute to its maintenance.

While discussions continue, it is likely that some kind of a parking permit would be required on all state lands. Yet to be decided is whether hunters and fishers would be exempted on WDFW lands. If and when changes are made by the Legislature that information will be provided to the public. These changes could be in place as soon as July 1, 2011.

The Department manages nearly one million acres of prime wildlife habitat and nearly 700 lake, river, and salt water recreational access area sites across the state for your use and enjoyment.

Vehicle use permits are required to park vehicles at all posted WDFW wildlife areas and water access sites. These permits generate funding for maintenance of WDFW lands and water access sites used by hunters, anglers, boaters, bird watchers, and other recreationalists.

Vehicle Use Permits are issued once per year with the purchase of an annual hunting or fishing license (excluding shellfish/seaweed and razor clam licenses) at no additional charge, or may be purchased separately for $14.00 each. Permits are transferable between two vehicles. Additional permits may be purchased for $8.00 each.

Permits must be clearly displayed and visible from outside the vehicle. They can be placed on the dash or hung from the rearview mirror.

Rearview mirror hangers are available at local license vendors or by calling WDFW at 360-902-2464. For a list of locations requiring permits, go to our website at wdfw.wa.gov/lands/wildlife_areas or visit a WDFW office in Spokane, Ephrata, Wenatchee, Yakima, Mill Creek, Vancouver, or Montesano.

Report your hunting activity for Big Game & Turkey by calling toll free 1-877-945-3492 or online at wdfw.wa.gov/hunting.

Hunter's Code of Conduct

Respect the Environment & Wildlife

- Show respect for the wildlife you hunt by taking only clean, killing shots, then retrieving and properly handling your game. Take only what you will use, even if it is under the legal limit.
- Learn to tread lightly while afield. Use vehicles only on established roads and trails, practice low-impact camping and travel, and pack out your trash, including cigarette butts and spent shell casings.
- Report illegal activities immediately.

Respect Property & Landowners

- Always get permission to hunt on private land.
- Close any gates you open, and never damage crops or property, including fences, outbuildings or livestock.
- Alert landowners or land managers about any problems you find on their property.
- Share your game with the landowner, or say thank you in some other way.

Show Consideration of Non-Hunters

- Remember that the future of hunting depends on hunters and non-hunters alike. Be considerate of non-hunters' sensibilities, and strive to leave them with positive images of hunting and hunters.
- Don't flaunt your kill. Treat game carcasses in an inoffensive manner particularly during transport.
- Be considerate of all outdoor users, including other hunters.

Hunt Safely

- Exercise caution at all times.
- Fire your gun or bow only when you are absolutely sure of your target and its background. Use binoculars, not your rifle scope, to identify your target.
- Wear hunter orange whenever appropriate or required while afield.

Remember that hunting and alcohol don't mix.

Know and Obey the Law

- Obtain proper tags and licenses.
- Hunt only in allowed areas and during designated times and seasons.
- Obey bag and possession limits.
- Use only legal hunting methods and equipment.

Support Wildlife & Habitat Conservation

- Provide hands-on and financial support for conservation of game and non-game species and their habitats.
- Learn more about wildlife and habitat issues, and urge policymakers to support strong conservation initiatives.
- Become involved in wildlife conservation organizations and their programs.
- Purchase state and federal wildlife conservation stamps, even if such stamps are not required for hunting.

Pass on an Ethical Hunting Tradition

- Invite a young person or a non-hunter next time you go afield to scout or hunt.
- Attend a hunter education course, and urge others to do the same.
- Set high ethical standards for future generations of hunters to help ensure hunting will continue.

Strive to Improve Outdoor Skills & Understanding of Wildlife

- Know the limitations of your skills and equipment, and hunt within those limits.
- Improve your outdoor skills to become more observant, a better hunter, and a better teacher. Sight-in your firearm and bow, and practice shooting to ensure a clean kill in the field.
- Learn more about the habits and habitats of game and non-game wildlife and their management needs.

Hunt Only with Ethical Hunters

- Take pride in being an ethical hunter.
- Insist that your hunting partners behave in a responsible, ethical manner. Compete only with yourself.

Persons with Disabilities

WDFW issues a Disabled Hunter Permit to persons with permanent disabilities under certain conditions. For complete information, read WAC 232-12-828. Hunters with disabilities must follow all hunting regulations and restrictions while using this permit. Not every person with a disability will qualify for the WDFW disabled hunter permit.

It is unlawful for a hunter with disabilities to possess a loaded firearm in their vehicle unless the vehicle is stopped, the motor is turned off and the vehicle is removed from the maintained portion of a roadway. If the road is not paved, and it is impossible to completely remove the vehicle from the road, then the hunter may shoot from the vehicle if it is as far off of the road as possible.

A person with a disability means a person with a **PERMANENT** disability who is:

- Not ambulatory over natural terrain without a prosthesis or assistive device such as, but not limited to wheelchair, crutches, cane.
- Unable to hold or shoot a firearm or other legal hunting device.
- Totally blind or visually impaired. Visually impaired means central visual acuity that does not exceed 20/200 in the better eye with corrective lenses, or the widest diameter of the visual field is no greater than 20 degrees.

This definition includes, but is not limited to persons with upper or lower extremity impairments who have lost the use of one or both upper or lower extremities, or who have a significant limitation in the use of upper or lower extremities, or who have a diagnosed disease or disorder which substantially impairs or interferes with mobility or the use of upper extremities.

Road Access Entry Program

Many new opportunities are being developed and existing areas may be changing for hunters with disabilities using a motor vehicle to enter "walk-in" only (closed roads) areas.

These opportunities are in cooperation with the Washington Department of Natural Resources (DNR), U.S. Forest Service, Washington Department of Fish and Wildlife, and private timber companies. Hunters with disabilities who have the official WDFW Disabled Hunter Orange Placard displayed, and under certain conditions identified by special entry permits, MAY be allowed to drive on some roads, otherwise closed to all other unauthorized vehicles. Proper signage and vehicle identification is required.

Able-bodied walk-in hunters must respect hunters with disabilities rights in these areas, and remember that harassment of properly identified persons with disabilities is not allowed.

Access roads are identified through signage at the gated entry points.

Information about road entry opportunities are posted online at wdfw.wa.gov. Information regarding the drawing for special entry areas is posted on the Internet. Information packets are available at WDFW Regional Offices after areas have been secured, or after June 30.

For information about opportunities on DNR lands only, call 360-902-1375.

For other information about any other areas call WDFW at 360-902-2349.

Other opportunities are available through the special deer and elk permit drawings in this pamphlet. Accessible duck and goose blinds are located around the state on private, state, and federal lands (also located on the website or call 360-902-2349). For more information contact any WDFW office.

To request an application for a Disabled Hunter Permit contact the WDFW License Division at 360-902-2464 or 360-902-2349.

Picture Yourself as a Washington State Fish and Wildlife Officer...

Entry Level: $4,131–$5,426/mo.
Lateral Transfer: $5,426/mo.

Great Pay, Great Benefits, Great Satisfaction!

For application information visit:

http://wdfw.wa.gov/enforcement/careers.html

The Washington Department of Fish and Wildlife is an equal opportunity employer.

• Washington Department of Fish and Wildlife Enforcement Program, A General Authority Law Enforcement Agency •

Hunter Education Safety Classes

Other Questions About Hunter Education?

Please contact a member of the hunter education staff if you have questions about training requirements, class schedules, etc. Hunter education staff is here to help you!

Eastern Washington:
Ephrata office: (509) 754-4624

Western Washington:
Olympia office: (360) 902-8111

Website:
wdfw.wa.gov/hunting/huntered

Master Hunter Training

The Master Hunter Program benefits both hunter access and landowner relations. Master Hunters are used as a management tool to remove damage-causing game in sensitive situations. For the latest information about the Master Hunter Program, including: requirements, open enrollment periods, how to apply, testing, volunteer opportunities, and more, please refer to the Master Hunter website at: wdfw.wa.gov/hunting/masterhunter.

Deferral Option for Hunter Education

Interested individuals ages 10 and older may apply for a once-in-a-lifetime, one license-year deferral of hunter education training. Individuals receiving a deferral may hunt in general seasons through March 31, 2012, but are **not eligible to apply for special permit hunts**. For detailed information on the deferral requirements, please visit our web site at: wdfw.wa.gov/hunting/huntered/he_deferral.html.

Individuals requesting a deferral may hunt only under the immediate supervision of an experienced hunter. The accompanying hunter must have valid Washington State hunting licenses for each of the three preceding years.

The deferral requires a $20, non-refundable application fee and a photocopy of valid identification that includes the applicant's birth date.

Online Learning



Hunter education training and information is available online.

Enroll in a Washington online course to complete required training, or simply review updated information about hunter safety, ethics and wildlife management. For more information, visit our website: www.hunter-ed.com/Washington

Bowhunter education is available online.

Study online to complete the knowledge and testing portion of the training program and then sign-up for a Saturday field day to complete the practical skills exercises. The Washington program is approved by the National Bowhunter Education Foundation and meets all their requirements. For more information visit our website: www.bowhunter-ed.com/wa

Hunter Education Instructor Incentive Permits

- Special deer, elk, and moose permits will be allocated through a random drawing to those hunter education instructors who qualify.
- Permit hunters must use archery equipment during archery seasons, muzzleloader equipment during muzzleloader seasons, and any legal weapon during modern firearm seasons.
- Qualifying hunter education instructors must be certified and have been in active status for a minimum of three consecutive years, inclusive of the year prior to the permit drawing.
- Instructors who are drawn, accept a permit, and are able to participate in the hunt, will not be eligible for these incentive permits for a period of ten years thereafter.
- Permittees may purchase a second license for use with the permit hunt only.

Area	Dates	Restrictions	GMUs	Permits
Region 1	All general season and permit seasons established for GMUs included with the permit	Any white-tailed deer	Any 100 series GMU except GMU 157	2
Region 2		Any white-tailed deer	GMUs 204-215	2
Region 2		Any deer	GMUs 215-251	1
Region 2		Any deer	GMU 290	1
Region 3		Any deer	GMUs 335-368, 382, 388	1
Region 3		Any elk	GMUs 336-368	2
Region 4		Any deer	Any 400 series GMU except GMUs 485 and 490	2
Region 5		Legal buck for 500 series GMU of choice or antlerless	Any 500 series GMU open for a general deer hunting season or a special deer permit hunting season	6
Region 5		Any elk	All 500 series GMUs except GMU 522	4
Region 6		3 pt. min. elk	GMUs 654, 660, 672, 673, 681	1
Region 6		Legal buck for GMU of choice	GMUs 654, 660, 672, 673, 681	1
Region 1	Oct. 1-Nov. 30	Antlerless only moose	GMU 113	2
Statewide	April 1-May 31	Male turkey or turkey with visible beard	All	2

Cooperative Road Management Areas

WDFW, with the help of state, federal, and private landowners, coordinates the closure of certain roads to reduce hunter crowding and disturbance to wildlife. Roads have been closed to vehicular traffic in over 65 areas, providing over a million acres of relatively undisturbed prime hunting habitat. It is illegal to operate a motor-driven vehicle on closed roads unless exempted by WDFW or the cooperative agency or company.

Road management areas are generally not closed to all entry, just motorized vehicles. You can walk, bicycle, or horseback ride in the area as much as you like!

There two types of road closures in the program:

1. **"Posted Closed" System.** Roads that are closed in an area are posted "closed to vehicular traffic, including ATVs.
2. **Green Dot System.** Under this system, all roads in an area are closed unless posted OPEN with a green dot. You may drive on any roads that have circular green reflectors posted along the roadway. Roads without green reflectors are closed to motor vehicles. To help users, large information boards can be found at major points of entry into the area. Areas under the Green Dot System are designated with (*) below.

Only portions of the identified GMUs below contain road management areas. Due to changes in land ownership and multi-partner agreements, the final status of Cooperative Road Management areas may change. Check with cooperating land owners and Regional WDFW offices for any changes.

Why Close Roads?

Studies in the Pacific Northwest have shown that most big game animals avoid active roads by at least one-quarter mile, and some move as much as four miles to escape traffic. Closing roads can provide large undisturbed areas for wildlife, like elk, deer, bighorn sheep, eagles, and wild turkeys during critical times of the year.

Intensively managed forests may have three to nine miles of road for each square mile of habitat. For each mile of road, at least four acres are directly removed as productive habitat.

Animals need energy to survive. Energy spent moving away from disturbances can deplete the energy needed to survive to late spring or give birth to a healthy elk calf. By limiting disturbance, road closures can enhance the health, reproduction, and number of animals in an area.

GMU	Name	Area	Effective Period
101	Sherman	Storm King (Disabled)	Apr. 1-Dec. 31
101	Sherman	Sherman Creek	Dec. 1-Apr. 1
111	Aladdin	Dominion Mountain	Year-round
113	Selkirk	Sullivan Lake	Year-round
113	Selkirk	Snyder Hill	Sept. 1-Nov. 30
113	Selkirk	CCA 15	Year-round
113	Selkirk	Loop Creek	Year-round
113	Selkirk	USFS road closures: "ID Panhandle Travel map"	
117	49 Degrees N	Winchester 35	Year-round
117	49 Degrees N	Donaldson	Year-round
117	49 Degrees N	Buck Creek	Year-round
117	49 Degrees N	Nelson Peak	Year-round
121	Huckleberry	Lane Mtn	Year-round
121	Huckleberry	Dry Crk/Service Crk	Year-round
121	Huckleberry	Huckleberry Crk	Apr. 1-Dec. 31
121	Huckleberry	Deer Crk	Year-round
121	Huckleberry	Crk/Disabled	Apr. 1-Dec. 31
121	Huckleberry	Little Sweden (Disabled)	Apr. 1-Dec. 31
124	Mt. Spokane	Blanchard	Year-round
162	Dayton	Griffen Peak/Chase Mt	Oct. 1-Nov. 30
175	Lick Creek	Hogback/Triple Ridge	Oct. 1-Nov. 30
175	Lick Creek	Lick Creek "Umatilla USFS Road Mgmt. guide"	Closures variable;
251	Mission	Naneum*	Year-round
328	Naneum	Naneum*	Year-round
329	Quilomene	Naneum*	Year-round
329	Quilomene	Whiskey Dick*	Year-round
336	Taneum	L.T. Murray*	Year-round
340	Manastash	L.T. Murray*	Year-round
342	Umtanum	Cleman Mt./Wenas*	Year-round
360	Bethel	Oak Creek*	Year-round
368	Cowiche	Ahtanum/Cowiche*	Year-round
388	Grayback	Grayback	Sept. 1-Dec. 31
388	Grayback	Lyle	April 1-June 15 Nov. 22-Dec. 1
506	Willapa Hills	Pe Ell	Year-round
615	Clearwater	Clearwater	Year-round
621	Olympic	Lilliwaup	Oct. 1-Apr. 15
621	Olympic	Burnt Hill	Year-round
636	Skokomish	Upper Wynoochee R	Oct. 1-Apr. 30
636	Skokomish	Skokomish River	Oct. 1-Apr. 30
636	Skokomish	Lake Cushman	Oct. 1-Apr. 30
638	Quinault Ridge	Quinault Ridge	Year-round
648	Wynoochee	Furlough Creek/Jones Creek	Year-round
648	Wynoochee	Polson/Hoppers	Year-round
648	Wynoochee	Lwr Wynoochee R	Oct. 1-Apr. 30
648	Wynoochee	East Hoquiam Ext.	Year-round
648	Wynoochee	West Wynoochee	Year-round
648	Wynoochee	East Wishkaw R	Year-round
653	White River	Greenwater R, Winter Range	Nov. 26-May 1
653	White River	Dalles Ridge Winter Range	Nov. 26-May 1
653	White River	W Fork White River	Nov. 1-May 1
653	White River	White R	Nov. 1-May 1
654	Mashel	Champion/Plum Crk**	Year-round
654	Mashel	Elbe Hills	Sept. 1-Mar. 15
660	Minot Peak	Lower Chehalis	Sept. 1-Apr. 30
660	Minot Peak	Williams Creek	Year-round
666	Deschutes	Black River/Scatter Crk	Year-round
672	Fall River	Pe Ell	Year-round

* Green Dot System Roads **Contact Hancock Forest Management for permits to use their fee access areas 1-800-782-1493.

ATTENTION Hunters Traveling to Other States

If you are going to hunt deer, elk, or moose in the following states or provinces this year please be advised that there have been some rule changes passed by the Washington Fish and Wildlife commission that regulate how you can bring your meat and trophies home.

Alberta, Canada	Nebraska	Utah
Colorado	New Mexico	Virginia
Illinois	New York	West Virginia
Kansas	North Dakota	Wisconsin
Maryland	Saskatchewan, Canada	Wyoming
Minnesota	South Dakota	

If you hunt deer, elk, or moose in these states or provinces the following items only may be imported to Washington to reduce the risk of transmitting chronic wasting disease:

- Meat that has been de-boned in the state or province where it was harvested and is imported as boned-out meat.
- Skulls and antlers, antlers attached to the skill plate, or upper canine teeth (bugler, whistlers, ivories) from which all soft tissue has been removed.
- Hides or capes without heads attached.
- Tissue imported for use by a diagnostic or research laboratory.
- Finished taxidermy mounts.

Violation of this rule is a gross misdemeanor having a maximum penalty of $5,000 fine or one year in jail. (RCW 77.15.290)

In addition, if you are notified by another state fish and wildlife agency that the deer, elk, or moose you have harvested has tested positive for chronic wasting disease, you must notify Washington Department of Fish and Wildlife within 24 hours. Violation of this rule is an infraction. (RCW 77.15.160)

Washington Department of Fish and Wildlife has been testing for chronic wasting disease (CWD) since 1995. To date, CWD has not been detected in Washington. We urge hunters to help us maintain our healthy deer, elk, and moose populations. For more information on CWD, check out wdfw.wa.gov/conservation/health/cwd.

If you have any questions, please contact the Wildlife Program (360) 902-2515.

Resource of Volunteer Citizens

EYES IN THE WOODS

IN COOPERATION WITH THE DEPARTMENT OF FISH AND WILDLIFE

www.eyesinthewoods.org

The Eyes In The Woods Association Inc. (EITW) is a non-profit organization dedicated to assisting the professionals that protect and manage our fish and wildlife. Our goal is to create a resource of trained citizen volunteers devoted to the protection and perpetuation of our fish, wildlife, habitat and access to the outdoors.

Working with WDFW Staff, we continue to develop and expand projects and programs that volunteers can participate in, such as wildlife study projects, biological check stations, Property Watch, Stream Watch. Enforcement and habitat projects are areas we assist with.

Help us grow - we need volunteers in leadership roles within each program.

Check our website calendar for up to date opportunities!

Tired of Criminals Poaching our Fish and Wildlife and Destroying Public Lands? Attend a class in your area and become a "Certified Witness" for our resources.

Join us in protecting Washington's fish and wildlife by attending a two-hour EITW Crime Observation and Reporting Training (CORT). Learn from WDFW Enforcement Officers how to identify, document, and report natural resource crimes. Become part of a network of trained citizens dedicated to reducing poaching and other natural resource abuses through this non-confrontational expert witness program. We must have 10 people registered 2-days prior to a class or the class is cancelled; sign up now!!!!

See the EITW webpage Calendar to locate and register for a class in your area.
See the contacts page to contact the EITW Regional Training Coordinator in your area.

WDFW Region	EITW CORT TRAINING SPONSOR	LOCATION	CITY	CONTACT	PHONE
1	Wholesale Sports	14014 E Indiana Ave	Spokane	Manager	(509) 891-1900
1	Inland NW Wildlife Council	6116 N Market St	Spokane	EITW Coordinator	(509) 570-8200
1	Trinity Baptist Church	595 Abbott Rd.	Walla Walla	Dan Clark	(509) 529-7178
2	Moses Lake Fire Dept.	701 E 3rd Ave	Moses Lake	Ron Poppe	(509) 884-9369
2	Wenatchee Sportsman's Association	180 Rock Island Rd E	Wenatchee	Ron Poppe	(509) 884-9369
3	Kittitas Co. Event Ctr. - Naneum Room	512 N Poplar St	Ellensburg	Lee Davis	(509) 736-2200
3	WDFW Oak Creek Wildlife Area	Hwy 12	Naches	Eric Neild	(509) 528-9620
3	Wholesale Sports	6603 W Canal Dr	Kennewick	Eric Neild	(509) 528-9620
4	Issaquah Sportsmen's Club	23600 SE Evans St	Issaquah	Tom Mechler	(425) 255-0922
4	Issaquah Salmon Hatchery	125 W Sunset Wy	Issaquah	Celina Steiger	(425) 392-8025
4	Wholesale Sports	1405 S 348th St	Federal Way	Hunting Desk	(253) 835-4100
4	Whatcom Creek Hatchery	1600 C St	Bellingham	Earl Steele	(360) 739-6667
4	Wholesale Sports	2000 S Burlington Blvd	Burlington	Rob Campbell	(360) 755-0500
4	Stillaguamish Tribe-Angel of the Winds	3438 Stoluckquamish Ln	Arlington	Francesca Ferez	(360) 631-2620
4	Holiday Sports	895 Nevitt Rd	Burlington	Anthon-Diane Steen	(360) 757-4361
5	Bobs Sporting Goods	1111 Hudson Ave	Longview	Hunting Counter	(360) 425-3870
5	Joes Sports	117 NE Hampe Way	Chehalis	Joe Rosbach	(360) 740-6291
5	Wholesale Sports	11505 NE Fourth Plain Rd	Vancouver	Jason Hammer	(360) 751-5003
6	Cabela's	1600 Gateway Blvd.	Lacey	Michael Imes	(253) 858-6551
6	Gig Harbor Sportsman's Club	9721 Burnham Dr.	Gig Harbor	Michael Imes	(253) 858-6551
6	Tacoma Sportsmen's' Club	16409 Canyon Rd.	Puyallup	Office Staff	(253) 537-6151
6	Wholesale Sports	1220 Marvin Rd E.	Lacey	Customer Svc.	(360) 459-5800
6	SPORTCO	4602 20th St E.	Fife	John Dahll	(253) 922-2222

We have several programs and projects ongoing and in planning.
Check the webpage calendar to sign up for projects or contact the EITW Program Director .

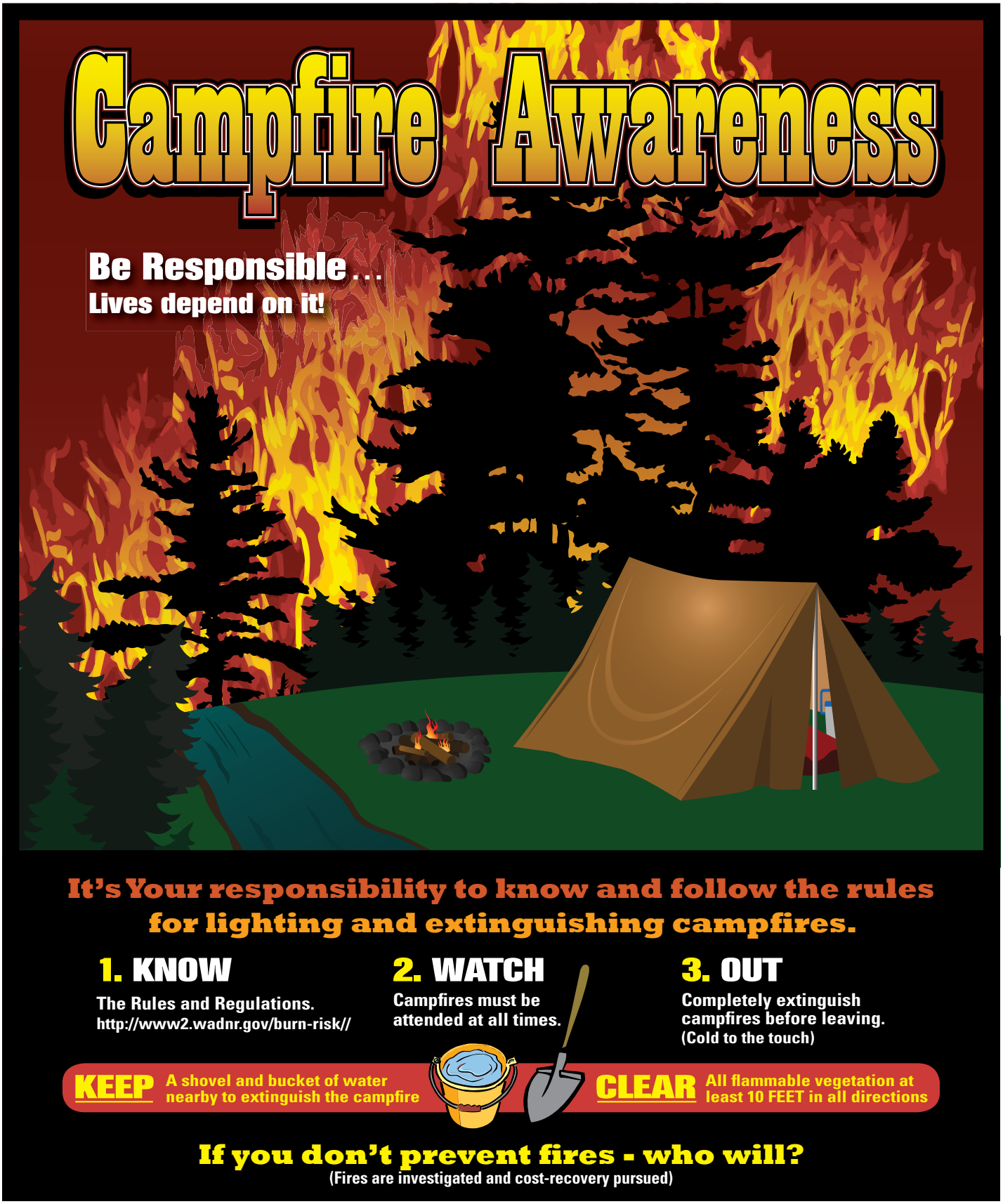
Campfire Awareness
Be Responsible . . .
Lives depend on it!
It's Your responsibility to know and follow the rules for lighting and extinguishing campfires.
1. KNOW
The Rules and Regulations.
http://www2.wadnr.gov/burn-risk//
2. WATCH
Campfires must be attended at all times.
3. OUT
Completely extinguish campfires before leaving.
(Cold to the touch)
KEEP
A shovel and bucket of water nearby to extinguish the campfire
CLEAR
All flammable vegetation at least 10 FEET in all directions
If you don't prevent fires - who will?
(Fires are investigated and cost-recovery pursued)

Where To Get Maps

Check it out:

wdfw.wa.gov/mapping/gohunt

Maps provided in this pamphlet are for general reference only. For specific boundaries, refer to the legal descriptions on the following pages.

Arnolds Map Service
Maps with GMU boundaries on them.
USGS Topographic Maps and other maps
119 W 24th Street
Vancouver, WA 98660 (360) 695-7897
www.arnoldmapservice.com
Email: mapman@pacifier.com

Benchmark Maps
Washington Road & Recreation Atlas,
Public lands maps with GMU overlays,
Washington Recreation Maps
Local bookstores (916) 371-3930
www.benchmarkmaps.com

Department of Natural Resources
Major Public Lands maps and aerial photos
www.dnr.wa.gov

L C Sportsmaps
Maps with GMU boundaries on them,
USGS topographic maps
PO Box 1840
Orting, WA 98360 (360) 872-0221

WA State Department of Printing
TOPO and public lands maps
7580 New Market St SW
Tumwater, WA 98501 (360) 570-5024

Green Trails Maps
www.greentrailsmaps.com

Adams County:
http://adamswa.mapsifter.com

Grant County:
http://grantwa.mapsifter.com

Washington Atlas and Gazetteer
Local bookstores or U.S. Geological Survey
Box 25046, MS 504
Denver Federal Center
Denver, CO 80225 (303) 236-5900

Bureau of Land Management
Spokane District
1103 North Fancher
Spokane, WA 99212 (509) 536-1200
www.blm.gov/or

Northwest Map and Travel
525 West Sprague Ave.
Spokane, WA 99201 (509) 455-6981
www.nwmaps.com

U. S. Forest Service Maps:
Many national forest trailheads in Washington now charge an access fee. You may contact the Forest Service for access fees and maps at any of the following forest service offices: www.fs.fed.us

Colville National Forest
765 S Main, Federal Bldg
Colville, WA 99114 (509) 684-3711

Gifford Pinchot National Forest
100600 NE 51st Circle
Vancouver, WA 98682 (360) 891-5000

Mount Baker-Snoqualmie National Forest
Mt. Baker-Ranger District
810 State Route 20
Sedro-Woolley, WA 98284-1263 (360) 856-5700

Outdoor Recreation Information Center
Trip Planning Section
222 Yale Ave. N.
Seattle, WA 98109-5429 (206) 470-4060

Darrington Ranger District
1405 Emens St.
Darrinton, WA 98241-9502 (360) 436-1155

Skykomish Ranger District
74920 NE Stevens Pass Highway
Skykomish, WA 98288-0305 (360) 677-2414

Snoqualmie Ranger District
902 SE North Bend Way, Bldg. 1
North Bend, WA 98045-9545 (425) 888-1421

Okanogan National Forest
1240 South Second Avenue
Okanogan, WA 98840 (509) 826-3275

Olympic National Forest
1835 Black Lake Blvd SW
Olympia, WA 98512 (360) 956-2300

Umatilla National Forest
2517 SW Hailey Avenue
Pendleton, OR 97801 (541) 278-3716

Wenatchee National Forest
215 Melody Lane
Wenatchee, WA 98801 (509) 664-9200

DNR Lands

The Washington Department of Natural Resources (DNR) manages three million acres of state trust land. These lands are managed primarily to generate income to build public schools, universities, and provide other public benefits. They also are managed to provide habitat for fish and wildlife, and offer the public opportunities for recreation, such as camping, hunting and fishing. Each year, millions of people recreate on public lands; most of them treat the land and its resources with respect, but a few do not. Increasingly, private landowners are closing their lands to protect them from vandalism and theft. DNR wants to continue to keep trust lands open for hunting and fishing, but we need your help.

As a land manager, DNR has the responsibility to manage its land to support wildlife and maintain water quality. Wildlife need snags, trees and brush; fish need streams with clean water and gravel. Healthy habitats help provide healthy fish and wildlife populations. You can help. When you're hunting or fishing, please remember the following:

- Keep vehicles on roads and out of streams and wetlands.
- Check your vehicle for weeds, they can grow and crowd out native vegetation.
- Get a permit before cutting firewood.
- Snags are best used for wildlife habitat, not for firewood.
- Leave your campsite clean when you leave. Pack it in Pack it out.
- Only tree stands that cause no permanent damage to trees should be used on state lands.
- Check road conditions, roads damaged, due to soft conditions, often lead to them being closed.
- Remember to get landowner approval to access DNR lands that do not have a public access.
- Leave all gates as you found them, if they are open leave them open, if closed leave them closed.

For information on the nearest DNR office, go to our website www.dnr.wa.gov. Report violators when you see abuse. Help keep public lands open to the public.

Report your hunting activity for Big Game & Turkey by calling toll free 1-877-945-3492 or online at wdfw.wa.gov/hunting.

Bighorn Sheep Units:

Sheep Unit 2 Vulcan Mountain:
Ferry Co north of the Kettle River near Curlew.

Sheep Unit 4 Selah Butte:
That part of Yakima and Kittitas cos. between Ellensburg and Yakima east of the Yakima River and north of Selah Creek, west of Interstate 82 and south of Interstate 90.

Sheep Unit 5 Umtanum:
Those portions of Yakima and Kittitas cos. west of the Yakima River, north of Wenas Creek, and east of USFS Road 1701 to Manastash Lake and its drainage; south and east along the South Fork Manastash Creek to Manastash Creek and the Yakima River.

Sheep Unit 7 Cleman Mountain:
That part of Yakima Co south of Wenas Creek and east of USFS Road 1701, north of Highway 410 and Highway 12 and west of the Yakima River.

Sheep Unit 10 Mt. Hull:
That part of Okanogan Co within the following described boundary: Beginning at Oroville; then south along U.S. Highway 97 to the Swanson's Mill Road (old Mt. Hull Road) near Lake Andrews; then east to the Dry Gulch Road; then north to the Oroville-Toroda Creek Road (Molson Grade Road); then west to Oroville and the point of beginning.

Sheep Unit 12 Lincoln Cliffs:
That part of Lincoln Co north of Highway 2.

Sheep Unit 13 Quilomene:
GMUs 329, 330, and 251 south of Colockum Creek.

Sheep Unit 14 Swakane:
GMU 250

Sheep Unit 15 Tieton:
GMU 360

Sheep Unit 16 Manson:
Beginning at the mouth of Granite Falls Creek on the south shore of Lake Chelan, E across Lake Chelan to Willow Point; NW along the shoreline of Lake Chelan to the mouth of Stink Creek; E along Stink Creek to the intersection with Green's Landing Road; along Green's Landing Road to Manson Boulevard; E on Manson Boulevard to Lower Joe Creek Road; NE on Lower Joe Creek Road to Grade Creek Road; NE on Grade Creek Road to US Forest Service Road 8210; NE on US Forest Service Road 8210 to intersection with US Forest Service Road 8020; W on US Forest Service Road 8020 to Fox Peak; NW along Sawtooth Ridge (Chelan-Okanogan County Line) to the Lake Chelan National Recreation Area boundary; S along the Lake Chelan National Recreation Area boundary to shore line of Lake Chelan; W across Lake Chelan to the mouth of Riddle Creek on the South Shore; SE along South Shore of Lake Chelan to the point of beginning.

Sheep Unit 17 Asotin:
GMU 175.

Sheep Unit 18 Chelan Butte:
Beginning at the intersection of State Hwy 971 and US Hwy 97A, S to the W shoreline of the Columbia River, N along the W shoreline of the Columbia River for 21 miles to the mouth of Antione Creek, W up Antione Creek to where it crosses Apple Acres Rd, W on Apple Acres Rd to the intersection with Washington Creek Rd (US Forest Service Rd 8135), N on Washington Creek Rd to its end and then follow Washington Creek, W on Washington Creek to where it crosses US Forest Service Rd 8010, S on US Forest Service Rd 8010 (transitions into Purtteman Creek Rd) to Purtteman Gulch, S into Purtteman Gulch to the N shoreline of Lake Chelan, S along the shoreline to the S shoreline of Lake Chelan to the mouth of First Creek, S up First Creek to the intersection of State Hwy 971 (Navarre Coulee Rd), S on State Hwy 971 to the point of beginning.

Sheep Unit 19 Sinlahekin:
Beginning at the eastern boundary of the Pasayten Wilderness border and the US-Canadian border; E on the US-Canadian border to the border station on Similkameen Rd (Co Rd 4568); SE on the Similkameen Rd (Co Rd 4568) to the Loomis-Oroville Rd (Co Rd 9425); E on the Loomis-Oroville Rd (Co Rd 9425) to US Hwy 97 in Oroville; S on US Hwy 97 to 12th Ave; W on 12th Ave (it curves S and changes to Old Highway 97); S on Old Highway 97 to US Hwy 97; S on US Hwy 97 to the South Pine Creek Rd (Co Rd 9410); W on the South Pine Creek Rd (Co Rd 9410) to Fish Lake Rd (Co Rd 4290); W on Fish Lake Rd (Co Rd 4290) to South Fish Lake Rd (Co Rd 4282), along the south shore of Fish Lake; SW on South Fish Lake Rd (Co Rd 4282), to the Sinlahekin Rd (Co Rd 4015); SW on the Sinlahekin Rd (Co Rd 4015), along the north shore of Conconully Lake, to the Salmon Creek North Fork Rd (Co Rd 2361), at the town of Conconully; N on US Forest Service Rd 38 (Salmon Creek North Fork Rd, Co Rd 2361) to US Forest Service Rd 3820; N on US Forest Service Rd 3820 over Lone Frank Pass, to US Forest Service Rd 39; N on US Forest Service Rd 39 to the US Forest Service Rd 300 at Long Swamp trailhead; W on the US Forest Service 300 to US Forest Service Trail 342; N on US Forest Service Trail 342 to US Forest Service Trail 343; E on US Forest Service Trail 343 to US Forest Service Trail 341; E on US Forest Service Trail 341 to US Forest Service Trail 375; E on US Forest Service Trail 375 to the eastern boundary of the Pasayten Wilderness Area; N on the Pasayten Wilderness Area boundary to the US-Canadian border and the point of beginning.

Mountain Goat Hunt Areas:

Chelan North 2-1
Permit Area: Beginning at the mouth of Fish Creek on Lake Chelan (Moore Point); then northeast up Fish Creek and USFS trail 1259 to the Sawtooth crest near Deephole Spring; then southeast along the Sawtooth crest, which separates Chelan and Okanogan County, to Horsethief Basin and the headwaters of Safety Harbor Creek; then south along Safety Harbor Creek to Lake Chelan, then northwest along the north shore of Lake Chelan to the mouth of Fish Creek at Moore Point and the point of beginning.

Nachess Pass 3-6:
Permit Area - Nachess: Yakima and Kittitas counties within the following described boundary: Beginning at Chinook Pass; then north along the Pacific Crest Trail to Naches Pass; then east to USFS Road 19 and continuing to State Highway 410; then west along State Highway 410 to Chinook Pass and point of beginning.

Permit Area - Crystal Mountain Corral Pass: Pierce County within the following described boundary: Beginning where Goat Creek intersects the Corral Pass Road; then southeast up Goat Creek to the Cascade Crest; then north along the Crest to USFS Trail 1188; then northwest along said trail to USFS Trail 1176; then north along said trail to Corral Pass; then west along Corral Pass Road to its intersection with Goat Creek and the point of beginning.

Bumping River 3-7:
Permit Area: Beginning on US Forest Service Trail 2000 (Pacific Crest Trail) and SR 410 at Chinook Pass; NE on SR 410 to US Forest Service Rd 1800 (Bumping Lake Rd); SW on the US Forest Service Rd 1800 (Bumping Lake Rd) to US Forest Service Trail 973 (Richmond Mine Rd); SE on US Forest Service Trail 973 (Richmond Mine Rd) to the north fork of Rattlesnake Creek; SE down the north fork of Rattlesnake Creek to US Forest Service Rd 1502 (McDaniel Lake Rd); SE on US Forest Service Rd 1502 (McDaniel Lake Rd) to US Forest Service Rd 1500; S on US Forest Service Rd 1500 to US Hwy 12; W on US Hwy 12 to US Forest Service Trail 2000 (Pacific Crest Trail) at White Pass; N on the US Forest Service Trail 2000 (Pacific Crest Trail) to SR 410 at Chinook Pass and the point of beginning. (Lands within the boundary of Mt. Rainier National Park along the Pacific Crest Trail are not open to hunting.)

Blazed Ridge 3-10:
Permit Area: Kittitas and Yakima counties within the following described boundary: Beginning at the mouth of Cabin Creek on the Yakima River; then west along Cabin Creek to the headwaters near Snowshoe Butte; then south along the Cascade Crest separating the Green and Yakima river drainage to Pyramid Peak; then southeast along the North Fork, Little Naches, and Naches River to the Yakima River; then north along the Yakima River to the mouth of Cabin Creek and point of beginning.

Chowder Ridge 4-3:
Permit Area: Whatcom County within the following described boundary: Beginning at the confluence of Wells Creek with the North Fork Nooksack River south on Wells Creek to its confluence with Bar Creek; then on Bar Creek to the Mazama Glacier; then ascending Mazama Glacier to the summit of Mount Baker; then northwest between Roosevelt Glacier and Coleman Glacier to the Kulshan Cabin site and Kulshan Creek; then downstream on Kulshan Creek to its confluence with Grouse Creek; then continuing on Grouse Creek to its confluence with Glacier Creek; then on Glacier Creek to its confluence with the North Fork Nooksack River; then east on the North Fork Nooksack River to Wells Creek and the point of beginning.

Lincoln Peak 4-4
Permit Area: Whatcom County within the following described boundary: Beginning at the confluence of Glacier Creek and the North Fork Nooksack River; then south on Glacier Creek to its confluence with Grouse Creek; then on Grouse Creek to its confluence with Kulshan Creek; then on Kulshan Creek to the Kulshan Cabin site and from there ascending between Coleman and Roosevelt glaciers to the summit of Mount Baker; then southwesterly descending Easton Glacier to the pass immediately south of Cathedral Crag and the Bell Pass Trail (Trail No. 603.3); then west on Bell Pass Trail to its intersection with Ridley Creek Trail (Trail No. 696); then west on Ridley Creek Trail to Ridley Creek; then west on Ridley Creek to the Middle Fork Nooksack River; then northwest on the Middle Fork Nooksack River to its confluence with Clearwater Creek, then north on Clearwater Creek to its confluence with Rocky Creek, then north on Rocky Creek to the National Forest boundary; then north on the National Forest boundary

to the North Fork Nooksack River, then east on the North Fork Nooksack River to Glacier Creek and the point of beginning.

Dillard Creek 4-6
Permit Area: Whatcom County within the following described boundary: Beginning at the summit of Mount Baker; then northeast descending Rainbow Glacier to the headwaters of Rainbow Creek; then southeast on Rainbow Creek to its confluence with Swift Creek; the south on Swift Creek to Baker Lake; then south along the western shoreline of Baker Lake to Upper Baker Dam; then southwest on Baker River and the western shoreline of Lake Shannon to Rocky Creek; then northwest on Rocky Creek to its intersection with the Park Butte Trail (Trail No. 603); then northwest on Park Butte Trail to its intersection with the Bell Pass Trail (Trail No. 603.3); then west on Bell Pass Trail to the pass immediately south of Cathedral Crag; then north to and onto Easton Glacier to the summit of Mount Baker and the point of beginning.

Avalanche Gorge 4-7
Permit Area: Whatcom County within the following described boundary: Beginning at the summit of Mount Baker north on the Mazama Glacier to Bar Creek, then north on Bar Creek to its confluence with Wells Creek; then southeast upstream along Wells Creek to waypoint 593106 East, 5410010 North (NAD27); then southeast about ½ mile to Ptarmigan Ridge Trail (Trail No. 682.1) at waypoint 593674 East, 5409462 North; then south and southwest on Ptarmigan Ridge Trail about ½ mile to an upper tributary of Swift Creek at waypoint 593425 east, 5408803 North; then east and south on said unnamed tributary to its confluence with Swift Creek; then south on Swift Creek to its confluence with Rainbow Creek; then northwest on Rainbow Creek to the Rainbow Glacier; then ascending Rainbow Glacier to the summit of Mount Baker and the point of beginning.

Goat Rocks 5-4 / Tieton River 3-9
Permit Area - Goat Rocks: Lewis County south of the White Pass Highway (U.S. Highway 12) and east of the Johnson Creek Road (USFS Road 1302).

Permit Area - Tieton River: GMU 364

Elk Areas

Elk Area 1008 West Wenaha (Columbia Co):
That part of GMU 169 west of USFS trail 3112 from Tepee Camp (east fork of Butte Creek) to Butte Creek, and west of Butte Creek to the Washington-Oregon state line.

Elk Area 1009 East Wenaha (Columbia, Garfield, & Asotin cos.):
That portion of GMU 169 east of USFS trail 3112 from Tepee Camp (east fork Butte Creek) to Butte Creek, and east of Butte Creek to the Washington-Oregon state line.

Elk Area 1010 (Columbia Co):
GMU 162 excluding National Forest land and the Rainwater Wildlife Area.

Elk Area 1011 (Columbia Co):
That part of GMU 162 east of the North Touchet Road, excluding National Forest land.

Elk Area 1012 (Columbia Co):
That part of GMU 162 west of the North Touchet Road, excluding National Forest land and the Rainwater Wildlife Area.

Elk Area 1013 (Asotin Co):
GMU 172, excluding National Forest lands.

Elk Area No. 1015 Turnbull (Spokane Co):
Located in GMU 130, designated areas within the boundaries of Turnbull National Wildlife Refuge.

Elk Area 1016 (Columbia Co):
GMU-162 Dayton, excluding the Rainwater Wildlife Area.

Elk Area 2032 Malaga (Kittitas & Chelan cos.):
Beginning at the mouth of Davies Canyon on the Columbia River; west along Davies Canyon to the cliffs above (north of) the North Fork Tarpiscan Creek; west and north along the cliffs to the Bonneville Power Line; southwest along the power line to the North Fork Tarpiscan Road in Section 9, Township 20N, Range 21E; north and west along North Fork Tarpiscan Road to Colockum Pass Road (Section 9, Township 20N, Range 21E); south and west on Colockum Pass Road to section line between Sections 8 & 9; north along the section line between Sections 8 and 9 as well as Sections 4 & 5 (T20N, R21E) & Sections 32 & 33 (T21N, R21E) to Moses Carr Road; west and north on Moses Carr Road to Jump Off Road; south and west on Jump Off Road to Shaller Road; north and west on Shaller Road to Upper Basin Loop Road; north and west on Upper Basin Loop Road to Wheeler Ridge Road; north on Wheeler Ridge Road to the Basin Loop Road (pavement) in Section 10 (T21N, R20E); north on Basin Loop Road to Wenatchee Heights Road; west on Wenatchee Heights Road to Squilchuck Road; south on Squilchuck Road to Beehive Road (USFS Rd 9712); northwest on Beehive Road to USFS Rd 7100 near Beehive Reservoir; north and west on USFS Rd 7100 to Peavine Canyon Road (USFS Rd 7101); north and east on Peavine Canyon Road to Number Two Canyon Road; north on Number Two Canyon Road to Crawford Street in Wenatchee; east on Crawford Street to the Columbia River; south and east along the Columbia River to Davies Canyon and point of beginning. (Naneum Green Dot, Washington Gazetteer, Wenatchee National Forest)

Elk Area 2033 Peshastin (Chelan Co):
Starting at the Division St bridge over the Wenatchee River in the town of Cashmere; S on Aplets Way then Division St to Pioneer St; W on Pioneer St to Mission Creek Rd; S on Mission Creek Rd to Binder Rd; W on Binder Rd to Mission Creek Rd; S on Mission Creek Rd to Tripp Canyon Rd; W on Tripp Canyon Rd to where Tripp Canyon Rd stops following Tripp Creek; W on Tripp Creek to its headwaters; W up the drainage, about 1000 feet, to US Forest Service (USFS) Rd 7200-160; W on USFS Rd 7200-160 to Camas Creek Rd (USFS Rd 7200); W on Camas Creek Rd (USFS 7200 RDRd) (excluding Camas Land firearm closure.*) to US Hwy 97; N on US Hwy 97 to Mountain Home Rd (USFS 7300 Rd); N on Mountain Home Rd to the Wenatchee River in the town of Leavenworth; South on the Wenatchee River to the Division St bridge in Cashmere and the point of beginning.

Elk Area 2051 Tronsen (Chelan Co):
All of GMU 251 except that portion described as follows: Beginning at the junction of Naneum Ridge Road (WDFW Rd 9) and Ingersol Road (WDFW Rd 1); north and east on Ingersol Road to Colockum Road (WDFW Rd 10); east on Colockum Road and Colockum Creek to the intersection of Colockum Creek and the Columbia River; south on the Columbia River to mouth of Tarpiscan Creek; west up Tarpiscan Creek and Tarpiscan Road (WDFW Rd 14) and North Fork Road (WDFW Rd 10.10) to the intersection of North Fork Road and Colockum Road; southwest on Colockum Road to Naneum Ridge Road; west on Naneum Ridge Road to Ingersol Road and the point of beginning.

Elk Area 3068 Klickitat Meadows (Yakima Co):
Beginning at Darland Mountain, southeast along the main divide between the Diamond Fork drainage and the Ahtanum Creek drainage to the point due west of the headwaters of Reservation Creek (Section 18, T12N, R14E); then along a line due west to Spencer Point (as represented in the DNR 100k map); northeast from Spencer Point to US Forest Service (USFS) Trail 1136; north along USFS Trail 1136 to USFS Trail 615; east on USFS Trail 615 to Darland Mountain and the point of beginning.

Elk Area 3681 Ahtanum (Yakima Co):
That part of GMU 368 beginning at the power line crossing on Ahtanum Creek in T12N, R16E, Section 15; west up Ahtanum Creek to South Fork Ahtanum Creek; southwest up South Fork Ahtanum Creek to its junction with Reservation Creek; southwest up Reservation Creek and the Yakama Indian Reservation boundary to the main divide between the Diamond Fork drainage and Ahtanum Creek drainage; north along the crest of the main divide between the Diamond Fork drainage and the Ahtanum Creek drainage to Darland Mountain; northeast on US Forest Service Trail 615 to US Forest Service Road 1020; northeast on US Forest Service Road 1020 to US Forest Service Road 613; northeast on US Forest Service Road 613 to US Forest Service Trail 1127; northeast on US Forest Service Trail 1127 to US Forest Service Road 1302 (Jump Off Road), southeast of the Jump Off Lookout Station; northeast on US Forest Service Road 1302 (Jump Off Road) to Highway 12; northeast on Highway 12 to the Naches River; southeast down the Naches River to Cowiche Creek; west up Cowiche Creek and South Fork Cowiche Creek to Summitview Avenue; northwest on Summitview Avenue to Cowiche Mill Road; west on Cowiche Mill Road to the power line in the northeast corner of T13N, R15E, SEC 13; southeast along the power line to Ahtanum Creek and the point of beginning.

Elk Area 3721 Corral Canyon (Benton & Yakima cos.):
That part of GMU 372 beginning at the Yakima River Bridge on SR 241 just north of Mabton; north along SR 241 to the Rattlesnake Ridge Road (mile post #19); east on Rattlesnake Ridge Road to the Hanford Reach National Monument's (HRNM) southwest corner boundary; east and south along the HRNM boundary to SR 225; south on SR 225 to the Yakima River Bridge in Benton City; west (upstream) along Yakima River to point of beginning (SR 241 Bridge).

Elk Area 3722 Blackrock (Benton & Yakima cos.):
That part of GMU 372 beginning at southern corner of the Yakima Training Center border on Columbia River, northwest of Priest Rapids Dam; southeast on southern shore of Columbia River (Priest Rapids Lake) to Priest Rapids Dam; east along Columbia River to the Hanford Reach National Monument's (HRNM) western boundary; south along the HRNM boundary to the Rattlesnake Ridge Road; west on Rattlesnake Ridge Road to SR 241; south on SR 241 to the Yakima River Bridge just north of Mabton; west along Yakima River to SR 823 (Harrison Road) south of town of Pomona; east along SR 823 (Harrison Road) to SR 821; southeast on SR 821 to Firing Center Road at I-82; east on Firing Center Road to main gate of Yakima Training Center; south and east along Yakima Training Center boundary to southern corner of Yakima Training Center boundary on Columbia River and point of beginning.

Report your hunting activity for Big Game & Turkey by calling toll free 1-877-945-3492 or online at wdfw.wa.gov/hunting.

Elk Area 3911 Fairview (Kittitas Co):
Beginning at the intersection of the BPA Power Lines in T20N, R14E, Section 36 and Interstate 90; east along the power lines to Highway 903 (Salmon La Sac Road); northwest along Highway 903 to Pennsylvania Avenue; northeast along Pennsylvania Avenue to 6 Canyon Road; northeast along 6 Canyon Road to Cle Elum Ridge Road; north along Cle Elum Ridge Road to Carlson Canyon Road; northeast along Carlson Canyon Road to West Fork Teanaway River; east along West Fork Teanaway River to North Fork Teanaway River; north along North Fork Teanaway River to Teanaway Road; southeast on Teanaway Road to Ballard Hill Road; east on Ballard Hill Rd and Swauk Prairie Road to Hwy 970; northeast on Hwy 970 to Hwy 97; south on Hwy 97 to the power lines in T20N, R17E, Section 34; east on the power lines to Naneum Creek; south on Naneum Creek approximately 1/2 mile to power lines in T19N, R19E, Section 20; east along BPA power lines to Colockum Pass Road in T19N, R20E, Section 16; south on Colockum Pass Road to BPA power lines in T18N, R20E, Section 6; east and south along power lines to Parke Creek; north on Parke Creek to Whiskey Jim Creek; east on Whiskey Jim Creek to the Wild Horse Wind Farm Boundary; south and East on Wild Horse Wind Farm boundary to the Vantage Highway; east along the Vantage Highway to the first power line crossing; southwest along the power lines to where they intersect with the second set of BPA power lines in T17N, R21E, Section 18; southeast along the BPA power lines to I-90; west along I-90 to the Yakima Training Center boundary; south and west along the Yakima Training Center boundary to I-82; north on I-82 to Thrall Road; west on Thrall Road to Wilson Creek; south on Wilson Creek to Yakima River; north on Yakima River to gas pipeline crossing in T17N, R18E, Section 25; south and west on the gas pipeline to Umtanum Creek; west on Umtanum Creek to the Durr Road; north on the Durr Road to Umtanum Road; north on Umtanum Road to South Branch Canal; west on South Branch Canal to Bradshaw/Hanson Road; west on Bradshaw Road to the elk fence; north and west along the elk fence to power line crossing in T19N, R16E, Section 10; west along the power line (south branch) to Big Creek; north on Big Creek to Nelson Siding Road; west and north on Nelson Siding Road to I-90; east on I-90 to point of beginning.

Elk Area 3912 Old Naches (Yakima Co):
Starting at the elk fence and Roza Canal along the south boundary T14N, R19E, Section 8; following the elk fence to the bighorn sheep feeding site in T15N, R16E, Section 36; south on the feeding site access road to the Old Naches Highway; west and south on the Old Naches Highway to State Route 12 and the Naches River; down the Naches River to the Tieton River; up the Tieton River approximately 2 miles to the intersection of the metal footbridge and the elk fence at the south end of the bridge in T14N, R16E, Section 3; south along the elk fence to the top of the cliff/rimrock line; southwest along the top of the cliff/rimrock line to the irrigation canal in T14N, R16E, Section 9; southwest along the irrigation canal to the elk fence in T14N, R16E, Section 8; south along the elk fence to the township line between T12N, R15E and T12N, R16E; south along the township line to the South Fork Ahtanum Creek; downstream along the South Fork Ahtanum Creek and Ahtanum Creek to the Yakima River; upstream along the Yakima River to Roza Canal and point of beginning.

Elk Area 4601 North Bend (King Co):
That portion of GMU 460 beginning at the interchange of State Route (SR) 18 and I-90; W on I-90 to SE 82nd St, Exit 22, at the town of Preston; N on SE 82nd Street to Preston Fall City Rd SE (Old SR 203); N on Preston Fall City Rd SE to SE Fall City Snoqualmie Rd (SR 202) at the town of Fall City; E on SE Fall City Snoqualmie Rd to the crossing of Tokul Creek; N and E up Tokul Creek to its crossing with Tokul Rd SE; S on SE Tokul Rd to SE 53rd Way; E on SE 53rd Way where it turns into 396th Dr SE then S on 396th Dr SE to SE Reinig Rd; E on SE Reinig Rd to 428th Ave SE; N on 428th Ave SE to where it turns into North Fork Rd SE; N and E on North Fork Rd SE to Ernie's Grove Rd; E on Ernie's Grove Rd to SE 70th St; N on SE 70th St to its ends at Fantastic Falls on the North Fork Snoqualmie River; SW down the North Fork Snoqualmie River to Fantastic Falls and the Mt Si Natural Resource Conservation Area boundary then S and E along the southern boundary of the Mt. Si NRCA to the "School Bus" turnaround at SE 114th St; S on 480th Ave SE to SE 130th St; S and E on SE 130th St to its end; SSE overland from the end of SE 130th St, over the Middle Fork Snoqualmie River, to the end of 486th Ave SE; S on 486th Ave SE to the intersection with SE Middle Fork Road; Due S, from said intersection, up Grouse Mountain toward its peak, to the logging road adjacent to Grouse Mountain Peak; S down the logging road to Grouse Ridge Access Rd; W on Grouse Ridge Access Road which becomes SE 146th St; W on SE 146th St to I-90 then east along I-90 to the W boundary of Olallie/Twin Falls State Park then S along the state park western boundary to its most western boundary where it intersects with the boundary of the Iron Horse State Park; W along the boundary of Iron Horse State Park to the boundary of the Rattlesnake Lake Recreation Area; W along the boundary of the Rattlesnake Lake Recreation Area to Cedar Falls Rd SE; N along the Cedar Falls Rd to SE 174th Way; W on SE 174th Way to SE 174th St; W on SE 174th St to SE 173rd St; W on SE 173rd St to SE 170th Pl; W on SE 170th Pl to SE 169th St; W on SE 169th St to 424th Ave SE; N on 424th Ave SE to SE 168th St; W on SE 168th St to 422 Ave SE; N on 422 Ave SE to 426th Way SE; S on 426th Way SE to SE 164th St; E on SE 164th St to Uplands Way SE; W on Uplands Way SE to the crossing with the Power Transmission Lines; W along the Power Transmission Lines to the Winery Rd; NW on the Winery Rd to SE 99th Rd; W and N on SE 99th Rd to the I-90 interchange, at Exit 27; SW on I-90 to the interchange with SR 18 and the point of beginning.

Elk Area 4941 Skagit River (Skagit Co):
That portion of GMU 437 beginning at the intersection of State Route 9 and State Route 20; east on State Route 20 to Cape Horn Road NE; south down Cape Horn Road NE to the power line crossing which passes over the Skagit River; east on the power line to the Skagit River; south and west down the Skagit River to Pressentin Creek; south up Pressentin Creek to the South Skagit Highway; west on South Skagit Highway to State Route 9; north on State Route 9 to point of beginning.

Elk Area 5029 Toledo (Lewis & Cowlitz cos.):
Beginning at the Cowlitz River and State Highway 505 junction; east along the Cowlitz River to the Weyerhaeuser 1800 Road; south along Weyerhaeuser 1800 Road to Cedar Creek Road; east along Cedar Creek Road to Due Road; south on Due Road to Weyerhaeuser 1823 Road; south along Weyerhaeuser 1823 Road to the Weyerhaeuser 1945 Road; south along the Weyerhaeuser 1945 Road to the Weyerhaeuser 1900 Road; south along the Weyerhaeuser 1900 Road to the North Fork Toutle River; west along the North Fork Toutle River to the Toutle River; west on the Toutle River to the Cowlitz River; North along the Cowlitz River to the junction of State Highway 505 and the point of beginning.

Elk Area 5049 Ethel (Lewis Co):
That part of GMU 505 beginning at the intersection of Jackson Highway and Highway 12; south along Jackson Highway to Buckley Road; south on Buckley Road to Spencer Road; east on Spencer Road to Fuller Road; north on Fuller Road to Highway 12; east on Highway 12 to Stowell Road; north on Stowell Road to Gore Road; west on Gore Road to Larmon Road; west on Larmon Road to Highway 12; west on Highway 12 to Jackson Highway and point of beginning.

Elk Area 5050 Newaukum (Lewis Co):
That part of GMU 505 beginning at the intersection of Interstate 5 and Highway 12; east on Highway 12 to Larmon Road; east on Larmon Road to Leonard Road; north on Leonard Road through the town of Onalaska to Deggler Road; north on Deggler Road to Middle Fork Road; east on Middle Fork Road to Beck Road; north on Beck Road to Centralia-Alpha Road; west on Centralia-Alpha Road to Logan Hill Road; south then west on Logan Hill Road to Jackson Highway; south on Jackson Highway to the Newaukum River; west along the Newaukum River to Interstate 5; south on Interstate 5 to Highway 12 and point of beginning.

Elk Area 5051 Green Mountain (Cowlitz Co):
Beginning at the junction of the Cowlitz River and the Toutle River; east along the Toutle River to the North Fork Toutle River; east along the North Fork Toutle River to the Weyerhaeuser 1900 Road; south along the Weyerhaeuser 1900 Road to the Weyerhaeuser 1910 Road; south along the Weyerhaeuser 1910 Road to the Weyerhaeuser 2410 Road; south along the Weyerhaeuser 2410 Road to the Weyerhaeuser 4553 Road; south along the Weyerhaeuser 4553 Road to the Weyerhaeuser 4500 Road; south along the Weyerhaeuser 4500 Road to the Weyerhaeuser 4400 Road; south along the Weyerhaeuser 4400 Road to the Weyerhaeuser 4100 Road; east along the Weyerhaeuser 4100 Road to the Weyerhaeuser 4700 Road; south along the Weyerhaeuser 4700 Road to the Weyerhaeuser 4720 Road; west along the Weyerhaeuser 4720 Road to the Weyerhaeuser 4730 Road; west along the Weyerhaeuser 4730 Road to the Weyerhaeuser 4732 Road; west along the Weyerhaeuser 4732 Road to the Weyerhaeuser 4790 Road; west along the Weyerhaeuser 4790 Road to the Weyerhaeuser 1390 Road; south along the Weyerhaeuser 1390 Road to the Weyerhaeuser 1600 Road; west along the Weyerhaeuser 1600 Road to the Weyerhaeuser Logging Railroad Tracks at Headquarters; west along the Weyerhaeuser Logging Railroad Track to Ostrander Creek; west along Ostrander Creek to the Cowlitz River; north along the Cowlitz River to the Toutle River and point of beginning.

Elk Area 5052 Mossyrock (Lewis Co):
Beginning at the intersection of Winston Creek Road and State Highway 12; east on State Highway 12 to the Cowlitz River; east on the Cowlitz River to Riffe Lake; southeast along the south shore of Riffe Lake to Swofford Pond outlet creek; south on Swofford Pond outlet creek to Green Mountain Road; west on Green Mountain Road to Perkins Road; west on Perkins Road to Longbell Road; south on Longbell Road to

Winston Creek Road; north on Winston Creek Road to State Highway 12 and the point of beginning. (All lands owned and managed by the Cowlitz Wildlife Area are excluded from this Elk Area.)

Elk Area 5053 Randle (Lewis Co):
Beginning at the town of Randle and the intersection of U.S. Highway 12 and State Route 131 (Forest Service 23 and 25 roads); south on State Route 131 to Forest Service 25 Road; south on Forest Service 25 Road to the Cispus River; west along the Cispus River to the Champion 300 line bridge; south and west on the Champion 300 line to the Champion Haul Road; north along the Champion Haul Road to Kosmos Road; north on Kosmos Road to U.S. Highway 12; east on U.S. Highway 12 to Randle and point of beginning. (All lands owned and managed by the Cowlitz Wildlife Area are excluded from this Elk Area.)

Elk Area 5054 Boistfort (Lewis Co):
Beginning at the town of Vader; west along State Highway 506 to the Wildwood Road; north along the Wildwood Road to the Abernathy 500 line gate (Section 20, T11N, R3W, Willamette Meridian); northwest along the 500, 540, and 560 lines to the Weyerhaeuser 813 line; northwest along the 813, 812, 5000J, 5000 and 4000 lines to the Pe Ell/McDonald Road (Section 15, T12N, R4W); west along the Pe Ell/McDonald Road to the Lost Valley Road; northeast along the Lost Valley Road to the Boistfort Road; north along the Boistfort Road to the King Road; east along the King Road to the town of Winlock and State Highway 603; south along Highway 505 to Interstate 5; south along Interstate 5 to State Hwy 506; west along State Hwy 506 to the town of Vader and the point of beginning.

Elk Area 5057 Carlton (Lewis Co):
That part of 513 (South Rainier) lying east of Highway 123 and north of Highway 12.

Elk Area 5058 West Goat Rocks (Lewis Co):
Goat Rocks Wilderness west of the Pacific Crest Trail.

Elk Area 5059 Mt. Adams Wilderness (Skamania & Yakima cos.):
The Mt. Adams Wilderness.

Elk Area 5061 Wildwood (Lewis Co):
Beginning at the junction of the Pacific West Timber (PWT) 600 Road and the Wildwood Road (SE1/4 S29 T11N R3W); southwest on the 600 Road to the 800 Road (NW1/4 S36 T11N R4W); southwest on the 800 Road to the 850 Road (SW1/4 S3 T10N R4W); northwest on the 850 Road to the Weyerhaeuser 4720 Road (S20 T11N R4W); north on the Weyerhaeuser 4720 Road to the Weyerhaeuser 4700 Road (S17 T11N R4W); east on the Weyerhaeuser 4700 Road to the Weyerhaeuser 5822 Road (NW1/4 S16 T11N R4W); east on the Weyerhaeuser 5822 Road to the Weyerhaeuser 5820 Road (NW1/4 S10 T11N R4W); southeast on the Weyerhaeuser 5820 Road to the PWT 574 Road (SE1/4 S10 T11N R4W); south on the PWT 574 Road to the 570 Road (NW1/4 S14 T11N R4W); south on the 570 Road to the 500 Road (NW1/4 S14 T11N R4W); northeast on the 500 Road to the 560 Road (SW1/4 S12 T11N R4W); east on the 560 Road to the 540 Road (SE1/4 S12 T11N R4W); east and south on the 540 Road to the 500 Road (SE1/4 S18 T11N R3W); east on the PWT 500 Road to the Wildwood Road (N1/2 S20 T11N R3W); south on the Wildwood Road to the point of beginning, the PWT 600 Road junction (SE1/4 S29 T11N R3W).

Elk Area 5062 Trout Lake (Klickitat Co):
Those portions of GMUs 560 (Lewis River) and 578 (West Klickitat) beginning at the intersection of SR 141 and Sunnyside Road; north on Sunnyside Road to Mount Adams Recreational Area Road; north on Mount Adams Recreational Area Road to USFS Road 23; north on USFS Road 23 to DNR T-4300 Road; west on DNR T-4300 Road to Trout Lake Creek Road; south on Trout Lake Creek Road to SR 141; east and south on SR 141 to the intersection of SR 141 and Sunnyside Road to the point of beginning.

Elk Area 5063 Pumice Plain (Cowlitz & Skamania cos.):
That part of GMU 522 beginning at the confluence of the N. Fork Toutle River and Castle Creek; East along the N. Fork Toutle River to USFS trail 207; south along USFS trail 207 to USFS trail 216E; southwest along USFS trail 216E to USFS trail 216; west along USGS trail 216 to USGS 216G; northwest along USFS trail 216G to USGS trail 221; north along USFS 221 to Castle Creek; northwest along Castle Creek to N. Fork Toutle River and point of beginning.

Elk Area 5064 Upper Smith Creek (Skamania Co):
That part of GMU 522 beginning at the U.S. Forest Service Rd. 99 and U.S. Forest Service Trail 225 (Smith Creek Trail) junction; south on Trail 225 to Ape Canyon Creek; south and west up Ape Canyon Creek to U.S. Forest Service Trail 216 (Loowit Trail); north on Trail 216 to U.S. Forest Service Trail 216D (Abraham Trail); north on Trail 216D to U.S. Forest Service Trail 207 (Truman Trail); north and east on Trail 207 to U.S. Forest Service Rd. 99; north and east on U.S. Forest Service Rd. 99 to the junction of U.S. Forest Service Rd. 99 and U.S. Forest Service Trail 225 and the point of beginning.

Elk Area 5065 Mount Whittier (Skamania Co):
That part of GMU 522 beginning at the U.S. Forest Service Trail 1 (Boundary Trail) and U.S. Forest Service Trail 214 (Whittier Ridge Trail) junction; west on the U.S. Forest Service Trail 1 to U.S. Forest Service Trail 230 (Coldwater Trail); north on U.S. Forest Service Trail 230 to U.S. Forest Service Trail 211 (Lakes Trail); east on Trail 211 to U.S. Forest Service Trail 214; south on U.S. Forest Service Trail 214 to the junction of U.S. Forest Service Trail 214 and U.S. Forest Service Trail 1 and the point of beginning.

Elk Area 5099 Mudflow (Cowlitz Co):
That part of GMU 522 beginning on the North Fork Toutle River at the mouth of Hoffstadt Creek; SE up the North Fork Toutle River to Deer Creek; SE up Deer Creek to Weyerhaeuser (Weyco) 3020 line; NW along Weyco 3020 line to Weyco 3000 line; E along Weyco 3000 line to Weyco 3000P line; E on the 3000P line to Weyco 5600 Line to the Mount Saint Helens National Volcanic Monument Boundary; N on the Mount Saint Helens National Volcanic Monument Boundary to SR 504; W on SR 504 to Hoffstadt Creek Bridge on Hoffstadt Creek; S and W down Hoffstadt Creek to the North Fork Toutle River and point of beginning.

Elk Area 6010 Mallis (Pacific Co):
That part of GMUs 506, 672, and 673 within one and one-half mile either side of SR 6 between the east end of Elk Prairie Rd and the Mallis Landing Rd, and all lands within a half mile of Elk Creek Rd bounded on the south by Monohon Landing Rd.

Elk Area 6011 Centralia Mine (Lewis Co):
That portion of GMU 667 within Centralia Mine property boundary.

Elk Area 6013 (Pierce Co):
That part of GMU 652 beginning at the intersection of Highway 167 and Highway 410; north on Highway 167 to Highway 18; east on Highway 18 to Highway 164; southeasterly on Highway 164 to Highway 410; westerly on Highway 410 to Highway 167 and the point of beginning.

Elk Area 6054 Puyallup River (Pierce Co):
That portion of GMU 654 beginning at the intersection of Mount Rainier National Park's western boundary and State Route (SR) 706; W on SR 706 to 278th Ave E; N on 278th Ave E to WA Dept of Natural Resources' (DNR) 1300 Rd; NW on DNR 1300 Rd to Scott Turner Rd; NW on Scott Turner Rd to Alder Cutoff Rd; W and NE on Alder Cutoff Rd to Center St SE in the town of Eatonville; NW on Center St SE to SR 161; N and W on SR 161 to Orville Rd E; N on Orville Rd E, past Lake Ohop and Lake Kapowsin, to the bridge crossing the Puyallup River; SE up the Puyallup River to Mount Rainier National Park's western boundary; S on Rainier National Park's western boundary to SR 706 and the point of the beginning.

Elk Area 6061 Twin Satsop Farms (Mason Co):
That portion of GMU 651 starting at the junction of the Deckerville Road and the Brady-Matlock Road; southwest to the junction with the West Boundary Road; north on West Boundary Road to the Deckerville Road; east on the Deckerville Road to the junction of Brady-Matlock Road and point of beginning. In addition, the area within a circle with a radius of two miles centered on the junction of State Route 108 and the Eich Road.

Elk Area 6064 Quinault Valley (Grays Harbor & Jefferson cos.):
That portion of GMU 638 (Quinault) within the Quinault River watershed east of Gatton Creek and Lake Quinault excluding US Forest Service (USFS) Colonel Bob Wilderness Area.

Elk Area 6067 North Minot (Grays Harbor Co):
The portion of GMU 660 (Minot Peak) beginning at the junction on State Route 107 and the Melbourne A-line, on the Melbourne A-line to the Vesta F-line; south on Vesta F-line to Vesta H-line (Vesta Creek Road); south on Vesta Creek Road to the North River Road; south and east on North River Road to the Brooklyn Road; east on Brooklyn Road to the Garrard Creek Road; east and north on Garrard Creek Road to the South Bank Road; east on South Bank to South State Street (Oakville); north on South State Street to U.S. 12; northwest and west on U.S. 12 to State Route 107; south and southwest on SR 107 to the Melbourne A-line and the point of beginning.

Elk Area 6069 Hanaford (Lewis & Thurston cos.)
That part of GMU 667 (Skookumchuck) beginning at the intersection of Salzer Valley Rd and S Pearl St (Centralia); N on S Pearl St to N Pearl St; N on N Pearl St to State Hwy 507; W and N on State Hwy 507 to Skookumchuck Rd; E on Skookumchuck Rd to the first bridge over the Skookumchuck River; E along the Skookumchuck River to the Skookumchuck Rd bridge; E on Skookumchuck Rd to the steel tower power line; SW along the power line to Big Hanaford Rd; E and S along Big Hanaford Rd to Weyerhaeuser Rd E150; E on Weyerhaeuser Rd E150 to Weyerhaeuser Rd E247; S and W on Weyerhaeuser Rd E247 to Weyerhaeuser Rd E240; S on Weyerhaeuser Rd E240 to North Fork Rd; S on North Fork Rd to Centralia-Alpha Rd; W on Centralia-Alpha Rd to Salzer Valley Rd and the point of beginning.

Elk Area 6071 Dungeness (Clallam Co):
Portions of GMUs 621 (Olympic) and 624 (Coyle) beginning at the mouth of the Dungeness River; east and south along the coast of the Strait of Juan de Fuca to the mouth of Jimmycomelately Creek on Sequim Bay; south and west up Jimmycomelately Creek to US Hwy 101; east on US Hwy 101 to Chicken Coop Road; east and north on Chicken Coop Road to the Clallam-Jefferson county line; south and west along the Clallam-Jefferson county line to the Olympic National Park boundary; north and west along the Olympic Park boundary to McDonald Creek; north along McDonald Creek to US Hwy 101; east along US Hwy 101 to the Dungeness River; north down the Dungeness River to its mouth and the point of beginning.

Deer Areas

Deer Area 1010 (Columbia Co):
GMU 162 excluding National Forest land and the Rainwater Wildlife Area.

Deer Area 1021 Clarkston (Asotin Co):
That portion of GMU 178 beginning at the junction of the Highway 12 bridge and Alpowa Creek; east on Highway 12 to Silcott Road; south and east on Silcott Road to Highway 128; southwest on Highway 128 to McGuire Gulch Road; southeast along the bottom of McGuire Gulch to Asotin Creek; east on Asotin Creek to the Snake River; north and west on the Snake River to Alpowa Creek; southwest of Alpowa Creek to the Highway 12 bridge and the point of beginning.

Deer Area 1030 Republic (Ferry Co):
That area within one-half mile surrounding the incorporated town of Republic.

Deer Area 1035 Highway 395 Corridor (Stevens Co):
That portion of GMU 121 beginning at the intersection of US Highway (Hwy) 395 (State Route 20) and State Route (SR) 25: S on SR 25 to Old Kettle Rd; E on Old Kettle Rd to Mingo Mountain Rd; S on Mingo Mountain Rd to Greenwood Loop Rd; E on Greenwood Loop Rd to the bridge over the Colville River; S on the Colville River to the bridge over Gold Creek Loop / Valley Westside Rd; W and S on Valley Westside Rd to the Orin-Rice Rd; E on Orin-Rice Rd to Haller Creek Rd; S on Haller Creek Rd to Skidmore Rd; E and S on Skidmore Rd to Arden Hill Rd; E on Arden Hill Rd to Townsend-Sackman Rd; S on Townsend-Sackman Rd to Twelve Mile Rd; S on Twelve Mile Rd to Marble Valley Basin Rd; S on Marble Valley Basin Rd to Zimmer Rd; sS on Zimmer Rd to Blue Creek West Rd; E on Blue Creek West Rd to Dry Creek Rd; S on Dry Creek Rd to Duncan Rd; E on Duncan Rd to Tetro Rd; S on Tetro Rd to Heine Rd; E and S on Heine Rd to Farm-to-Market Rd; S on Farm-to-Market Rd to Newton Rd (also known as Rickers Lane); E on Newton Rd to US Hwy 395; N on US Hwy 395 to McLean Rd and Twelve Mile Rd (also known as Old Arden Hwy); N on McLean Road and Twelve Mile Road to US Hwy 395; N on US Hwy 395 to Old Arden Hwy (again); N on Old Arden Hwy to US Hwy 395; N on US Hwy 395, thru the town of Colville, then W on US Hwy 395 (SR 20) to SR 25 and the point of beginning.

Deer Area 1050 Spokane North (Spokane Co):
From the intersection of the Spokane River and the Idaho-Washington state line, N to Hauser Lake Rd, W to Starr Rd, S to Newman Lake Dr, W and N to Foothills Rd, W to Forker Rd, N and W to Hwy 206 (Mt Spokane Park Rd), N to Feehan Rd, N to Randall Rd, W to Day Mt Spokane Rd, N to Big Meadows Rd, W to Madison Rd, N to Tallman Rd, W to Elk-Chattaroy Rd, N to Laurel Rd, E to Conklin Rd, N to Nelson Rd, E to Jackson Rd, N to Oregon Rd, E to Jefferson Rd, N to Frideger Rd, W to Elk-Camden Rd, S to Boundary Rd, N and W to Dunn Rd, S to Oregon Rd, W to Hwy 2, S on US Hwy 2 to the Deer Park-Milan Rd, W on the Deer Park-Milan Rd to US Hwy 395 at the town of Deer Park, NW on US Hwy 395 and W onto Williams Valley Rd, W and S to Hattery Rd (Owens Rd), S and E to Swenson Rd, S to Hwy 291, west to Stone Lodge Rd, west to the Spokane River, E on the Spokane River to the Idaho state border and the point of beginning.

Deer Area 1060 Spokane South (Spokane Co):
That part of GMU 127 beginning at the intersection of Spokane River and Barker Rd Bridge, Barker Rd S to 24 Ave., 24 Ave. W to Barker Rd, Barker Rd S to 32 Ave, 32 Ave W to Linke Rd, Linke Rd S and E to Chapman Rd, Chapman Rd S to Linke Rd, Linke Rd S to Belmont Rd, Belmont Rd W to Hwy 27, Hwy 27 S to Palouse Hwy, Palouse Hwy W to Valley Chapel Rd, Valley Chapel Rd S to Spangle Creek Rd, Spangle Creek Rd SW to Hwy 195, Hwy 195 N to I-90, I-90 E to Latah Creek at I-90-Latah Creek Bridge, Latah Creek NE to Spokane River, Spokane River E to the Baker Rd Bridge and the point of beginning.

Deer Area 1070 Spokane West (Spokane Co):
That part of GMU 130 beginning at the intersection of I-90 and Latah Creek at I-90-Latah Creek Bridge, NE to Hwy 195, S on Hwy 195 S to Paradise Rd, Paradise Rd W to Smythe Road, Smythe Road NW to Anderson Rd, Anderson Rd W to Cheney Spokane Rd, Cheney Spokane Rd SW to Hwy904/1st St in the town of Cheney, 1st SW to Salnave Rd/Hwy 902, Salnave Rd NW to Malloy Prairie Rd, Malloy Prairie Rd W to Medical Lake Tyler Rd, Medical Lake Tyler Rd N to Gray Rd, Gray Rd W then N to Fancher Rd, Fancher Rd NW to Ladd Rd, Ladd Rd N to Chase Rd, Chase Rd E to Espanola Rd, Espanola Rd N turns into Wood Rd, Wood Rd N to Coulee Hite Rd, Coulee Hite Rd E to Seven Mile Rd, Seven Mile Rd E to Spokane River, Spokane River S to Latah Creek, Latah Creek S to I-90 at the Latah Creek Bridge and the point of beginning.

Deer Area 1080 Colfax (Whitman Co):
Portions of GMUs 139 and 142 beginning at intersection of Hwy 195 and Crumbaker Rd, NE on Crumbaker Rd to Brose Rd, E on Brose Rd to Glenwood Rd, S on Glenwood Rd to Hwy 272, SE on Hwy 272 to Clear Creek Rd, SE on Clear Creek Rd to Stueckle Rd, S on Stueckle Rd to Paulouse River Rd, E to Kenoyier Rd SE to Abbott Rd, S on Abbott Rd to Parvin Rd, S on Parvin Rd to Mcintosh Rd, S on Mcintosh Rd to 4 mile Rd/Shawnee Rd, W on Shawnee Rd to Hwy 195, N on Hwy 195 to Prune Orchard Rd, W on Prune Orchard Rd to Almota Rd, S on Almota Rd to Duncan Springs Rd, W and NW on Duncan Springs Rd to Airport Rd, NW on Airport Rd to Fairgrounds Rd, N on Fairgrounds Rd to Endicott Rd, NNW on Endicott Rd to Morley Rd, E and S and E on Morley Rd to Hwy 295 (26), NE on Hwy 295 to West River Dr then follow Railroad Tracks NW to Manning Rd, E on Manning Rd to Green Hollow Rd, E and S on Green Hollow Rd to Bill Wilson Rd, E on Bill Wilson Rd to Hwy 195, S on Hwy 195 to Crumbaker Rd and the point of beginning.

Deer Area 2010 Benge (Adams & Whitman cos):
That part of GMU 284 beginning at the town of Washtucna; north on SR 261 to Weber Road; east on Weber Road to Benzel Road; north on Benzel Road to Wellsandt Road; east on Wellsandt Road to Hills Road; south on Hills road to Urquhart Road; east on Urquhart Road to Harder Road; East on Harder Road to McCall Road; east on McCall Road to Gering Road; east on Gering Road to Lakin Road; east on Lakin Road to Revere Road; south on Revere Road to George Knott Road; south on George Knott Road to Rock Creek; south along Rock Creek to the Palouse River; south and west along the Palouse River to SR 26; west on SR 26 to Washtucna and the point of beginning.

Deer Area 2011 Lakeview (Grant Co):
That part of GMU 272 beginning at the junction of SR 28 and First Avenue in Ephrata; west on First Avenue to Sagebrush Flats Road; west on Sagebrush Flats Road to Norton Canyon Road; north on Norton Canyon Road to E Road NW; north on E Road NW to the Grant-Douglas county line; east along the county line to the point where the county line turns north; from this point continue due east to SR 17; south on SR 17 to SR 28 at Soap Lake; south on SR 28 to the junction with First Avenue in Ephrata and the point of beginning.

Deer Area 2012 Methow Valley (Okanogan Co):
All private land in the Methow Watershed located outside the external boundary of the Okanogan National Forest and north of the following boundary: starting where the Libby Creek Road (Co road 1049) intersects the Okanogan National Forest boundary; east on road 1049 to State Hwy 153; north on Hwy 153 to the Old Carlton Road; east on the Old Carlton Road to the Texas Creek Road (Co road 1543); east on the Texas Creek Road to the Vintin Road (Co road 1552); northeast on the Vintin Road to the Okanogan National Forest boundary.

Deer Area 2013 North Okanogan (Okanogan Co):
Restricted to private land only located within the following boundary: Beginning in Tonasket at the junction of Havillah Rd and Hwy 97; NE on Havillah Rd to Dry Gulch Extension Rd; N to Dry Gulch Rd; N on Dry Gulch Rd to Oroville-Chesaw Rd; W on Oroville-Chesaw Rd to Molson Rd; N on Molson Rd to Nine Mile Rd; N and W on Nine Mile Rd to the Canadian border at the old Sidley Town Site; W along the border to the east shore of Lake Osoyoos; S around Lake Osoyoos to the Okanogan River; S along the east bank of the Okanogan River to the Tonasket Fourth Street Bridge; E on Fourth Street to Hwy 97; N on Hwy 97 to point of beginning.

Deer Area 2014 Central Okanogan (Okanogan Co):
Restricted to private land only located within the following boundary: Beginning in Tonasket on the Okanogan River at the Fourth ((St)) Street Bridge; S along Hwy 7 to Pine Creek Rd; W along Pine Creek Rd to Horse Spring Coulee Rd; W and N on Horse Spring Coulee Rd to Beeman Rd; W on Beeman Rd to North Lemanasky Rd; S along North Lemanasky Rd to Pine Creek Rd; S on Pine Creek Rd to Hagood Cut-off Rd; S on Hagood Cut-off Rd to South Pine Creek Rd; E on South Pine Creek Rd to Hwy 97; S on Hwy 97 to Town of Riverside North Main Street junction; SE on North Main Street to Tunk Valley Rd and the Okanogan River Bridge; E on Tunk Creek Rd to Chewiliken Valley Rd; NE along Chewiliken Valley Rd to Talkire Lake Rd; N on Talkire Lake Rd to Hwy 20; W on Hwy 20 to the junction of Hwy 20 and Hwy 97; N on Hwy 97 to Fourth Street; W on Fourth Street to point of beginning.

Deer Area 2015 Omak (Okanogan Co):
Restricted to private land only located within the following boundary: Beginning at Hwy 97 and Riverside Cut-off road; west on Riverside Cut-off Rd to Conconully Road; south on Conconully Rd to Danker Cut-off road; west on Danker Cut-off road to Salmon Creek Rd; north on Salmon Creek Rd to Spring Coulee Rd; south on Spring Coulee Rd to B&O Road North Rd; southwest on B&O North Rd to Hwy 20; east on Hwy 20 to B&O Rd; south on B&O Rd to the Town of Malott and the bridge over the Okanogan River; north along the west bank of the Okanogan River to the Town of Riverside and the Tunk Valley road bridge; west on Tunk Valley road to State Street in Riverside; south on State Street to 2nd Street; west on 2nd Street to Hwy 97 and the point of beginning.

Deer Area 2016 Conconully (Okanogan Co):
Restricted to private land only located within the following boundary: Beginning at the Conconully town limit at the south edge of Town and the east shore of Conconully Reservoir; south along the east shore of the reservoir to Salmon Creek; south along the east bank of Salmon Creek to Salmon Creek road at the old Ruby Town site; south on Salmon Creek road to Green Lake road; northeast on Green Lake road to Conconully road; north on Conconully road to the south limit of the Town of Conconully and the point of beginning.

Deer Area 3071 Whitcomb (Benton Co):
That part of GMU 373 made up by the Whitcomb Unit of the Umatilla National Wildlife Refuge.

Deer Area 3072 Paterson (Benton Co):
That part of GMU 373 made up by the Paterson Unit of the Umatilla National Wildlife Refuge.

Deer Area 3088 High Prairie (Klickitat Co):
That portion of GMU 388 (Grayback) that is south of SR 142.

Deer Area 3682 Ahtanum (Yakima Co):
That part of GMU 368 beginning at the power line crossing on Ahtanum Creek in T12N, R16E, Section 15; west up Ahtanum Creek to South Fork Ahtanum Creek; southwest up South Fork Ahtanum Creek to its junction with Reservation Creek; southwest up Reservation Creek and the Yakama Indian Reservation boundary to the main divide between the Diamond Fork drainage and Ahtanum Creek drainage; north along the crest of the main divide between the Diamond Fork drainage and the Ahtanum Creek drainage to Darland Mountain; northeast on US Forest Service Trail 615 to US Forest Service Road 1020; northeast on US Forest Service Road 1020 to US Forest Service Road 613; northeast on US Forest Service Road 613 to US Forest Service Trail 1127; northeast on US Forest Service Trail 1127 to US Forest Service Road 1302 (Jump Off Road), southeast of the Jump Off Lookout Station; northeast on US Forest Service Road 1302 (Jump Off Road) to Hwy 12. Northeast on Hwy 12 to the Naches River. Southeast down the Naches River to Cowiche Creek. West up Cowiche Creek and the South Fork Cowiche Creek to Summitview Ave. Northwest on Summitview Ave to Cowiche Mill Road. West on Cowiche Mill Road to the power line in the northeast corner of T13N, R15E, SEC 13. Southeast along the power line to Ahtanum Creek and the point of beginning.

Deer Area 4004 (San Juan Co):
That part of GMU 410 made up of Shaw Island.

Deer Area 4005 (San Juan Co):
That part of GMU 410 made up of Lopez Island.

Deer Area 4006 (San Juan Co):
That part of GMU 410 made up of Orcas Island.

Deer Area 4007 (San Juan Co):
That part of GMU 410 made up of Decatur Island.

Deer Area 4008 (San Juan Co):
That part of GMU 410 made up of Blakely Island.

Deer Area 4009 (Skagit Co):
That part of GMU 410 made up of Cypress Island.

Deer Area 4010 (San Juan Co):
That part of GMU 410 made up of San Juan Island.

Deer Area 4011 (Island Co):
That part of GMU 410 made up of Camano Island.

Deer Area 4012 (Island Co):
That part of GMU 410 made up of Whidbey Island.

Deer Area 4013 (King Co):
That part of GMU 454 made up of Vashon and Maury islands.

Deer Area 4926 Guemes (Skagit Co):
That part of GMU 407 (North Sound) on Guemes Island.

Deer Area 6014 (Pierce Co):
That part of GMU 652 made up of Anderson Island.

Deer Area 6020 (Clallam & Jefferson cos.):
Dungeness-Miller Peninsula: That part of GMU 624 west of Discovery Bay and Salmon Creek.

Game Management Units

GMU 101-SHERMAN (Ferry & Okanogan cos.):
Beginning at the Kettle River and the US-Canadian border near the Ferry Customs Office, north of the town of Toroda; E on the US-Canadian border to the Kettle River, east of the town of Laurier; S down the Kettle River (Ferry-Stevens county line) to the mouth of the Kettle River on Lake Roosevelt; S down the western shore of Lake Roosevelt to the northeastern corner of the Colville Indian reservation; W on the northern Colville Indian reservation boundary to State Route (SR) 21; N on SR 21 to SR 20 at the town of Republic; NW on SR 20 to Toroda Creek Rd at the town of Wauconda; NE on the Toroda Creek Rd to Toroda Creek at the town of Toroda; E along Toroda Creek to its mouth on the Kettle River; N up the Kettle River to the US-Canadian border near the Ferry Customs Office north of the town of Toroda and point of beginning.

GMU 105-KELLYHILL (Stevens Co):
Beginning at the Kettle River (Ferry-Stevens county line) and the US-Canadian border east of the town of Laurier; E on the US-Canadian border to Lake Roosevelt (Columbia River); SW along the eastern shore of Lake Roosevelt to the US Hwy (US) 395 bridge; W on US 395 over the bridge to the western shore of Lake Roosevelt; N on the western shore of Lake Roosevelt to the mouth of the Kettle River; N up the Kettle River (Ferry-Stevens county line) to the US-Canadian border east of the town of Laurier and the point of beginning.

GMU 108-DOUGLAS (Stevens Co):
Beginning at the junction of US Hwy (US) 395 and State Route (SR) 20 in the town of Colville; NW on US 395 (SR 20) to the bridge over Lake Roosevelt; N up the southeastern shore of Lake Roosevelt and Columbia River to the SR 25 bridge over the Columbia River at the town of Northport; S on SR 25 to Colville-Aladdin-Northport Rd in the town of Northport; SW on the Colville-Aladdin-Northport Rd to SR 20, E of the town of Colville; W on SR 20 to US 395 at the town of Colville and point of beginning.

GMU 111-ALADDIN (Stevens & Pend Oreille cos.):
Beginning at the junction of the Colville-Aladdin-Northport Rd and State Route (SR) 20 on the east side of Colville; N on Aladdin Rd to SR 25 at the town of Northport; N on SR 25 to the bridge over the Columbia River; NE along the southeastern shoreline of the Columbia River to the US-Canadian border; E along the US-Canadian border to the Pend Oreille River; S along the western shoreline of the Pend Oreille River to Tiger East Rd, which is due east of the town of Tiger; W on the Tiger East Rd to SR 20 at the town of Tiger; W and S on SR 20 to the junction with the Aladdin Rd, E of the town of Colville and point of beginning.

GMU 113-SELKIRK (Pend Oreille Co):
Beginning on the western shore of the Pend Oreille River at the US-Canadian border; E on the US-Canadian border to the Washington-Idaho state line; S on the Washington-Idaho state line to the southwestern shore of the Pend Oreille River at the town of Newport; NW along the southwestern shore of the Pend Oreille River to the US-Canadian border and the point of beginning.

GMU 117-49 DEGREES NORTH (Stevens & Pend Oreille cos.):
Beginning at junction of State Route (SR) 20 and US Hwy (US) 395 at the town of Colville; E on SR 20 to Tiger East Rd at the town of Tiger; E on Tiger East Rd to western shore of the Pend Oreille River; S along the southwestern shore of the Pend Oreille River to the Washington-Idaho state line; S along the Washington-Idaho state line to US 2 in the town of Newport; SW and S on US 2 to the Deer Park-Milan Rd; W on the Deer Park-Milan Rd to US 395 at the town of Deer Park; NW on US 395 to its junction with SR 20 at the town of Colville and the point of the beginning.

GMU 121-HUCKLEBERRY (Stevens Co):
Beginning at the US Hwy (US) 395 bridge over Lake Roosevelt (Columbia River) NW of the town of Kettle Falls; SE on US 395 through Colville and Chewelah to State Route (SR) 292 at Loon Lake; W on SR 292 to SR 231 at the town of Springdale; S on SR 231 to the first tributary of Chamokane Creek intersecting SR 231 south of the northeast corner of the Spokane Indian reservation; SW on the said tributary to Chamokane Creek, the northern boundary of the Spokane Indian reservation; W along the northern border of the Spokane Indian Reservation border to eastern boundary of the Colville Indian reservation on the Ferry-Stevens county line on Lake Roosevelt; N along the Colville Indian reservation boundary to its northern corner on Lake Roosevelt; W along Colville Indian reservation boundary to the western shore of Lake Roosevelt; N along western shore of Lake Roosevelt to the US 395 bridge over Lake Roosevelt northwest of the town of Kettle Falls and the point of beginning.

GMU 124-MOUNT SPOKANE (Spokane, Stevens & Pend Oreille cos.):
Beginning at the junction of State Route (SR) 231 and SR 292 at the town of Springdale; E on SR 292 to US Hwy (US) 395 at Loon Lake; SE on US 395 to the Deer Park-Milan Rd; E on the Deer Park-Milan Rd to US 2; N and NE on US 2 to the Washington-Idaho state line at the town of Newport; S on the Washington-Idaho

Report your hunting activity for Big Game & Turkey by calling toll free 1-877-945-3492 or online at wdfw.wa.gov/hunting.

state line to the Spokane River; W and NW down the north shore of Spokane River to Chamokane Creek (Spokane Indian reservation boundary); N along the Chamokane Creek to the last Chamokane Creek tributary before the northeastern corner of the Spokane Indian reservation; NE up said tributary to SR 231; N on SR 231 to SR 292 at the town of Springdale and the point of beginning.

GMU 127-MICA PEAK (Spokane Co):
Beginning at the mouth of Latah Creek (Hangman Creek) on the Spokane River; E up the south shore of the Spokane River to the Maple Street Bridge; N across the Maple Street Bridge to the north shore of the Spokane River; E on the north shore of the Spokane River to the Washington-Idaho state line; S on the Washington-Idaho state line to State Route (SR) 274 at the town of Willard; SW on SR 274 to SR 27 at the town of Tekoa; NW on SR 27 to Fairbanks Rd; W on Fairbanks Rd to Spring Valley Rd; NW on Spring Valley Rd to Dunn Rd; SW on Dunn Rd to Merritt Rd; W on Merritt Rd to US Hwy (US) 195; N on US 195 to Interstate Hwy (I)-90; E on I-90 to Latah Creek; N down Latah Creek to the Spokane River and the point of the beginning.

GMU 130-CHENEY (Spokane & Lincoln cos.):
Beginning on the Spokane River and State Route (SR) 231; E up the north shore of the Spokane River to the Maple Street Bridge; S on the Maple Street Bridge to the south shore of the Spokane River; W on the south shore of the Spokane River to Latah Creek (Hangman Creek) in Spokane; S up Latah Creek to Interstate Hwy (I)-90; W on I-90 to US Hwy (US) 195; S on US 195 to Rosalia exit and south to Gashous Rd in the town of Rosalia; W on Gashous Rd to Squaw Rd; NW on Squaw Rd to Blackman Rd; W on Blackman Rd to Texas Ferry Rd; S on Texas Ferry Rd to Siegel Rd; W on Siegel Rd to Belsby Rd; W on Belsby Rd to Henderson Rd; W on Henderson Rd to Mullinix Rd; N on Mullinix Rd to Reed Rd; W on Reed Rd to Spuler Rd; S on Spuler Rd to Dewey Rd; W on Dewey Rd to SR 23; NW along SR 23 to SR 231; N on SR 231 to US 2; E on US 2 to SR 231 at the town of Reardan; N along SR 231 to the Spokane River and to the point of beginning.

GMU 133-ROOSEVELT (Lincoln Co):
Beginning at the east end of the Grand Coulee Dam at Lake Roosevelt; E along the Grant-Okanogan, Lincoln-Okanogan, Lincoln-Ferry county lines on Lake Roosevelt to the Spokane River; E up the Spokane River, following the Lincoln-Stevens county line, to State Route (SR) 231; S on SR 231 to US Hwy (US) 2 at the town of Reardan; W on US 2 to SR 21 at the town of Wilbur; N on SR 21 to SR 174; NW on SR 174 to SR 155 at the town of Grand Coulee; NE on SR 155 to the access road to the Grand Coulee Dam causeway (access restricted); E on the causeway access road to the east end of the Grand Coulee Dam at Lake Roosevelt and the point of the beginning.

GMU 136-HARRINGTON (Lincoln & Grant cos.):
Beginning at the town of Grand Coulee at State Route (SR) 174 and Rd W NE (Grand Coulee Hill Rd); SE on SR 174 to US Hwy (US) 2 at the town of Wilbur; E on US 2 to SR 231; S on 231 to SR 23; S on SR 23 to Interstate Hwy (I)-90; SW on I-90 to Danekas Rd (Interstate Hwy Exit 231); W on Danekas Rd to Tokio Rd; W on Tokio Rd to Marcellus Rd; N on Marcellus Rd to Davis Rd; W on Davis Rd to Rd 12 NE; W on Rd 12 NE to Rd W NE; N on Rd W NE to Rd X NE at the town of Marlin; N on Rd X NE to Kiner Rd; NE, E, N, E, and N on Kiner Rd to US 2, east of the town of Almira; SW on US 2 to Main Rd; W on Main St to N 3rd St; N on 3rd St to Old Coulee Rd; N on Old Coulee Rd to Douglas Rd; W on Douglas Rd to Peterson Rd; N on Peterson Rd to 51 NE Rd; E on 51 NE Rd to Rd W NE; N on Rd W NE to Grand Coulee Hill Rd; N on Grand Coulee Hill Rd to SR 174 in the town of Grand Coulee and the point of the beginning.

GMU 139-STEPTOE (Lincoln, Whitman, & Spokane cos.):
Beginning at the Washington-Idaho state line and State Route (SR) 274 at the town of Willard; W on SR 274 to SR 27 at the town of Tekoa; NW on SR 27 to Fairbanks Rd; Fairbanks Rd to Spring Valley Rd; NW on Spring Valley Rd to Dunn Rd; SW on Dunn Rd to Merritt Rd; W on Merritt Rd to the town of Rosalia; from Rosalia, W on Gashous Rd to Squaw Rd; NW on Squaw Rd to Blackman Rd; W on Blackman Rd to Texas Ferry Rd; S on Texas Ferry Rd to Siegel Rd; W on Siegel Rd to Belsby Rd; W on Belsby Rd to Henderson Rd; W on Henderson Rd to Mullinix Rd; N on Mullinix Rd to Reed Rd; W on Reed Rd to Spuler Rd; S on Spuler Rd to Dewey Rd; W on Dewey Rd to SR 23; N on SR 23 to Lamont Rd; SW on Lamont Rd to Revere Rd; S on Revere Rd to Jordan-Knott Rd; S on Jordan-Knott Rd to Rock Creek; S down Rock Creek to the Palouse River; S down the Palouse River to SR 26; E along SR 26 to US Hwy (US) 195 at the town of Colfax; S on US 195 to SR 270; E on SR 270 to Washington-Idaho state line; N on the Washington-Idaho state line to SR 274 at the town of Willard and the point of the beginning.

GMU 142-ALMOTA (Whitman Co):
Beginning at US Hwy (US) 195 and State Route (SR) 26 at the town of Colfax; SE on US 195 to SR 270; E on SR 270, through the town of Pullman to the Washington-Idaho state line near Moscow, Idaho; S along the Washington-Idaho state line to the Snake River (Asotin-Whitman county line), north of the town of Clarkston; W along the Snake River (Asotin-Whitman, Garfield-Whitman, and Columbia-Whitman county line) to the mouth of the Palouse River (Franklin-Whitman county line); N and E up the Palouse River (Franklin-Whitman and Whitman-Adams county lines) to SR 26, west of the town of Gordon; E on SR 26 (Washtucna-Lacrosse Hwy) to US 195 at the town of Colfax and the point of beginning.

GMU 145-MAYVIEW (Garfield & Asotin cos.):
Beginning at the State Route (SR) 127 bridge crossing the Snake River (Whitman-Garfield county line) at Central Ferry; E along the Snake River (Whitman-Asotin and Whitman-Garfield county lines) to the mouth of Alpowa Creek; S up Alpowa Creek to the US Hwy (US) 12 bridge; W on US 12 to SR 127; N on SR 127 (Central Ferry Hwy) to the bridge crossing the Snake River (Garfield-Whitman county line) at Central Ferry and the point of beginning.

GMU 149-PRESCOTT (Walla Walla, Columbia, & Garfield cos.):
Beginning on the Columbia River at the mouth of the Snake River (Benton-Franklin-Walla Walla county line); NE and E along the Snake River (Franklin-Walla Walla, Whitman-Columbia, and Whitman-Garfield county lines) to State Route (SR) 127 bridge at Central Ferry; S on SR 127 (Central Ferry Hwy) to US Hwy (US) 12 at Dodge Junction; SW on US 12, through the towns of Dayton and Waitsburg, to SR 125 at the town of Walla Walla; S on SR 125 to the Washington-Oregon state line; W on the Washington-Oregon state line to the Columbia River (Benton-Walla Walla county line); N along the Columbia River (Benton-Walla Walla county line) to the mouth of the Snake River and the point of beginning.

GMU 154-BLUE CREEK (Walla Walla & Columbia cos.):
Beginning on US Hwy (US) 12 at the town of Waitsburg; NE on US 12 to Lower Hogeye Rd at Long Station; E on Lower Hogeye Rd to Bowman Hill Rd; SW on Bowman Hill Rd to the Payne Hollow Rd; S on the Payne Hollow Rd to Jasper Mountain Rd; S on Jasper Mountain Rd to Mt. Pleasant Rd; S on Mt. Pleasant Rd to Dent Rd; S on Dent Rd to the Lewis Peak Rd; S on the Lewis Peak Rd to Lewis Peak Trail; SE on Lewis Peak Trail to US Forest Service (USFS) Trail 3211 (Mill Creek Watershed Intake Trail); SW on USFS Trail 3211 to the Washington-Oregon state line; W on the Washington-Oregon state line to State Route (SR) 125; N on SR 125 to US 12; NE on US 12 to the town of Waitsburg and the point of beginning.

GMU 157-MILL CREEK WATERSHED (Walla Walla & Columbia cos.):
Beginning at US Forest Service (USFS) Trail 3211 (Mill Creek Watershed Intake Trail) at the Washington-Oregon state line; NE and E on USFS Trail 3211 to USFS Rd 64; S on the USFS Rd 64 to the Washington-Oregon state line; W on the Washington-Oregon state line to USFS Trail 3211 and the point of beginning.

GMU 162-DAYTON (Walla Walla & Columbia cos.):
Beginning at the junction of US Hwy (US) 12 and Patit Rd in the town of Dayton; E on the Patit Rd to the Hartsock Grade Rd-Maloney Mountain Rd intersection; S on Maloney Mountain Rd to US Forest Service (USFS) Rd 4625 (Maloney Mountain Rd); S and W on to USFS Rd 4625 to Skyline Drive Rd; SE on Skyline Drive Rd to USFS Rd 46 (Skyline Drive Rd); S on USFS Rd 46 to USFS Rd 64; S on USFS Rd 64 to USFS Trail 3211 (Mill Creek Watershed Intake Trail); W on USFS Trail 3211 to the Lewis Peak Trail; NW on the Lewis Peak Trail to Lewis Peak Rd; N on the Lewis Peak Rd to Dent Rd; N on Dent Rd to Mt. Pleasant Rd; N on the Mt. Pleasant Rd to the Jasper Mountain Rd; N on the Jasper Mountain Rd to Payne Hollow Rd; N on Payne Hollow Rd to Bowman Hill Rd; NE on Bowman Hill Rd to Lower Hogeye Rd; W on Lower Hogeye Rd to US 12 at Long Station; NE on US 12 to its junction with Patit Rd at the town of Dayton and the point of beginning.

GMU 163-MARENGO (Columbia & Garfield cos.):
Beginning at the junction of US Hwy (US) 12 and Patit Rd in the town of Dayton; N and E on US 12 to the Tatman Mountain Rd at Zumwalt; SE on Tatman Mountain Rd to Linville Gulch Rd; S on the Linville Gulch Rd to the Blind Grade Rd; SW on the Blind Grade Rd to the Tucannon Rd; N on the Tucannon Rd to the Hartsock Grade Rd; S on the Hartsock Grade Rd to the Patit Rd; W on the Patit Rd to US 12 in the town of Dayton and the point of beginning.

GMU 166-TUCANNON (Columbia & Garfield cos.):
Beginning at the intersection of the Hartsock Grade Rd and the Tucannon Rd; SE on the Tucannon Rd to the elk drift fence at the northern boundary of the W.T. Wooten Wildlife Area; E and S along the elk drift fence to the US Forest Service (USFS) Rd 40 (Mountain Rd) at the Umatilla National Forest's northern boundary; S on the USFS Rd 40 to USFS Rd 4030 (Diamond Peak Rd); W on USFS Rd 4030 to USFS Trail 3113 (Diamond Peak Trail-Bullfrog Springs Trail-Oregon Butte Trail) at Diamond Peak; W on USFS Trail 3113 to USFS Trail 3136 (Teepee Trail); W along USFS Trail 3136 to USFS Rd 4608 (Teepee

Rd) at Teepee Camp; W on the USFS Rd 4608 to USFS Rd 46 (Skyline Drive Rd); N on the USFS Rd 46 to Skyline Drive Rd; N on Skyline Drive Rd to the Maloney Mountain Rd; W on Maloney Mountain Rd to USFS Rd 4625 (Maloney Mountain Rd); E and N on the USFS Rd 4625 (Maloney Mountain Rd) to the Hartsock Grade Rd; N on the Hartsock Grade Rd to the Tucannon Rd and the point of the beginning.

GMU 169-WENAHA (Columbia, Garfield & Asotin cos.):
Beginning on the Washington-Oregon state line at the US Forest Service (USFS) Rd 64; N on USFS Rd 64 to USFS Rd 46 (Skyline Dr); E on USFS Rd 46 to USFS Rd 4608 (Teepee Rd) at Godman Springs; E on USFS Rd 4608 to USFS Trail 3136 (Teepee Trail) at Teepee Camp; E on the USFS Trail 3136 to USFS Trail 3113 (Oregon Butte Trail-Bullfrog Springs Trail-Diamond Peak Trail); E on USFS Trail 3113 to USFS Rd 4030 (Diamond Peak Rd) at Diamond Peak; E on USFS Rd 4030 to USFS Rd 40 (Mountain Rd); S along USFS Rd 40 to USFS Rd 4039 (South Boundary Rd); SW along USFS Rd 4039 to USFS Trail 3133 (Three Forks Trail); NW on USFS Trail 3133 to USFS Trail 3100; S on USFS Trail 3100 to the Washington-Oregon state line; due W on the Washington-Oregon state line to USFS Rd 64 and the point of beginning.

GMU 172-MOUNTAIN VIEW (Garfield & Asotin cos.):
Beginning on the Washington-Oregon state line at US Forest Service (USFS) Trail 3100; N on USFS Trail 3100 to USFS Trail 3133 (Three Forks Trail); SE on USFS Trail 3133 (Three Forks Trail) to USFS Rd 4039 (South Boundary Rd); NE on USFS Rd 4039 to USFS Rd 40 (Mountain Rd); N on USFS Rd 40 to USFS Rd 44 (Mount Misery-Big Butte Rd) at Misery junction; E on USFS Rd 44 to USFS Rd 43; E on USFS Rd 43 to USFS Rd 4304; E on USFS Rd 4304 to West Mountain Rd; NE on the West Mountain Rd to Bennett Ridge Rd; N on Bennett Ridge Rd to Mill Rd; E on Mill Rd to State Route (SR) 129 at the town of Anatone; SW on SR 129 to the Washington-Oregon state line; due W on the Washington-Oregon state line to USFS Trail 3100 and the point of beginning.

GMU 175-LICK CREEK (Garfield & Asotin cos.):
Beginning at the intersection of US Forest Service (USFS) Rd 40 (Mountain Rd) and the elk drift fence on the Umatilla National Forest's northern boundary; E along the elk drift fence to its end at the eastern border section line of Section 2, T9N, R43E; due S from the end to the elk drift fence on section line of Section 2, T9N, R43E to Charley Creek; E down Charley Creek to Asotin Creek; S down Asotin Creek to the South Fork Asotin Creek Rd; S up the South Fork Asotin Creek Rd to Campbell Grade Rd; E on the Campbell Grade Rd to Back Rd; N and E on Back Rd to the Cloverland Rd; S on Cloverland Rd to its junction with the Umatilla National Forest's eastern boundary fence; E and S on the USFS boundary fence past Big Butte to USFS Rd 4303 (Big Butte Rd-Mount Misery Rd); W on USFS Rd 4304 to USFS Rd 43; W on USFS Rd 43 to USFS Rd 44; W on USFS Rd 44 to USFS Rd 40 (Mountain Rd) at Misery junction; NW on USFS Rd 40 (Mountain Rd) to the intersection with the elk drift fence on the Umatilla National Forest's northern boundary and the point of beginning.

GMU 178-PEOLA (Garfield & Asotin cos.):
Beginning at the intersection of US Hwy (US) 12 and Tatman Mountain Rd at Zumwalt; E on US 12 to bridge near the mouth of Alpowa Creek; N down Alpowa Creek to the Snake River; E and S along the Snake River (Asotin-Whitman county line, Washington-Idaho state line) to the mouth of Asotin Creek; W along Asotin Creek to Charley Creek; W along Charley Creek to the unit boundary marker at the eastern border section line of Section 2, T9N, R43E; N on eastern border section line of Section 2, T9N, R43E to end of the elk drift fence; W along the elk drift fence to the boundary of the W.T. Wooten Wildlife Area; NW and W along the elk drift fence to the Tucannon Rd; N on the Tucannon Rd to Blind Grade Rd; NE up Blind Grade Rd to the Linville Gulch Rd; N on the Linville Gulch Rd to Tatman Mountain Rd; NW up Tatman Mountain Rd to US 12 at Zumwalt and the point of beginning.

GMU 181-COUSE (Asotin Co):
Beginning at the mouth of Asotin Creek on the Snake River at the town of Asotin; S along the Snake River (Washington-Idaho state line) to the Grande Ronde River; W along the north shore of Grande Ronde River to State Route (SR) 129; NW on SR 129 to Mill Rd in the town of Anatone; W on Mill Rd to Bennett Ridge Rd; S and W on Bennett Ridge Rd to West Mountain Rd; SW on West Mountain Rd to Umatilla National Forest eastern boundary fence at Big Butte; N along the Umatilla National Forest boundary fence to Cloverland Rd; NE on Cloverland Rd to Back Rd; W and S on Back Rd to Campbell Grade Rd; W on the Campbell Grade Rd to South Fork Asotin Creek Rd; NE on South Fork Asotin Creek Rd to Asotin Creek; NE down Asotin Creek to the Snake River at the town of Asotin and the point of beginning.

GMU 186-GRANDE RONDE (Asotin Co):
Beginning on the Washington-Oregon state line and State Route (SR) 129; N on SR 129 to the Grande Ronde River; E along the north shore of the Grande Ronde River to the Snake River (Washington-Idaho state line); S along the Snake River (Washington-Idaho state line) to the Washington-Oregon state line; W on the Washington-Oregon state line to SR 129 and the point of beginning.

GMU 203-PASAYTEN (Okanogan & Whatcom cos.):
Beginning at the western junction of the Pasayten Wilderness Area-Ross Lake National Recreational Area border and the US-Canadian border; E along the US-Canadian border to the eastern junction of the Pasayten Wilderness Area boundary and the US-Canadian border; S on the Pasayten Wilderness border to US Forest Service (USFS) Trail 375; W on USFS Trail 375 to USFS Trail 341; SW on USFS Trail 341 to its junction with USFS Trail 533 and USFS Trail 343; W on USFS Trail 343 to USFS 342; SW on USFS Trail 342 to Pasayten Wilderness boundary; W on the Pasayten Wilderness boundary to USFS Trail 478 (Robinson Creek Trail); N on USFS Trail 478 to USFS Trail 575; S on USFS Trail 575 to USFS Trail 498; NW overland from the junction of USFS Trails 575 and 498 to the junction of USFS Trails 576 and 472; W on USFS Trail 576 to USFS Trail 2000 (Pacific Crest National Scenic Trail); N on USFS Trail 2000 to the Pasayten Wilderness Area border at Jim Pass; W on the Pasayten Wilderness Area border to Ross Lake National Recreational Area border; N on the Pasayten Wilderness Area-Ross Lake National Recreational Area border to the US-Canadian border and the point of the beginning.

GMU 204-OKANOGAN EAST (Okanogan & Ferry cos.):
Beginning on the eastern shore of Osoyoos Lake and the US-Canadian border; E on the US-Canadian border to the Kettle River near the Ferry Customs Office, north of the town of Toroda; S down the Kettle River to the mouth of Toroda Creek; W up Toroda Creek to Toroda Creek Rd; SW on Toroda Creek Rd to State Route (SR) 20 at the town of Wauconda; E on SR 20 to SR 21 at the town of Republic; S on SR 21 to the northern border of the Colville Indian reservation; W on the northern border of the Colville Indian reservation to the Okanogan River; N up the eastern shore of the Okanogan River and the eastern shore of Osoyoos Lake to the US-Canadian border and the point of beginning.

GMU 209-WANNACUT (Okanogan Co):
Beginning where the Similkameen Rd crosses the US-Canadian border; E on the US-Canadian border to the eastern shore of Lake Osoyoos; S along the eastern shore of Lake Osoyoos and the eastern shore of Okanogan River to the Fourth Street Bridge at the town of Tonasket; NW on Fourth Street on the Fourth Street Bridge to County Hwy 7; S on County Hwy 7 to North Pine Creek Rd; SW on North Pine Creek Rd to the Horse Springs Coulee Rd, north of Aeneas Lake; N on Horse Springs Coulee Road to Loomis-Oroville Rd, west of Spectacle Lake; W and N on Loomis-Oroville Rd to Similkameen Rd; N on the Similkameen Rd to the US-Canadian border and the point of beginning.

GMU 215-SINLAHEKIN (Okanogan Co):
Beginning at the eastern boundary of the Pasayten Wilderness border and the US-Canadian border; E on the US-Canadian border to the border station on Similkameen Rd; SE on the Similkameen Rd to the Loomis-Oroville Rd; S on the Loomis-Oroville Rd, through the town of Loomis, then E to the Horse Springs Coulee Rd west of Spectacle Lake; S on the Horse Springs Coulee Rd to the North Pine Creek Rd; NE on the North Pine Creek Rd to County Hwy 7; NE on County Hwy 7 to Fourth St and the Fourth St Bridge which crosses the Okanogan River into the town of Tonasket; SE onto the Fourth St Bridge and the Okanogan River; S along the eastern shore of the Okanogan River to the Tunk Creek Rd bridge crossing the Okanogan River at the town of Riverside; SW on Tunk Creek Rd to State St; S on State St to 2nd St; W on 2nd to Cutoff Rd; SW on Cutoff Rd to US Hwy (US) 97; N on US 97 to the South Pine Creek Rd; W on the South Pine Creek Rd to Fish Lake Rd; W on Fish Lake Rd to South Fish Lake Rd, along the south shore of Fish Lake; SW on South Fish Lake Rd, to the Sinlahekin Rd; SW on the Sinlahekin Rd, along the north shore of Conconully Lake, to Lake St E, in the town of Conconully; W on Lake St E to N Main St; N on N Main St to the Salmon Creek North Fork Rd; N on US Forest Service (USFS) Rd 38 (Salmon Creek North Fork Rd,) to USFS Rd 3820; N on USFS Rd 3820 over Lone Frank Pass, to USFS Rd 39; N on USFS Rd 39 to the USFS Rd 300 at Long Swamp trailhead; W on the USFS 300 to USFS Trail 342; N on USFS Trail 342 to USFS Trail 343; E on USFS Trail 343 to its junction with USFS Trail 533 and USFS Trail 341; E on USFS Trail 341 to USFS Trail 375; E on USFS Trail 375 to the eastern boundary of the Pasayten Wilderness Area; N on the Pasayten Wilderness Area boundary to the US-Canadian border and the point of beginning.

GMU 218-CHEWUCH (Okanogan Co):
Beginning at Harts Pass on the US Forest Service (USFS) Trail 2000 (Pacific Crest National Scenic Trail); N on the USFS Trail 2000 to USFS Trail 576 at Buffalo Pass; E on USFS Trail 576 to its junction with USFS Trail 472; SE overland from the junction of USFS Trails 576 and 472 to the junction of USFS Trails 498 and 575; NE on USFS Trail 575 to the USFS Trail 478 (Robinson Creek Trail); SE on the USFS Trail 478 to the Pasayten Wilderness Area boundary; E on the Pasayten Wilderness Area boundary to USFS Trail 342; S on USFS Trail 342 to USFS Rd 300; SE

Report your hunting activity for Big Game & Turkey by calling toll free 1-877-945-3492 or online at wdfw.wa.gov/hunting.

on USFS Rd 300 to the USFS Rd 39 at Long Swamp Trailhead; S on USFS Rd 39 to USFS Rd 37 (Boulder Creek Rd); SW and S on USFS Rd 37 to the Eastside Chewuch River Rd; S on the Eastside Chewuch River Rd to State Route (SR) 20 at the town of Winthrop; NW on SR 20 to the USFS Trail 2000 (Pacific Crest National Scenic Trail); N on USFS Trail 2000 to Harts Pass and the point of beginning.

GMU 224-PEARRYGIN (Okanogan Co):
Beginning at the intersection of US Forest Service (USFS) Rd 39 and USFS Rd 3820; S on USFS Rd 3820, through Lone Frank Pass, to the North Fork Salmon Creek Rd (USFS Rd 38); SE on the North Fork Salmon Creek Rd (USFS Rd 38) to N Main St at the town of Conconully; S on N Main St to Broadway St W; W on Broadway St W to West Fork Rd; SW on West Fork Rd to USFS Rd 42 (North Summit Rd); SW on USFS Rd 42 to State Route (SR) 20 at Loup Loup Summit; W on SR 20, through the town of Twisp, to the Eastside Chewuch River Rd at the town of Winthrop; N on the Eastside Chewuch River Rd to USFS Rd 37 (Boulder Creek Rd); NE on the USFS Rd 37 USFS Rd 39 (Middle Fork Boulder Creek Rd); NE on USFS Rd 39 to USFS Rd 3820 and the point of beginning.

GMU 231-GARDNER (Okanogan Co):
Beginning at the crossing of US Forest Service (USFS) Trail 2000 (Pacific Crest National Scenic Trail) and State Route (SR) 20; S and E on SR 20 to the Twisp River Rd at the town of Twisp; W on the Twisp River Rd (USFS Rd 44, USFS Rd 4440) to USFS Trail 432 (North Fork Twisp River Trail) at the Roads End Campground; W on USFS Trail 432 to North Cascades National Park boundary at Twisp Pass; N and W on North Cascades National Park boundary to the Skagit-Chelan County line; E on the Skagit-Chelan County line to USFS Trail 2000 (Pacific Crest National Scenic Trail); N on USFS Trail 2000 to SR 20 and the point of beginning.

GMU 233-POGUE (Okanogan Co):
Beginning at the intersection of N Main St and Broadway St W in the town of Conconully; N on Main St to Lake St E; E on Lake St E to Sinlahekin Rd; N on Sinlahekin Rd to South Fish Lake Rd; NE on South Fish Lake Rd, along the south end of Fish Lake to Fish Lake Rd; E on Fish Lake Rd to the South Pine Creek Rd; E on the South Pine Creek Rd to US Hwy (US) 97; S on US 97 to its junction with Cutoff Rd at the town of Riverside; NE on Cutoff Rd to 2nd St; E on 2nd St to State St; N on State St to Tunk Creek Rd; NE on Tunk Creek Rd to the Tunk Valley Rd bridge crossing the Okanogan River; S down the Okanogan River, through the town of Omak, to State Route (SR) 20 bridge at the town of Okanogan; W on SR 20 to US Forest Service (USFS) Rd 42 (North Summit Rd), east of Loup Loup Summit; N on USFS Rd 42 to West Fork Rd; N on West Fork Rd to Broadway St W in the town of Conconully; E to Main St S and the point of beginning.

GMU 239-CHILIWIST (Okanogan Co):
Beginning at the intersection of State Route (SR) 153 and SR 20, southeast of the town of Twisp; E on SR 20, past Loup Loup Summit, to the SR 20 bridge crossing over the Okanogan River at the town of Okanogan; SE on the said bridge to the Okanogan River; S along the Okanogan River to the Columbia River (Douglas-Okanogan county line); W along the Columbia River (Douglas-Okanogan county line) to a point on the county line due east of the US Hwy (US) 97 bridge crossing the mouth of the Methow River at the town of Pateros; SE on US 97 to SR 153; NW and N on SR 153 to SR 20, southeast of the town of Twisp, and the point of beginning.

GMU 242-ALTA (Okanogan Co):
Beginning at the junction of the Sawtooth Ridge line (Chelan-Okanogan county line) and US Forest Service (USFS) Trail 432 at Twisp Pass; E on USFS Trail 432 to Twisp River Rd at the Roads End Campground; E on the Twisp River Rd (USFS Rd 4440, USFS Rd 44,) to State Route (SR) 20 at the town of Twisp; S and E on SR 20 to SR 153; S and SE on SR 153 to US Hwy (US) 97; N on the US 97 to the bridge crossing the mouth of the Methow River at the town of Pateros; E from the US 97 bridge to the Douglas-Okanogan county line in Lake Pateros (Columbia River); S along Douglas-Okanogan county line in Lake Pateros to Wells Dam; SE from Wells Dam, along the dam's service road to Azwell Rd; NW on Azwell Rd to US 97; S on US 97 to Apple Acres Rd; W on Apple Acres Rd to Antoine Creek Rd; NW on the Antoine Creek Rd to USFS Rd 8140; NW on USFS Rd 8140 to USFS Rd 8020 (Manastash Ridge); N on USFS Rd 8020 to the Sawtooth Ridge line (Chelan-Okanogan county line) at Fox Peak; NW on the Sawtooth Ridge line to its intersection with USFS Trail 432 at Twisp Pass and the point of beginning.

GMU 243-MANSON (Chelan Co):
Beginning at the Chelan River in the town of Chelan, northwest to Lake Chelan; NW along the south shore of Lake Chelan to the Stehekin River; SE along the north shore of Lake Chelan to the Lake Chelan National Recreation boundary; NE along the National Recreation Area boundary to Sawtooth Ridge; SE along Sawtooth Ridge line (Chelan-Okanogan county line) to US Forest Service (USFS) Rd 8020 (Cooper Mtn Rd) at Fox Peak; SE on USFS Rd 8020 to USFS Rd 8140 (Antoine Creek Rd); SE on USFS Rd 8140 to Apple Acres Rd; NE on Apple Acres Rd to US Hwy (US) 97; NE on US 97 to Azwell Rd; SE on Azwell Rd to the Wells Dam service road; NE on the said service road to Wells Dam on the Columbia River; SW down the Columbia River (Chelan-Douglas county line) to the Chelan River; NW up the Chelan River to the town of Chelan and the point of beginning.

GMU 244-CLARK (Chelan Co):
Beginning at the mouth of Stehekin River on Lake Chelan; SE along the south shore of Lake Chelan to the Glacier Peak Wilderness boundary at Bearcat Ridge; S, W and N on the Glacier Peak Wilderness boundary to the US Forest Service (USFS) Trail 2000 (Pacific Crest National Scenic Trail) at Kodak Peak; N on the (USFS) Trail 2000 to North Cascades National Park; N and E on the North Cascades National Park boundary to Lake Chelan National Recreation boundary at Hock Mountain; S along the Lake Chelan National Recreation Area boundary to the north shore of Lake Chelan; NW along the north shore of Lake Chelan to the Stehekin River and the point of beginning.

GMU 245-CHIWAWA (Chelan Co):
Beginning on US Forest Service (USFS) Trail 2000 (Pacific Crest National Scenic Trail) and the Glacier Peak Wilderness boundary at Kodak Peak; SE and NE on the Glacier Peak Wilderness Area boundary to the Entiat River; SE down the Entiat River to USFS Rd 5700 (Mad River Rd) at the town of Ardenvoir; NW on USFS Rd 5700 to the USFS Rd 5800; SW on USFS Rd 5800 to USFS Rd 7520 (Eagle Creek Rd) at French Corral; SW on USFS Rd 7520 to State Route (SR) 209 (Chumstick Hwy), north of Leavenworth; S on SR 209 (Chumstick Hwy) to US Hwy (US) 2; W and N on US 2 to USFS Trail 2000 (Pacific Crest National Scenic Trail) at Stevens Pass; N on USFS Trail 2000 to Glacier Peak Wilderness boundary at Kodak Peak and the point of beginning.

GMU 246-SLIDE RIDGE (Chelan Co):
Beginning on the south shore of Lake Chelan at the Glacier Peak Wilderness boundary at Bearcat Ridge; SE along the south shore of Lake Chelan to Twenty-five Mile Creek; SW up Twenty-five Mile Creek to US Forest Service (USFS) Rd 8410 (Slide Ridge Rd); S and E on USFS Rd 8410 (Slide Ridge Rd) to USFS Trail 1448, at Stormy Mountain; NW on USFS Trail 1448 to USFS Trail 1445 (Fourmile Ridge Trail); W on USFS Trail 1445 to USFS Trail 1443; W on USFS Trail 1443 to Lake Creek; SW down Lake Creek to the Entiat River; NW up the Entiat River to the Glacier Peak Wilderness Area boundary; NE on the Glacier Peak Wilderness boundary to south shore of Lake Chelan at Bearcat Ridge and the point of beginning.

GMU 247-ENTIAT (Chelan Co):
Beginning at Twenty-five Mile Creek on the south shore of Lake Chelan; SE along the south shore of Lake Chelan to the Chelan River; SE down the Chelan River to the Columbia River (Chelan-Douglas county line); SW along the Columbia River (Chelan-Douglas county line) to the mouth of the Entiat River; NW up the Entiat River to Lake Creek; NE up Lake Creek to US Forest Service (USFS) Trail 1443; E on USFS Trail 1443 to USFS Trail 1445 (Fourmile Ridge Trail); E on USFS Trail 1445 to USFS Trail 1448; SE on USFS Trail 1448 to the USFS Rd 8410 (Slide Ridge Rd) at Stormy Mountain; N on USFS Rd 8410 to Twenty-five Mile Creek; N down Twenty-five Mile Creek to the south shore of Lake Chelan and the point of beginning.

GMU 248-BIG BEND (Douglas & Grant cos.):
Beginning on State Route (SR) 17 at the Chalk Hills Rd (K NE Rd); N on the Chalk Hills Rd (K NE Rd, L NE Rd) NE to the first intermittent stream crossed in Section 30, T30N, R27E; N on the first intermittent stream crossed in Section 30 T30N, R27E by the Chalk Hills Rd (L NE Rd) to the Columbia River; E up the Columbia River to the east end of the Grand Coulee Dam; W on the Grand Coulee Dam causeway access road (access restricted) to SR 155; SW on SR 155 to SR 174 at the town of Grand Coulee; NE on SR 174 to the Grand Coulee Dam feeder canal; SW up the Grand Coulee Dam feeder canal to Banks Lake; S along the west shore of Banks Lake to a point due east from Mold Rd (Rd 9 NE); W from the point due east of Mold Rd on the west shore of Banks Lake to Mold Rd (Rd 9 NE); W on Mold Rd (Rd 9 NE) to SR 17; N along SR 17 to SR 172; W on SR 172, through the town of Mansfield, to Bridgeport Hill Rd (Road B NE); N on the Bridgeport Hill Rd (Road B NE) to SR 17; E on SR 17 to the Chalk Hills Rd (K NE Rd) and the point of beginning.

GMU 249-ALPINE (Kittitas & Chelan cos.):
Beginning on US Forest Service (USFS) Trail 2000 (Pacific Crest National Scenic Trail) and the Alpine Lakes Wilderness boundary near Josephine Lake south of Stevens Pass; E, S, and W on the Alpine Lakes Wilderness boundary to USFS Trail 2000 (Pacific Crest National Scenic Trail) near Kendall Peak Lake; N on USFS Trail 2000 to the Alpine Lakes Wilderness boundary near Josephine Lake and the point of beginning.

GMU 250-SWAKANE (Chelan Co):
Beginning at the intersection of US Hwy (US) 2 and State Route (SR) 209 (Chumstick Hwy); SE on US 2 to the Columbia River (Chelan-Douglas county line); NE on Chelan-Douglas county line (in the Columbia River) to the Entiat River; NW up the Entiat River to US Forest Service (USFS) Rd 5700 (Mad River Rd) at the town of Ardenvoir; N on USFS Rd 5700 to USFS Rd 5800; SW on USFS Rd 5800 to USFS Rd 7520 at French Corral; S on USFS Rd 7520 to USFS Rd 7520 (Eagle Creek Rd); SW on USFS Rd 7520 to SR 209 (Chumstick Hwy); S on SR 209 to US 2 and the point of the beginning.

GMU 251-MISSION (Kittitas & Chelan cos.):
Beginning at US Hwy (US) 2 and the Columbia River (Chelan-Douglas county line); S down the Columbia River (Chelan-Douglas county line) to Tarpiscan Creek; W up Tarpiscan Creek to North Fork Tarpiscan Creek; W up North Fork Tarpiscan Creek to WA Dept of Fish and Wildlife (WDFW) 14 Rd (Tarpiscan Rd); N approximately 100 feet on WDFW 14 Rd to WDFW 10.10 Rd (North Fork Creek Rd); W along WDFW 10.10 Rd to the WDFW 10 Rd (Colockum Rd); W along the WDFW 10 Rd to WDFW 9 Rd (Naneum Ridge Rd); NW on WDFW 9 Rd to Naneum Ridge (Chelan-Kittitas county line) at Wenatchee Mountain; NW along Naneum Ridge, past Mission Peak, to US Forest Service (USFS) Rd 9712 (Liberty-Beehive Rd); NW on USFS Rd 9712 to USFS Rd 9716; N on USFS Rd 9716 to US 97 at Swauk Pass; NW on the Wenatchee Mountain Range divide (Kittitas-Chelan county line) to the Alpine Lakes Wilderness Area boundary near Navaho Peak; N and E on Alpine Lakes Wilderness Area boundary to USFS Trail 2000 (Pacific Crest National Scenic Trail); N on USFS Trail 2000 to US 2; E on US 2 to the Columbia River (Chelan-Douglas county line) and the point of beginning.

GMU 254-SAINT ANDREWS (Douglas & Grant cos.):
Beginning at the intersection of Main St and E Railroad Ave (both State Route (SR) 172) in the town of Mansfield; NE on Railroad St to SR 172 (Road 14 NE); E on SR 172 to SR 17; S on SR 17 to Mold Rd (Rd 9 NE); E on the Mold Rd (Rd 9 NE) to the road's end; due E from the end of Mold Rd (Rd 9 NE) to the western shore of Banks Lake; S along the west shore of Banks Lake to US Hwy (US) 2; W on US 2 to SR 172; N on SR 172 (Road C NW) and E (Road 14 NW, Road 14 NE) on SR 172 to Main St (SR 172) at the town of Mansfield; SE on Main St to E Railroad Ave and the point of beginning.

GMU 260-FOSTER CREEK (Douglas Co):
Beginning at the town of Brewster and the Columbia River (Douglas-Okanogan county line); E on the Columbia River (Douglas-Okanogan county line), past the town of Bridgeport to the first intermittent stream crossed in Section 30, T30N, R27E by Chalk Hills Rd (Rd L NE); S up the first intermittent stream crossed in Section 30, T30N, R27E by Chalk Hills Rd to the Chalk Hills Rd (L NE Rd); E and S on Chalk Hills Rd (Rd L NE, Rd K NE) to State Route (SR) 17; W on SR 17 to Bridgeport Hill Rd; S on Bridgeport Hill Rd to Dyer Hill Rd (N Division Rd); W and N on Dyer Hill Rd (N Division Rd, Rd 20 NE) to NW on Old Dyer Rd at the town of Dyer; W on Cold Springs Rd (Rd 25 NW) to Bonita Flats Rd; W from the intersection of Bonita Flats Rd and Cold Springs Rd to the Douglas-Okanogan county line on the Columbia River; N up the Columbia River (Douglas-Okanogan county line) to town of Brewster and the point of beginning.

GMU 262-WITHROW (Douglas Co):
Beginning at Cold Springs Rd (Rd 25 NW) and the Old Dyer Rd at the town of Dyer; SE on the Old Dyer Rd (North Division Rd, R 20 NE); SE on Dyer Hill Rd to Bridgeport Hill Rd (B NE Rd); S on the Bridgeport Hill Rd to State Route (SR) 172; W and S on SR 172 (Rd 14 NW, Rd C NW) to US Hwy (US) 2; W on US 2, through the town of Douglas, to E Poplar St in the town of Waterville; W on E Poplar to N Chelan Ave; S on N Chelan Ave to W Locust St; W on W Locust St to S Central Ave; S on S Central Ave to W Elm St; W on W Elm St to US 2; W on US 2 to the Columbia River at the town of Orondo then west to the Chelan-Douglas county line in the Columbia River; N up the Columbia River (Chelan-Douglas, Okanogan-Douglas county line), past the Wells Dam, to the point due west of the intersection of Bonita Flats Rd and Cold Springs Rd (Rd 25 NW) at the end of Bonita Flats Rd; E to said intersection; NE on the Cold Springs Rd to Old Dyer Rd at the town of Dyer and the point of beginning.

GMU 266-BADGER (Douglas Co):
Beginning at US Hwy (US) 2 at the town of Orondo; E on US 2 to W Elm St at the town of Waterville; E on W Elm St to S Central Ave; N on S Central Ave to W Locust St; E on W Locust St to N Chelan Ave; N on N Chelan Ave to E Poplar St; E on Poplar St to US 2; E on US 2, through the town of Douglas, to Westerman Rd (Rd K SW); S on Westerman Rd (K SW Rd) to Alstown Cutoff Rd W (Rd 3 SW); W and S on Alstown Cutoff Rd to Alstown Rd W (Rd 4 SW), at the town of Alstown; W on Alstown Rd W to Titchenal Canyon Rd; SW on Titchenal Canyon Rd to Rock Island Grade Rd; SW on Rock Island Grade Rd to the Columbia River (Chelan-Douglas county line) at the Rock Island Dam; N up the Columbia River (Chelan-Douglas county line), through the town of Wenatchee, to a point in the Columbia River due west of the town of Orondo; E to US 2 at the town of Orondo and the point of beginning (includes Turtle Rock Island).

GMU 269-MOSES COULEE (Douglas & Grant cos.):
Beginning on US Hwy (US) 2 and the Westerman Rd (Rd K SW); E on US 2 to the Moses Coulee Rd; S on Moses Coulee Rd to Coulee Meadows Rd; S on Coulee Meadows Rd to Sagebrush Flats Rd NW at the Douglas-Grant county line; S on Sagebrush Flats Rd J to Rd NW; S on J Rd NW to Overen Rd (Rd 20 NW); SW on Overen Rd NW to Baird Springs Rd NW; SW on Baird Springs Rd NW, across State Route 28, to Crescent Bar Rd NW; S along Crescent Bar Rd NW to the Crescent Bar boat launch on the Columbia River; W from the Crescent Bar boat launch to the Douglas-Kittitas county line on the Columbia River; N up the Columbia River (Douglas-Kittitas county line) to Rock Island Grade Rd at the Rock Island Dam; N on Rock Island Grade Rd to Titchenal Canyon Rd; N on Titchenal Road Canyon Rd to Alstown Rd W (Rd 3 SW); E on Alstown Rd W to Alstown Cutoff Rd (Rd 3 SW), at the town of Alstown; N and E on Alstown Cutoff Rd to Westerman Rd (Rd K SW); N on Westerman Rd to US 2 and the point of beginning.

GMU 272-BEEZLEY (Grant, Lincoln, & Douglas cos.):
Beginning at the junction of State Route (SR) 155 and SR 174 in the town of Grand Coulee; SE on SR 174 to NE Grand Coulee Hill Rd NE; S on Grand Coulee Hill Rd NE to 52 Rd NE; E and S on 52 Rd NE to W Rd NE; S on W Rd NE to 51 Rd NE; E on 51 Rd NE to Peterson Rd; S on Peterson Rd to Douglas Rd; E on Douglas Rd to Old Coulee Rd; S on Old Coulee Rd to N 3rd St, at the town of Almira; S on N 3rd St to Main St; E on Main St to SR 2; E on SR 2 to Kiner Rd; S on Kiner Rd to X Rd NE; S on X Rd NE to W Rd NE, at the town of Marlin; S on W Rd NE to North Frontage Rd E; W on North Frontage Rd E to U Rd; S on U Rd to Interstate Hwy (I)-90; W on I-90 to the Columbia River (Grant-Kittitas county line), at the Vantage Bridge; N up the Columbia River (Grant-Kittitas county line) to a point due west of Crescent Bar boat launch; E from the Grant-Kittitas county line on the Columbia River to the Crescent Bar boat launch and Crescent Bar Rd; N on Crescent Bar Rd to Baird Springs Rd NW at SR 28; NE on Baird Springs Rd NW to Overen Rd NW; NE on Overen Rd NW to J Rd NW; N on J Rd NW to Sagebrush Flats Rd NW; N on Sagebrush Flats Rd NW to Coulee Meadows Rd at the Grant-Douglas county line; N on Coulee Meadows Rd to the Moses Coulee Rd; N on the Moses Coulee Rd to US Hwy (US) 2; E on US 2 to the west shore of Banks Lake; N along the west shore of Banks Lake to the feeder canal for the Grand Coulee Dam; NE along the feeder canal to SR 174; SW on SR 174 to SR 155 and the point of beginning.

GMU 278-WAHLUKE (Grant, Franklin, & Adams cos.):
Beginning at Interstate (I)-90 and the Columbia River (Grant-Kittitas county line) at the Vantage Bridge; NE and E on I-90 to Beverly Burke Rd; S on Beverly Burke Rd to Frenchman Hills Rd; E on Frenchman Hills Rd to State Route (SR) 262; E on SR 262 to SR 17; N on SR 17 to I-90; E on I-90 to Rd U SE; S on Rd U SE which turns into Booker Rd at the Grant-Adams County Line; S on Booker Rd to SR 26; W on SR 26 to SR 17; S on SR 17 to Scootney Rd; SW on Scootney Rd to Mail Rd; W on Mail Rd to Muse Rd; W on Muse Rd to SR 24; W on SR 24 to the Columbia River (Benton-Grant county line) at the Vernita Bridge; W and N along the Columbia River (Benton-Grant, Yakima-Grant, and Kittitas-Grant county lines) to I-90 at the Vantage Bridge and the point of beginning.

GMU 284-RITZVILLE (Adams, Grant, Lincoln, & Whitman cos.):
Beginning at Interstate (I)-90 and Rd U NE; N on Rd U NE to North Frontage Rd; E on North Frontage Rd to Rd W NE; N on Rd W NE to Rd 12 NE; E on Rd 12 NE to Davis Rd; E on Davis Rd to Marcellus Rd; S on Marcellus Rd to Tokio Rd; E on Tokio Rd to Danekas Rd; E on Danekas Rd to I-90; NE on I-90 to State Route (SR) 23; S on SR 23 to Lamont Rd; SW on Lamont Rd to Revere Rd; S on Revere Rd to Jordan-Knott Rd; S on Jordan-Knott Rd to Rock Creek; S down Rock Creek to the Palouse River; S and W down the Palouse River to Old SR 26, west of the town of Hooper; W on Old SR 26, across the Palouse River to SR 26; W on SR 26 to Booker Rd; N on Booker Rd which turns into Rd U SE at the Adams-Grant County Line; N on Rd U SE to I-90 and point of beginning.

GMU 290-DESERT (Grant Co):
Beginning at Interstate Hwy (I)-90 and Beverly Burke Rd SW, SW of the town of George; E on I-90 to State Route (SR) 17; S on SR 17 to SR 262; W on SR 262 to Frenchman Hills Rd SW; W on Frenchman Hills Rd SW to Beverly Burke Rd SW; N along Beverly Burke Rd SW to I-90 and the point of beginning.

GMU 328-NANEUM (Kittitas & Chelan cos.):
Beginning on US Hwy (US) 97 and US Forest Service (USFS) Rd 9716 at Blewett Pass; E on USFS Rd 9716 to USFS Rd 9712 (Liberty-Beehive Rd); E on USFS Rd 9712 to the Naneum Ridge (Chelan-Kittitas county line) at the west boundary of Section 22, T21N, R19E; SE along the Naneum Ridge (Chelan-Kittitas county line), past Mission Peak, to Naneum Ridge Rd (WA

Report your hunting activity for Big Game & Turkey by calling toll free 1-877-945-3492 or online at wdfw.wa.gov/hunting.

Dept of Fish and Wildlife (WDFW) Rd 9) at Wenatchee Mountain; SE on Naneum Ridge Rd (WDFW Rd 9) to Colockum Rd (WDFW 10 Rd); S on Colockum Rd (WDFW 10 Rd) to the North Branch Canal; NW along the North Branch Canal to Lower Green Canyon Rd; S on Lower Green Canyon Rd to US 97; N on US 97 to Blewett Pass and the point of beginning.

GMU 329-QUILOMENE (Kittitas & Chelan cos.):
Beginning on the Columbia River at the mouth of Tarpiscan Creek; E from Tarpiscan Creek to the Douglas-Kittitas county line on the Columbia River; S along the Columbia River (Douglas-Kittitas county line) to a point north of the east point of the Cape Horn cliffs in the center of sec. 16 T20N R22E; S from the Columbia River (Douglas-Kittitas county line) to the east point of the Cape Horn cliffs in the center of sec. 16 T20N R22E; SW up slope to the cliff's rim overlooking West Bar; SE along the rim of the cliffs overlooking West Bar until the cliffs diminish near the section line dividing sections 25 and 26 in T20N, R22E; Continue E about 400 feet to WA Dept of Fish and Wildlife (WDFW) 14.17 Rd; S and W along WDFW 14.17 Rd to WDFW 14 Rd; S on WDFW 14 Rd to Tekison Creek; S and E along Tekison Creek its mouth on the Columbia River; E from Tekison Creek to the Grant-Kittitas county line on the Columbia River; S along Columbia River (Grant-Kittitas county line) to Interstate Hwy (I)-90 bridge at the town of Vantage; W along I-90 to North Branch Canal; N on North Branch Canal to Colockum Rd (WDFW 10 Rd); N on Colockum Rd to (WDFW 10.10 Rd); E on WDFW 10.10 Rd to Tarpiscan Rd (WDFW 14 Rd); S on Tarpiscan Rd () to Tarpiscan Creek; E down Tarpiscan Creek to its mouth on the Columbia River and the point of beginning.

GMU 330-West Bar (Kittitas Co):
Beginning on the Columbia River at the east point of the Cape Horn cliffs in the center of sec. 16 T20N R22E; SW up the slope to up the rim of the cliffs overlooking West Bar; SE along the rim until the cliff diminishes near the section line of 25 and 26 in T20N, R22E; Continue E about 400 feet to WA Dept of Fish and Wildlife (WDFW) 14.17 Rd;;; S and W on WDFW 14.17 Rd to WDFW 14 Rd; S on WDFW 14 Rd to Tekison Creek; E and S down Tekison Creek to its mouth on the Columbia River; E from Tekison Creek to the Kittitas-Grant county line on the Columbia River; N and W along the Columbia River (Kittitas-Grant then Kittitas-Douglas county lines) to a point north of the east point of the Cape Horn cliffs in the center of sec. 16 T20N R22E:; S from the aforesaid point in the Columbia River to the east point of the Cape Horn cliffs and the point of beginning.

GMU 334-ELLENSBURG (Kittitas Co):
Beginning on US Hwy (US) 97 and Lower Green Canyon Rd; N on Lower Green Canyon Rd to North Branch Canal; N, E and S along North Branch Canal to Interstate Hwy (I)-90 and the Yakima Training Center boundary; S and W along the Yakima Training Center boundary to I-82; N on I-82 to Thrall Rd; W on Thrall Rd to Wilson Creek; S down Wilson Creek to Yakima River; N up Yakima River to Umtanum Rd; S on Umtanum Rd to the South Branch Extension Canal; W on South Branch Extension Canal to Bradshaw Rd; W on Bradshaw Rd to the elk fence; N along the elk fence to Taneum Creek; NE down Taneum Creek to the Yakima River; NE down the Yakima River to Thorp Hwy; NW along the Thorp Hwy to State Route (SR) 10; SE on SR 10 to US 97 junction; N on US 97 to Lower Green Canyon Rd and point of beginning.

GMU 335-TEANAWAY (Kittitas Co):
Beginning at Interstate Hwy (I)-90 and US Forest Service (USFS) Trail 2000 (Pacific Crest National Scenic Trail) at Snoqualmie Pass; N on USFS Trail 2000 to the Alpine Lakes Wilderness boundary; E on the Alpine Lakes Wilderness boundary to the Chelan-Kittitas county line which is the Wenatchee Mountain Range Divide; E on the Wenatchee Mountain Range Divide to US Hwy (US) 97 at Blewett Pass; S on US 97 to State Route (SR) 10; N and W on SR 10 to Thorp Hwy; SE on Thorp Hwy to Yakima River; SW up the Yakima River to Taneum Creek; SW up Taneum Creek to I-90; W on I-90 to USFS Trail 2000 at Snoqualmie Pass and the point of beginning.

GMU 336-TANEUM (Kittitas Co):
Beginning at US Forest Service (USFS) Trail 2000 (Pacific Crest National Scenic Trail) and Interstate Hwy (I)-90 at Snoqualmie Pass; E on I-90 to Taneum Creek; W up Taneum Creek to the south fork of Taneum Creek; W up the south fork of Taneum Creek to USFS Trail 1367; W on USFS Trail 1367 to USFS Trail 1363 (Peaches Ridge Trail); S on US Forest Trail 1363 to USFS Trail 1388; W on USFS Trail 1388 to USFS Trail 2000 to Blowout Mountain; N on USFS Trail 2000 to Cedar River Watershed boundary; N on Cedar River Watershed boundary to USFS Trail 2000; N on USFS Trail 2000 to I-90 at Snoqualmie Pass and the point of beginning.

GMU 340-MANASTASH (Kittitas Co):
Beginning at Interstate Hwy (I)-82 and State Route (SR) 821; N on SR 821 to SR 823; W on SR 823 to Yakima River; N up Yakima River to Umtanum Creek; W up Umtanum Creek to Wenas Rd; W and S along Wenas Rd to Audubon Rd; NW along Audubon Rd to North Fork Wenas Creek at the junction of WA Dept of Natural Resources (DNR) W5200 Rd; NW on North Fork Wenas Creek to US Forest Service (USFS) Rd 1701; USFS Rd 1701 to (USFS) Trail 694; NW on USFS Trail 694 and Manastash Ridge to end of USFS Trail 694; NW on Manastash Ridge to USFS Trail 1388; NW along USFS Trail 1388 to USFS Trail 1363 (Peaches Ridge Trail); N and E along USFS Trail 1363 to USFS Trail 1367; SE along USFS Trail 1367 to South Fork Taneum Creek; E down the South Fork Taneum Creek to Taneum Creek; E down Taneum Creek to the elk fence; SE along the elk fence to Bradshaw Rd; E on Bradshaw Rd to South Branch Extension Canal; SE along the South Branch Extension Canal to Umtanum Rd; N on Umtanum Rd to Yakima River; S down the Yakima River to Wilson Creek; NE up Wilson Creek to Thrall Rd; E on Thrall Rd to I-82; SE and SW on I-82 to SR 821 and the point of beginning.

GMU 342-UMTANUM (Kittitas & Yakima cos.):
Beginning at US Forest Service (USFS) Rd 1701 and North Fork Wenas Creek; S on North Fork Wenas Creek to WA Dept of Natural Resources (DNR)W5000 Rd at the junction with DNR W5200 Rd; SE on W5000 Rd to the Audubon Rd; SE on the Audubon Rd to Wenas Rd; NE on Wenas Rd to Umtanum Creek; E down the Umtanum Creek to the Yakima River; S down the Yakima River to Interstate Hwy (I)-82; SE on I-82 to US Hwy (US) 12 at the city of Yakima; NW on US 12 to State Route (SR) 410; NW on SR 410 (as it existed prior to 2009 landslide) to USFS Rd 1701; N on USFS Rd 1701 to North Fork Wenas Creek and the point of beginning.

GMU 346-LITTLE NACHES (Yakima & Kittitas cos.):
Beginning at US Forest Service (USFS) Rd 1388 and USFS Trail 2000 (Pacific Crest National Scenic Trail); SE on USFS Rd 1388 and Manastash Ridge to the end of USFS Rd 1388; SE on Manastash Ridge to USFS Trail 694; E on USFS Trail 694 to USFS Rd 1701; S on USFS Rd 1701 to State Route (SR) 410; NW and SW on SR 410 to Mount Rainier National Park boundary near Chinook Pass; N on the National Park boundary to the Pierce-Yakima county line (Cascades Mountain Range Crest) in T17N, R10E, Sec 35; NE on the Pierce-Yakima county line to USFS Trail 2000 in T17N, R10E, Sec 36; N on USFS Trail 2000 to USFS Rd 1388 and the point of beginning.

GMU 352-NILE (Yakima Co):
Beginning on the US Forest Service (USFS) Rd 1800 and State Route (SR) 410; E and SE on SR 410 (as it existed prior to the 2009 landslide)to the lower Nile Rd (south SR 410 detour); W and N on the Nile Rd to USFS Rd 1500 (Clover Springs Rd); W on USFS Rd 1500 to USFS Rd 1502 (McDaniel Lake Rd); W on the USFS Rd 1502 to Rattlesnake Creek; N down Rattlesnake Creek to the North Fork of Rattlesnake Creek; W up the North Fork of Rattlesnake Creek to USFS Trail 973 (Richmond Mine Trail); N on USFS Trail 973 to USFS Rd 1800 (Bumping Lake Rd); N on the USFS Rd 1800 to SR 410 and the point of beginning.

GMU 356-BUMPING (Yakima Co):
Beginning at the Mount Rainier National Park boundary and State Route (SR) 410 at Chinook Pass; NE on SR 410 to US Forest Service (USFS) Rd 1800 (Bumping Lake Rd); SW on the USFS Rd 1800 to USFS Trail 973 (Richmond Mine Trail); SE on USFS Trail 973 to the north fork of Rattlesnake Creek; SE down the north fork of Rattlesnake Creek to USFS Rd 1502 (McDaniel Lake Rd); SE on USFS Rd 1502 to USFS Rd 1500; S on USFS Rd 1500 to US Hwy (US) 12; W on US 12 to USFS Trail 2000 (Pacific Crest National Scenic Trail) at White Pass; N on the USFS Trail 2000 to the Mount Rainier National Park boundary in T15N, R11E, Sec 20; N on the National Park boundary to SR 410 at Chinook Pass and the point of beginning.

GMU 360-BETHEL (Yakima Co):
Beginning on State Route (SR) 410 (as it existed prior to 2009 landslide) and lower Nile Rd; SE on SR 410 to US Hwy (US) 12; SW on US 12 to US Forest Service (USFS) Rd 1500 (Bethel Ridge Rd); N and E on USFS Rd 1500 to Nile Rd; SE on Nile Rd (New SR 410) to south SR 410 detour and the point of beginning.

GMU 364-RIMROCK (Yakima Co):
Beginning on US Forest Service (USFS) Trail 2000 (Pacific Crest National Scenic Trail) and US Hwy (US) 12 at White Pass; E on US 12 to USFS Rd 1302; SW on USFS Rd 1302 (WA Dept of Natural Resources(DNR) C3000 Rd) to Jump Off; SW from Jump Off along the crest of Divide Ridge to Darland Mountain; SW from Darland Mountain on USFS Trail 615 and Klickton Divide to where USFS Trail 615 ends; SW along the Klickton Divide to Spenser Point; NW on the Yakama Indian Reservation boundary from Spenser Point to the USFS Trail 2000; N on the USFS Trail 2000 to US 12 at White Pass and the point of beginning.

GMU 368-COWICHE (Yakima Co):
Beginning on US Hwy (US) 12 to US Forest Service (USFS) Rd 1302; NE and SE on US 12 to Interstate

Hwy (I)-82; NW on I-82 to the Yakima River; S down the Yakima River to Ahtanum Creek; W and NW on the Yakama Indian Reservation boundary to Reservation Creek and the main divide between the Diamond Fork and Ahtanum Creek drainages; N along the aforementioned divide to Darland Mountain; NE along the crest of Divide Ridge to Jump Off and USFS Rd 1302 (WA Dept of Natural Resources (DNR) C3000); NE on USFS Rd 1302 to US 12 and the point of beginning.

GMU 371-ALKALI (Kittitas & Yakima cos.):
Beginning at the Vantage Bridge where Interstate Hwy (I)-90 crosses the Columbia River; S down the Columbia River (Kittitas-Grant and Grant-Yakima county line) to the Priest Rapids Dam; NW on the southern shore of the Columbia River (Priest Rapids Lake) to the Yakima Training Center boundary; S and W along the Yakima Training Center boundary to the main gate on Firing Center Rd; W along Firing Center Rd to I-82; N along I-82 to Yakima Training Center boundary at Vanderbilt Gap; N and E along the Yakima Training Center boundary to I-90; E on I-90 to the Vantage Bridge on Columbia River and the point of beginning.

GMU 372 RATTLESNAKE HILLS (Benton & Yakima cos.):
Beginning at southern corner of Yakima Training Center border on the Columbia River, northwest of the Priest Rapids Dam; SE on the southern shore of the Columbia River (Priest Rapids Lake) to the Priest Rapids Dam; E along the Columbia River (Yakima-Grant, Grant-Benton county lines) to the Vernita Bridge on State Route (SR) 24; E and S down the Columbia River (Grant-Benton then Benton-Franklin county line) to the mouth of the Yakima River; NW up the Yakima River to SR 823 south of the town of Pomona; E along SR 823 to SR 821; SE on SR 821 to Firing Center Rd at Interstate Hwy (I)-82; E on Firing Center Rd to the main gate of the Yakima Training Center; S and E along the Yakima Training Center boundary to southern corner of the Yakima Training Center boundary on the Columbia River and the point of beginning.

GMU 373-HORSE HEAVEN (Benton & Yakima cos.):
Beginning at the mouth of the Yakima River and Columbia River; SE down the Columbia River (Franklin-Benton and Benton-Walla Walla county lines) to the Washington-Oregon state line; W on the Columbia River (Washington-Oregon state line) from the southern junction of the Benton-Walla Walla county lines to Alder Creek (including all islands in the Columbia River north of the Oregon state line and between Alder Creek and the junction of the Benton-Walla Walla county lines); N on Alder Creek to State Route (SR) 14; E on SR 14 to Alderdale Rd; N on the Alderdale Rd to Ridge Rd; W and S on Ridge Rd to Donaho Rd; W on Donaho Rd to Mabton-Bickleton Rd (Glade Rd); N on Mabton-Bickleton Rd to the power transmission lines; SW on the power transmission lines to the power line access road in Section 3, T6N, R20E; N on power line access road to Yakama reservation Road 272 at the Yakama Indian reservation boundary; NE on the Yakama Indian reservation boundary to the Mabton-Sunnyside Rd; N on the Mabton-Sunnyside Rd to the Yakima River; E along the Yakima River the point of beginning.

GMU 379-Ringold (Franklin, Grant, & Adams cos.):
Beginning at the Vernita Bridge on State Route (SR) 24 and the west shore of the Columbia River (Grant-Benton county line); N and E on SR 24 to Muse Rd; E on Muse Rd to Mail Rd; E on Mail Rd to Scootney Rd; N on Scootney Rd to SR 17; S on SR 17 to US Hwy (US) 395; S on US 395 through Pasco (via westbound Interstate Hwy (I)-182) to the US 395 Blue Bridge and the Franklin-Benton county line in the Columbia River; W and N along the Columbia River (Benton-Franklin county line) to the Vernita Bridge and the point of beginning.

GMU 381-Kahlotus (Franklin & Adams cos.):
Beginning at the junction of State Route (SR) 17 and SR 26; E on SR 26 to Old SR 26; E on Old SR 26 to the Palouse River (Whitman-Franklin county line); S down the Palouse River to Snake River (Franklin-Walla Walla county line); W and SW down the Snake River to the Columbia River (Franklin-Benton-Walla Walla county line junction); NW up the Columbia River (Franklin-Benton county line) to the US Hwy (US) 395 Blue Bridge; N on US 395 through Pasco (via eastbound Interstate Hwy (I)-182) to SR 17; N on SR 17 to the SR 26 junction and the point of beginning.

GMU 382-EAST KLICKITAT (Klickitat Co):
Beginning at the US Hwy (US) 97 Bridge on the Columbia River at the town of Maryhill; N on US 97 to the Yakama Indian reservation at Satus Pass; E along the Yakama Indian reservation boundary to Yakama Reservation Rd 272 and the power line access road in Sec 33 T7N; R20E; S and E on the power transmission line access road to the power transmission lines; N and E on the power transmission lines to the Mabton-Bickleton Rd (Glade Rd); S on the Mabton-Bickleton Rd to Donaho Rd; E on Donaho Rd to Ridge Rd; E and N on Ridge Rd to Alderdale Rd; SE and S on Alderdale Rd to State Route (SR) 14; W on SR 14 to Alder Creek; S down Alder Creek to the Columbia River; W down the Columbia River to the US 97 Bridge at the town of Maryhill and the point of beginning including all islands in the Columbia River both north of the Washington-Oregon state line and between Alder Creek and the US 97 Bridge at Maryhill.

GMU 388-GRAYBACK (Klickitat Co):
Beginning at the US Hwy (US) 97 bridge crossing the Columbia River; W down the Columbia River to the mouth of the Klickitat River at the town of Lyle (including all islands in the Columbia River which are both north of the Washington state line and between the US 97 bridge and the Klickitat River); N up the Klickitat River to the Yakama Indian Reservation; E along the southern boundary of the Yakama Indian Reservation to US 97 (Satus Pass Hwy); S on US 97 to US 97 bridge crossing the Columbia River and the point of beginning.

GMU 407-NORTH SOUND (Whatcom, Skagit, Snohomish & King cos.):
Beginning at the NW corner of Whatcom county line and the US-Canadian border; E on the US-Canadian border to a point due north of Silver Lake Rd; S to Silver Lake Rd; S on Silver Lake Rd to State Route (SR) 542 (Mount Baker Hwy); SW on SR 542 (Mount Baker Hwy) to Mosquito Lake Rd; S on Mosquito Lake Rd to SR 9 (Valley Hwy); S on SR 9 (Valley Hwy) to SR 20 in the town of Sedro-Woolley; W and S on SR 20 to SR 9; S on SR 9 to SR 530 at the town of Arlington; NE on SR 530 to Jim Creek-Trafton Rd at the Trafton School in the town of Trafton; SE along Jim Creek-Trafton Rd (242nd St. NE) to the City of Seattle power transmission line; SW on the transmission line to Jordan Rd in Section 20, T31N, R6E; SE along Jordan Rd to SR 92 at the town of Granite Falls; E on SR 92 to South Alder Ave; S on South Alder Ave to E Pioneer St; E on East Pioneer St to Menzel Lake Rd; SE on Menzel Lake Rd to North Lake Roesiger Rd; S on North Lake Roesiger Rd to South Lake Roesiger Rd; S on South Lake Roesiger Rd to 242nd St SE; S on 242nd St SE to Woods Creek Rd; S on Woods Creek Rd to US Hwy 2 at the town of Monroe; W on US Hwy 2 to SR 203 at the town of Monroe; S on SR 203 to NE Woodinville-Duvall Rd at the town of Duvall; W on NE Woodinville-Duvall Rd to the Snoqualmie River; N down the Snoqualmie River to the Snohomish River; W down the Snohomish River to its mouth on the Puget Sound; W from the mouth of the Snohomish River to the northern tip of Gedney Island; due W from the northern tip of Gedney Island to a point on the Snohomish-Island county line; N along the Island-Snohomish county line in Possession Sound and Port Susan to Juniper Beach and N through Davis Slough to the Island-Snohomish-Skagit county junction; W and N along Island-Skagit county line through Skagit Bay and W through Deception Pass to San Juan-Skagit county line; N on the San Juan-Skagit county line to a point due West of Kelly's Point on Guemes Island; E from the San Juan-Skagit county line to Bellingham Channel; N through the middle of Bellingham Channel, then NE from Bellingham Channel to Carter Point on Lummi Island; NW from Carter Point to the Skagit-Whatcom county line; W along Skagit-Whatcom county line to the Whatcom-San Juan county line; NW along the Whatcom-San Juan county line to the US-Canadian border and the point of beginning.

GMU 410-ISLANDS (San Juan & Island cos.):
Beginning at the junction of San Juan-Whatcom county lines and the US-Canadian border at the northernmost point in San Juan County; SE on the San Juan-Whatcom county line to the junction of San Juan-Whatcom-Skagit county lines; E on the Skagit-Whatcom county line to the first point where the Skagit-Whatcom county line turns SE; SE from the Skagit-Whatcom county line to Carter Point on Lummi Island; SW down the middle of Bellingham Channel to a point due W of Kelly's Point on Guemes Island and including Cypress Island; W to the Skagit-San Juan county line; S through Rosario Strait on the San Juan-Skagit county line to the San Juan-Skagit-Island county line; E on the Skagit-Island county line through Deception Pass and S through Skagit Bay to the Island-Snohomish-Skagit county junction; SE on the Island-Snohomish county line through Davis Slough, Juniper Beach, Port Susan, Possession Sound to the Island-Kitsap county line; NW on the Island-Kitsap-Jefferson county line through Puget Sound, Admiralty Inlet, and the Strait of Juan De Fuca; W on the Clallam-Jefferson-San Juan county lines to the US-Canadian border; N on the US-Canadian border, through Middle Bank, Haro Strait, and Boundary Pass, to the northernmost corner of San Juan-Whatcom county line and the point of beginning.

GMU 418-NOOKSACK (Whatcom & Skagit cos.):
Beginning at the US-Canadian border and the western border of the North Cascades National Park; S on the North Cascades National Park boundary to Noisy Diobsud Wilderness Area boundary; W and S on Noisy Diobsud Wilderness Area boundary to a point due E of the head waters of Watson Creek; W to the headwaters of Watson Creek; S down Watson Creek to Thunder Creek; W down Thunder Creek to Baker River Rd; S along Baker River Rd to State Route (SR) 20 at the town of Concrete; W along SR 20 to SR 9 at the town of Sedro-Woolley; N along SR 9 to Mosquito Lake Rd; N on the Mosquito Lake Rd to SR 542 (Mount Baker Hwy); N on SR 542 to the Silver Lake Rd; N on the Silver Lake Rd to its northern most point; N from the Silver Lake Rd to the US-Canadian border; E on the US-Canadian border to the western

Report your hunting activity for Big Game & Turkey by calling toll free 1-877-945-3492 or online at wdfw.wa.gov/hunting.

border of the North Cascades National Park and the point of beginning.

GMU 426-DIABLO (Skagit & Whatcom cos.):
Beginning at the US-Canadian border and the western boundary of the Ross Lake National Recreation Area; S on the Ross Lake National Recreation Area boundary, across SR 20 (North Cascades Hwy) and Skagit River, then NE and E on the Ross Lake National Recreation Area boundary to a point 2 miles east of Panther Creek, where the recreation boundary connects with the Okanogan National Forest boundary; S on North Cascades National Park boundary to the Skagit-Chelan county line at Fisher Peak; SE along the Skagit-Chelan county line to the US Forest Service (USFS) Trail 2000 (Pacific Crest National Scenic Trail); N on the USFS Trail 2000 to the Pasayten Wilderness boundary at Jim Pass; W along the Pasayten Wilderness boundary to the Ross Lake National Recreation Area boundary; N along the Ross Lake National Recreation Area-Pasayten Wilderness Area boundary to the US-Canadian border; W along the US-Canadian border to the NW corner of the Ross Lake National Recreation Area and the point of beginning.

GMU 437-SAUK (Skagit & Snohomish cos.):
Beginning at the intersection of State Route (SR) 9 and SR 20, W of the town of Sedro-Woolley; E along SR 20 to Baker River Rd at the town of Concrete; N on Baker River Rd to Thunder Creek; E up Thunder Creek to Watson Creek; N up Watson Creek to its headwaters; E from the headwaters of Watson Creek to Noisy Diobsud Wilderness boundary; N and E on Noisy Diobsud Wilderness boundary to North Cascades National Park boundary; S and E along the North Cascades National Park boundary to the Ross Lake National Recreation boundary; S along the Ross Lake National Recreation Area boundary, across the SR 20 (North Cascade Hwy) and the Skagit River, then E along the Ross Lake National Recreation Area boundary to the North Cascades National Park boundary near Big Devil Peak; SE on the North Cascades National Park boundary to the Cascade River Rd; S on Cascade River Rd to US Forest Service (USFS) Rd 1590; S on USFS Rd 1590 to USFS Trail 769 (South Fork Cascade River Trail); S on USFS Trail 769 to the Glacier Peak Wilderness Area boundary; W and S on Glacier Peak Wilderness Area Boundary to the Suiattle River; W down the Suiattle River to the Sauk River; N on the Sauk River to SR 530 (Sauk Valley Rd); S on SR 530 to the town of Darrington; W on SR 530 to SR 9 at the town of Arlington; N on SR 9 to SR 20, W of the town of Sedro-Woolley, and the point of beginning.

GMU 448-STILLAGUAMISH (Snohomish & Skagit cos.):
Beginning at the intersection of State Route (SR) 530 (Arlington-Darrington Hwy) and Jim Creek Rd at the town of Trafton; NE on SR 530 to the town of Darrington, where it is called Seeman St; N on SR 530 (Sauk Valley Rd) to the Sauk River; S on the Sauk River to Suiattle River; E along the Suiattle River to the Glacier Peak Wilderness Area boundary; S on the Glacier Peak Wilderness Area boundary to US Forest Service (USFS) Trail 650, West of June Mountain; W on the (USFS) Trail 650 to (USFS) Trail 1050 (Quartz Creek Trail) at Curry Gap; S on the USFS Trail 1050 to USFS Rd 6300; E on USFS Rd 6300 to USFS Trail 1051; NE on Trail 1051 to Henry M. Jackson Wilderness boundary; S along the Henry M. Jackson Wilderness boundary to Meadow Creek; S down Meadow Creek to Rapid River; E up Rapid River to USFS Trail 2000 (Pacific Crest National Scenic Trail) at Lake Janus; S on the USFS 2000 to SR 2 at Stevens Pass; W on SR 2 to Woods Creek Rd at the town of Monroe; N on Woods Creek Rd to 242nd St SE; N on 242nd St SE to South Lake Roesiger Rd; N on South Lake Roesiger Rd to North Lake Roesiger Rd; N on North Lake Roesiger Rd to Menzel Lake Rd; N on Menzel Lake Rd to East Pioneer St; W on East Pioneer St to South Alder Ave; N on South Alder Ave to SR 92 (E Stanley St); W on SR 92 to Jordan Rd; NW on Jordan Rd, through the town of Jordan, to the City of Seattle power transmission lines; NE on the transmission lines to Jim Creek-Trafton Rd (242nd St. NE); W on Jim Creek-Trafton Rd to SR 530 at the town of Trafton and the point of beginning.

GMU 450-CASCADE (Skagit & Snohomish cos.):
Beginning on the Glacier Peak Wilderness boundary and Jordan Creek, W of Jordan Lakes; N and E on the wilderness boundary to US Forest Service (USFS) Trail 769; N on USFS Trail 769 to USFS Rd 1590; N on USFS Rd 1590 to the USFS Rd 15 (Cascade River Rd); N on USFS Rd 15 to the North Cascades National Park boundary; E on the North Cascades National Park boundary to USFS Trail 2000 (Pacific Crest National Scenic Trail); S on USFS Trail 2000 to the Rapid River at Lake Janus; NW down the Rapid River to Meadow Creek; N up Meadow Creek to Henry M. Jackson Wilderness Area boundary; N along the Henry M. Jackson Wilderness boundary to USFS Trail 1051; S on USFS Trail 1051 to USFS Rd 6300; W on USFS Rd 6300 to USFS Trail 1050; N on USFS Trail 1050 to USFS Trail 650 at Curry Gap; E on USFS Trail 650 to the Glacier Peak Wilderness boundary west of June Mountain; N on the Glacier Peak Wilderness boundary, across the Suiattle River, to Jordan Creek and the point of beginning.

GMU 454-ISSAQUAH (King & Snohomish cos.):
Beginning at the mouth of the Snohomish River at the city of Everett; SE up the Snohomish River to the Snoqualmie River; SE up the Snoqualmie River to NE Woodinville-Duvall Rd; E on NE Woodinville-Duvall Rd to State Route (SR) 203 at the town of Duvall; S on SR 203 to SR 202 (Fall City-Snoqualmie Rd) at the town of Fall City; S on SR 202 (Fall City-Snoqualmie Rd), across the Snoqualmie River, to Preston-Fall City Rd; SW on Preston-Fall City Rd to SE 82nd St at the town of Preston; E on SE 82nd St to Interstate Hwy (I)-90; E on I-90 to SR 18; S on SR 18 to the Raging River; SE along the Raging River to Kerriston Rd; S on Kerriston Rd to the City of Seattle Cedar River Watershed boundary; W, S and E along the Cedar River Watershed boundary to US Forest Service (USFS) Rd 5100; S along USFS Rd 5100 to the posted boundary of the Green River Watershed; S along the posted boundary of the Green River Watershed to the USFS Rd 5410; S on USFS Rd 5410 to USFS Rd 5400; E on USFS Rd 5400 to the junction with posted boundary of the Green River Watershed; S on the posted Tacoma Green River Watershed boundary to USFS Rd 7110 (Weyerhaeuser (Weyco) 5200 line) near Lynn Lake; SW on USFS Rd 7110 (Weyco 5200 line) to SR 410; W on SR 410 to SR 164 at the city of Enumclaw; W on SR 164 to SR 18 at the city of Auburn; W on SR 18 to SR 99; N on SR 99 to SR 509; W on SR 509 to Redondo Way South; NW on Redondo Way South to the town of Redondo on Puget Sound; SW across Admiralty Inlet on the Pierce-King county line to the point where the county line turns southeast, northwest of Dash Point; W and N along the King county line to King, Snohomish, and Kitsap county line junction in the Puget Sound west of Point Wells; N on the Snohomish county line through Possession Sound to a point on the Snohomish county line due west of the northern tip of Gedney Island (Hat Island); E to the northern tip of Gedney Island; E from the northern tip of Gedney Island to the mouth of the Snohomish River and the point of beginning.

GMU 460-SNOQUALMIE (King & Snohomish cos.):
Beginning at State Route (SR) 203 and SR 2 at the town of Monroe; E on SR 2 to US Forest Service (USFS) Trail 2000 (Pacific Crest National Scenic Trail) at Stevens Pass; S on the USFS Trail 2000 to the City of Seattle Cedar River Watershed; W on the Cedar River Watershed boundary to Kerriston Rd; N on Kerriston Rd to the Raging River; W and N along the Raging River to SR 18; N on SR 18 to Interstate Hwy (I)-90; W on I-90 to SE 82nd St at the town of Preston; NE on SE 82nd St to Preston-Fall City Rd; N on the Preston-Fall City Rd to SR 202 (Fall City-Snoqualmie Rd); N on SR 202 (Fall City-Snoqualmie Rd), across the Snoqualmie River, to SR 203; N on SR 203 to SR 2 at the town of Monroe and the point of beginning.

GMU 466-STAMPEDE (King Co):
Beginning on the US Forest Service (USFS) Trail 2000 (Pacific Crest National Scenic Trail) and the east boundary of the City of Seattle Cedar River Watershed; S on the USFS Trail 2000, past Blowout Mountain, to USFS Rd 7038 at its closest point to the USFS Trail 2000 near Windy Gap north of Pyramid Peak; NW on USFS Rd 7038 to USFS Rd 7036; NW on USFS Rd 7036 to USFS Rd 7030; NW on USFS Rd 7030 to USFS Rd 7032; NW on USFS Rd 7032 to USFS Trail 1172; W on USFS Trail 1172 to about 1/4 mile past Williams Hole to the posted boundary of the City of Tacoma Green River Watershed; N on the posted City of Tacoma Green River Watershed boundary to the City of Seattle Cedar River Watershed boundary; N along City of Seattle Cedar River Watershed boundary to USFS Trail 2000 and the point of beginning.

GMU 485-GREEN RIVER (King Co):
Beginning at the junction of NW corner of the city of Tacoma Green River Watershed and US Forest Service (USFS) Rd 5100; E on the boundary between the Green River Watershed and the Cedar River Watershed to USFS Rd 5060; S on Rd 5060 to the posted boundary of the Green River Watershed; along the southern boundary of the Green River Watershed over Huckleberry Mountain and Grass Mountain to the USFS Rd 5400; NW along USFS Rd 5400 to USFS Rd 5410; N along USFS Rd 5410 to posted boundary of the City of Tacoma Green River Watershed; N along the posted boundary of the City of Tacoma Green River Watershed to USFS 5100; N along USFS Rd 5100 to City of Tacoma Green River Watershed and City of Seattle Cedar River Watershed border and the point of beginning.

GMU 490-CEDAR RIVER (King Co):
The area within the posted boundary of the city of Seattle's Cedar River Watershed.

GMU 501-LINCOLN (Lewis, Thurston, Pacific, & Grays Harbor cos.):
Beginning at the intersection of Interstate Hwy (I)-5 and State Route (SR) 6; W on SR 6 to Stevens Rd; NW on Stevens Rd to Elk Creek Rd at the town of Doty; W on Elk Creek Rd to Weyerhaeuser (Weyco) 7000 line; W and N on Weyco 7000 line to Weyco 7400 line; N on Weyco 7400 line to Weyco 7050 line; NE on Weyco 7050 line to Weyco 7000 line; NW and N on Weyco 7000 line to the Weyco 7800 line; N on Weyco 7800 line to Weyco 7800 F line; NE on Weyco 7800 F line to Weyco 720 line; E on Weyco 720 line to Weyco 723 line; NW on Weyco 723 line to the Weyco

C line; NE on Weyco C line to Garrard Creek Rd; NE on Garrard Creek Rd to South Bank Rd; E on South Bank Rd to North State St; N on North State St to US Hwy (US) 12 at the town of Oakville; E on US 12 to I-5; S on I-5 to SR 6 and point of beginning.

GMU 503-RANDLE (Lewis Co):
Beginning at the intersection of US Hwy (US) 12 and the Rayonier 100 Mainline (Kosmos Rd, Old Champion Haul Rd); E on US 12 to State Route (SR) 131; S on SR 131 to US Forest Service (USFS) Rd 25; S on the USFS Rd 25 to the Cispus River; W on the Cispus River to Rayonier 271 line; S on the Rayonier 271 line to the Rayonier 300 line; W on the Rayonier 300 line to the Rayonier 100 line (Kosmos Haul Rd); N on the Rayonier 100 line to US 12 and the point of beginning.

GMU 504-STELLA (Cowlitz Co):
Beginning at the mouth of the Cowlitz River on the Columbia River; W down the Columbia River to the mouth of Germany Creek (including all islands in the Columbia River which are both north of the Washington-Oregon state line and between the Cowlitz River and Germany Creek); N up Germany Creek to State Route (SR) 4; E on SR 4 to Germany Creek Rd; N on Germany Creek Rd to International Paper (IP) 1000 line; N on IP 1000 line to IP 1050 line; E on IP 1050 line to IP 2200 line; E and S on IP 2200 to Woodside Dr; NE on Woodside Dr to Delameter Rd; E on Delameter Rd to the three power lines; N along the three power lines to Weyerhaeuser (Weyco) 9312 line; E on Weyco 9312 line to Growlers Gulch Rd; E on Growlers Gulch Rd to Public Hwy (PH) 10 Rd; E along the Public Hwy (PH) 10 Rd to the A Street bridge over the Cowlitz River at the town of Castle Rock; S down the Cowlitz River to the Columbia River and point of beginning.

GMU 505-MOSSYROCK (Lewis Co):
Beginning on Interstate Hwy (I)-5 and the Cowlitz River; NE up the Cowlitz River to the Mayfield Dam; NE along the south shore of Mayfield Lake to the US Hwy (US) 12 bridge; NE on US 12 to Winston Creek Rd; SE on Winston Creek Rd to Longbell Rd; E on Longbell Rd to Perkins Rd; NE on Perkins Rd to Green Mountain Rd; E on Green Mountain Rd to the outlet of Swofford Pond; E along the Swofford Pond outlet to Riffe Lake; E along the south shore of Riffe Lake to the Cowlitz River; up the Cowlitz River to the Rayonier 100 Mainline (Kosmos Haul Rd); N on the Rayonier 100 Mainline to US 12; W on US 12 to Davis Lake Rd; N and W on Davis Lake Rd to Main St at town of Morton; W on Main St to SR 508; W on SR 508 to Centralia-Alpha Rd; W and N on Centralia-Alpha Rd to Salzer Valley Rd; W on Salzer Valley Rd to Summa St at the town of Centralia; W on Summa St to Kresky Rd; N on Kresky Rd to Tower St; N on Tower St to SR 507; W on SR 507 (Cherry St, Alder St, and Mellen St) to I-5; S on I-5 to the Cowlitz River and point of beginning.

GMU 506-WILLAPA HILLS (Wahkiakum, Pacific & Lewis cos.):
Beginning at State Route (SR) 6 and 3rd St S at the town of Pe Ell; S on 3rd St S to Muller Rd; S on Muller Rd to Weyerhaeuser (Weyco) 1000 line; S on Weyco 1000 line to Weyco 1800 line; S on Weyco 1800 line to Weyco 500 line; SE on Weyco 500 line to SR 407 (Elochoman Valley Rd) at Camp 2; S on SR 407 to the Elochoman River; down the Elochoman River to Foster Rd; N on Foster Rd to Risk Rd; W and N along Risk Rd to SR 4; W on SR 4 to Skamokawa Creek; SW down Skamokawa Creek to the Columbia River; W along Columbia River to the mouth of the Deep River (including all islands in the Columbia River which are both north of the Washington state line and between Skamokawa Creek and Deep River); N along the Deep River to SR 4; NW on SR 4 to the Salmon Creek Rd; NE on Salmon Creek Rd to Weyco 5000 line; N on Weyco 5000 line to Weyco 5800 line; NE on Weyco 5800 line to power transmission line (Section 21, T11N, R8W); E, NE, then N on the power transmission line to the Trap Creek A Line; E and N on the Trap Creek A Line to SR 6; E on SR 6 to the town of Pe Ell and the point of beginning.

GMU 510-STORMKING (Lewis Co):
Beginning on US Hwy (US) 12 at the Silver Creek bridge; N up Silver Creek to Silverbrook Rd; E on Silverbrook Rd to US Forest Service (USFS) Rd 47; N on USFS Rd 47 to USFS Rd 85; W and N on USFS Rd 85 to USFS Rd 52; N on USFS Rd 52 to the Nisqually River; W down the Nisqually River to State Route (SR) 7; S on SR 7 to Main St at town of Morton; E on Main St to Davis Lake Rd; E on Davis Lake Rd to US 12; E on US 12 to the Silver Creek bridge and point of beginning.

GMU 513-SOUTH RAINIER (Lewis Co):
Beginning on US Hwy (US) 12 at the Silver Creek bridge; N up Silver Creek to Silverbrook Rd; E on Silverdale Rd to US Forest Service (USFS) Rd 47; N on USFS Rd 47 to USFS Rd 85; W and N on USFS Rd 85 to USFS Rd 52; W and N on USFS Rd 52 to the Nisqually River; E up the Nisqually River to the southern boundary of Mount Rainier National Park; E along the south park boundary to the USFS Trail 2000 (Pacific Crest National Scenic Trail); S along the USFS Trail 2000 to US 12; W on US 12 to the Silver Creek bridge and point of beginning.

GMU 516-PACKWOOD (Lewis & Skamania cos.):
Beginning at US Hwy (US) 12 and US Forest Service (USFS) Trail 2000 (Pacific Crest National Scenic Trail) at White Pass; S on USFS Trail 2000 to the Yakama Indian Reservation border; S on the Yakama Indian Reservation border to USFS Trail 2000; S on USFS Trail 2000 to USFS Trail 98 at Sheep Lake; W on USFS Trail 98 to USFS Rd 2160 at Walupt Lake; W on USFS Rd 2160 to USFS Rd 21; S and W on USFS Rd 21 to USFS Rd 23; S on USFS Rd 23 to USFS Trail 263; S and W on USFS 263 to USFS Trail 261; S on USFS Trail 261 to USFS Trail 1; W on USFS Trail 1 to USFS Rd 99; W on USFS Rd 99 to USFS Rd 26; N on USFS Rd 26 to USFS Rd 2612; W on USFS Rd 2612 to USFS Trail 217; N and W on USFS Trail 217 to Weyerhaeuser (Weyco) 2600 line; W on Weyco 2600 line to Weyco 2658 line; N on Weyco 2658 line to Rayonier (Campbell Group) 430 line; N on Rayonier 430 line to the Rayonier Mainline 400 line; N and E on Rayonier Mainline 400 line to Rayonier 300 line; E on Rayonier 300 line to Rayonier 271 line; N on Rayonier 271 line to the Cispus River; E on the Cispus River to USFS Rd 25; N on USFS Rd 25 to State Route (SR) 131; N on SR 131 to US 12; E on US 12 to the USFS Trail 2000 at White Pass and beginning.

GMU 520-WINSTON (Cowlitz, Lewis & Skamania cos.):
Beginning at the bridge at intersection of Interstate Hwy (I)-5 and the Cowlitz River; S down the Cowlitz River to the Toutle River; E up the Toutle River to the South Fork Toutle River; SE up South Fork Toutle River to Johnson Creek; NE up Johnson Creek to Weyerhaeuser (Weyco) 4400 line; N along Weyco 4400 line to Weyco 2421 line; N along Weyco 2421 line to Weyco 2400 line; NW along Weyco 2400 line to Alder Creek; NW down Alder Creek to North Fork Toutle River; W down the North Fork Toutle River to the Green River; E up the Green River to US Forest Service (USFS) Rd 2612; E on USFS Rd 2612 to USFS Trail 217; N and W on USFS Trail 217 to Weyco 2600 line; W on Weyco 2600 line to Weyco 2658 line; N on Weyco 2658 line to Rayonier 430 line; N on Rayonier 430 line to Rayonier 400 Mainline; N and E on Rayonier 400 Mainline to Rayonier 100 Mainline; N on Rayonier 100 Mainline to Cowlitz River; W down the Cowlitz River to Riffe Lake; W along the south shore to the Swofford Pond outlet; W along the Swofford Pond outlet to Green Mountain Rd; W on Green Mountain Rd to Perkins Rd; SW on Perkins Rd to Longbell Rd; W on Longbell Rd to Winston Creek Rd; NW on Winston Creek Rd to US Hwy (US) 12; SW on US 12 to the Mayfield Lake bridge at Mayfield Lake; SW down the south shore of Mayfield Lake to the Cowlitz River at Mayfield Dam; SW down the Cowlitz River to I-5 bridge crossing the Cowlitz River and point of beginning.

GMU 522-LOO-WIT (Cowlitz & Skamania cos.):
Beginning on the North Fork Toutle River at the mouth of Hoffstadt Creek; SE up the North Fork Toutle River to Deer Creek; SE up Deer Creek to Weyerhaeuser (Weyco) 3020 line; NW along Weyco 3020 line to Weyco 3000 line; E along Weyco 3000 line to US Forest Service (USFS) Trail 216G; SE along USFS Trail 216G to USFS Trail 216; S on USFS Trail 216 to South Fork of the Toutle River; E along South Fork Toutle River to its headwaters and Mount St. Helens crater's edge; E along the Mt. St. Helens crater's southern edge to the headwaters of Ape Canyon Creek; NE down Ape Canyon Creek to USFS Trail 225 (Smith Creek Trail); N and NW on USFS Trail 225 to USFS Rd 99; NE along USFS Rd 99 to USFS Rd 26; N on USFS Rd 26 to USFS Trail 1; W on USFS Trail 1 to USFS Trail 214; NW on USFS Trail 214 to USFS Trail 211; W on USFS Trail 211 to Coldwater Creek; W down Coldwater Creek to Coldwater Lake; SW along the northwest shore of Coldwater Lake to the outlet of Coldwater Lake; SW down the outlet stream from Coldwater Lake to State Route (SR) 504 bridge at mile post 45; W on SR 504 to Hoffstadt Creek Bridge on Hoffstadt Creek; S and W down Hoffstadt Creek to the North Fork Toutle River and point of beginning.

GMU 524-MARGARET (Cowlitz, Skamania & Lewis cos.):
Beginning on the North Fork Toutle River at the mouth of the Green River; SE up the North Fork Toutle River to the mouth of Hoffstadt Creek; N and E up Hoffstadt Creek to the State Route (SR) 504 bridge over Hoffstadt Creek; E on SR 504 to the bridge over the outlet to Coldwater Lake at mile post 45; NE up the outlet stream of Coldwater Lake to Coldwater Lake; NE along the northwest shoreline of Coldwater Lake to Coldwater Creek inlet; E up Coldwater Creek to US Forest Service (USFS) Trail 211; NE on USFS Trail 211 to USFS Trail 214; SE on USFS Trail 214 to USFS Trail 1; E on USFS Trail 1 to USFS Rd 26; N on the USFS Rd 26 (Ryan Lake Rd) to USFS Rd 2612; W on USFS Rd 2612 to the Green River; W down the Green River to its mouth on the North Fork of the Toutle River and point of beginning.

GMU 530-RYDERWOOD (Cowlitz, Lewis & Wahkiakum cos.):
Beginning at Stevens Rd and State Route (SR) 6, south of the town of Doty; E on SR 6 to Interstate Hwy (I)-5 at the town of Chehalis; S on I-5 to the Cowlitz River; S along the Cowlitz River to Public Hwy 10 on the A Street bridge at the town of Castle Rock; W on the Public Hwy 10 to Growler's Gulch Rd; W on Growler's Gulch Rd to Weyerhaeuser (Weyco) 9312 line; W on Weyco 9312 line to three power lines; S

Report your hunting activity for Big Game & Turkey by calling toll free 1-877-945-3492 or online at wdfw.wa.gov/hunting.

on the three power lines to Delameter Rd; SW on Delameter Rd to Woodside Dr; SW on Woodside Dr to International Paper (IP) 2200 line; N and W on IP 2200 line to IP 1050 line; W on IP 1050 line to IP 1000 line; S on IP 1000 line to the Germany Creek Rd; S on the Germany Creek Rd to SR 4; W on SR 4 to Germany Creek; S along Germany Creek to its mouth at the Columbia River; W along the Columbia River to Skamokawa Creek (including all islands in the Columbia River which are both north of the Washington state line and between Skamokawa Creek and Germany Creek); NE up Skamokawa Creek to SR 4; E on SR 4 to Risk Rd; SE on Risk Rd to Foster Rd; S on Foster Rd to the Elochoman River; SE up the Elochoman River to SR 407 (Elochoman Valley Rd); NE on SR 407 to Weyco 500 line at Camp 2; NW on Weyco 500 line to Weyco 1800 line; N on Weyco 1800 line to Weyco 1000 line; N on Weyco 1000 line to Muller Rd; N on Muller Rd to 3rd St South in the town of Pe Ell; N on 3rd St South to SR 6 at the town of Pe Ell; N on SR 6 to Stevens Rd, south of the town of Doty, and the point of beginning.

GMU 550-COWEEMAN (Cowlitz Co):
Beginning at the mouth of the Toutle River on the Cowlitz River; E along the Toutle River to the South Fork Toutle River; up the South Fork Toutle River to Weyerhaeuser (Weyco) 4100 line; E on Weyco 4100 line to Weyco 4950 line; S and E on Weyco 4950 line to Weyco 235 line; SE on Weyco 235 line to Weyco 200 line; W on Weyco 200 line to Weyco 240 line; SE on Weyco 240 line to Weyco 243 line; E on Weyco 243 line to Weyco 135A line; S on Weyco 135A line to Weyco 135 line; E on Weyco 135 line to Weyco 134 line; SW on Weyco 134 line to Weyco 133 line; SW on Weyco 133 line to Weyco 130 line; SW on Weyco 130 line to Weyco 1680 line; W on Weyco 1680 line to Weyco 1600 line; SE on Weyco 1600 line to Weyco 1400 line; W on Weyco 1400 line to Weyco 1420 line which is the Kalama/Coweeman Summit; SE on Weyco 1420 line to Weyco 1426 line; W on Weyco 1426 line to Weyco 1428 line; SW on Weyco 1428 line to Weyco 1429 line which turns into Weyco 6400 line; SW down Weyco 6400 line to Weyco 6000 line; E on Weyco 6000 line to Weyco 6450 line; SE for approximately one mile on Weyco 6450 line (crossing the Kalama River) to Weyco 6452 line; SE on Weyco 6452 line to Dubois Rd; SE on Dubois Rd to State Route (SR) 503; W on SR 503 to Cape Horn Creek; SE down Cape Horn Creek to Merwin Reservoir; SW along the north shore of Merwin Reservoir to the Lewis River; SW down the Lewis River to the power transmission lines in Section 4, T5N, R2E; NW along the power transmission lines to Northwest Natural Gas Pipeline located east of the town of Kalama, approximately 1/2 mile east of China Gardens Rd; N up the Natural Gas Pipeline right of way to Ostrander Creek; W down Ostrander Creek to the Cowlitz River; N on the Cowlitz River to the Toutle River and point of beginning.

GMU 554-YALE (Cowlitz & Clark cos.):
Beginning on State Route (SR) 503 at its crossing of Cape Horn Creek; E on SR 503 to Weyerhaeuser (Weyco) 6600 line (Rock Creek Rd); NE on Weyco 6600 line to Weyco 6690 Rd; N and E on Weyco 6690 line to West Fork Speelyai Creek; SE down West Fork Speelyai Creek to the main stem of the Speelyai Creek; SW and SE down Speelyai Creek to SR 503; NE on SR 503 to Dog Creek; S down Dog Creek to Yale Reservoir; S and W along western shore of Reservoir to Yale Dam and the North Fork Lewis River; W along the northern shore of the North Fork Lewis River to SR 503 bridge crossing; S and W along SR 503 to NE 221st Ave; N about 1/4 mile on NE 221st Ave to NE Cedar Creek Rd; W along NE Cedar Creek Rd to NE Pup Creek Rd; N on NE Pup Creek Rd to NE Buncombe Hollow Rd; N about 1/4 mile on NE Buncombe Hollow Rd to power transmission line; S and W on the power transmission line to the north shore of the North Fork Lewis River; NE along the north shore of the North Fork Lewis River to Merwin Reservoir at the Merwin Dam; NE along the north shore of Merwin Reservoir to Cape Horn Creek; NW up Cape Horn Creek to SR 503 and the point of beginning.

GMU 556-TOUTLE (Cowlitz Co):
Beginning on the intersection of State Route (SR) 503 (Lewis River Rd) and US Forest Service (USFS) Rd 81 (Merrill Lake Rd); N on USFS Rd 81 to Weyerhaeuser (Weyco) 7200 line; NW on Weyco 7200 line to Weyco 7400 line; N on Weyco 7400 line to Weyco 5500 line; E and N on Weyco 5500 line to Weyco 5670 line; N and E on Weyco 5670 line to Weyco 5660 line; N on Weyco 5660 line about a 1/4 mile to the South Fork Toutle River; E on the South Fork Toutle River to USFS Trail 216; N on USFS Trail 216 to USFS Trail 216G; NW on USFS Trail 216G to Weyco 3000 line; W on Weyco 3000 line to Weyco 3020 line; SE on Weyco 3020 line to Deer Creek; NW down Deer Creek to the North Fork Toutle River; down the North Fork Toutle River to Alder Creek; up Alder Creek to Weyco 2400 line; S on Weyco 2400 line to Weyco 2421 line; S on Weyco 2421 line to Weyco 4400 line; S and W along Weyco 4400 line to Johnson Creek; S along Johnson Creek to the South Fork Toutle River; SE up the South Fork Toutle River to Weyco 4100 line; E on Weyco 4100 line to the Weyco 4950 line; S and E on Weyco 4950 line to Weyco 235 line; SE on Weyco 235 line to Weyco 200 line; W on Weyco 200 line to Weyco 240 line; SE on Weyco 240 line to Weyco 243 line; E on Weyco 243 line to Weyco 135A line; S on Weyco 135A line to Weyco 135 line; E on Weyco 135 line to Weyco 134 line; SW on Weyco 134 line to Weyco 133 line; SW on Weyco 133 line to Weyco 130 line; SW on Weyco 130 line to Weyco 1680 line; W on Weyco 1680 line to Weyco 1600 line; SE on Weyco 1600 line to Weyco 1400 line; W on Weyco 1400 line to Weyco 1420 line which is the Kalama/Coweeman Summit; SE on Weyco 1420 line to Weyco 1426 line; W on Weyco 1426 line to Weyco 1428 line; SW on Weyco 1428 line to Weyco 1429 line; SW on Weyco 1429 line to Weyco 6400 line; SW on Weyco 6400 line to Weyco 6000 line; E on Weyco 6000 line to Weyco 6450 line; SE for approximately one mile on Weyco 6450 line (crossing the Kalama River) to Weyco 6452 line; SE on Weyco 6452 line to Dubois Rd; SE on Dubois Rd to SR 503; E on SR 503 to Weyco 6600 line (Rock Creek Rd); NE on Weyco 6600 line to Weyco 6690 line; N and E on Weyco 6690 line to West Fork Speelyai Creek; SE down West Fork Speelyai Creek to the main stem of Speelyai Creek; SW and SE down Speelyai Creek to SR 503; NE on SR 503 to USFS Rd 81 and point of beginning.

GMU 560-LEWIS RIVER (Cowlitz, Skamania, Klickitat, Yakima & Lewis cos.):
Beginning on State Route (SR) 141 and Mount Adams Recreational Area Rd at the town of Trout Lake; N on the Mount Adams Recreational Area Rd to US Forest Service (USFS) Rd 82 (Mount Adams Recreational Area Rd); N on USFS Road 82 to Yakama Indian Reservation boundary (Section 16, T7N, R11E); N along the Yakama Indian reservation boundary (Cascade Mountain Range Crest) to USFS Trail 2000 (Pacific Crest National Scenic Trail) in Section 3, T11N, R11E; S on USFS Trail 2000 to USFS Trail 98 at Sheep Lake; W on USFS Trail 98 to USFS Rd 2160 at Walupt Lake; W on USFS Rd 2160 to USFS Rd 21; S and W on USFS Rd 21 to USFS Rd 23; S on USFS Rd 23 to USFS Trail 263; S and W on USFS Trail 263 to USFS Trail 261; S on USFS Trail 261 to USFS Trail 1; W on USFS Trail 1 to USFS Rd 99; S and W on USFS Rd 99 to USFS Trail 225 (Smith Creek Trail); S on USFS Trail 225 to Ape Canyon Creek; S and W up Ape Canyon Creek to Mt. St. Helens crater's eastern edge; W along Mt. St. Helens crater's southern edge to headwaters of S Fork Toutle River; W along S Fork Toutle River to Weyerhaeuser (Weyco) 5660 line; S along Weyco 5660 line to Weyco 5670 line; S and W on Weyco 5670 line to Weyco 5500 line; S and W on Weyco 5500 line to Weyco 7400 line; S and E on Weyco 7400 line to Weyco 7200 line; S and E on Weyco 7200 line to USFS Rd 81; S on USFS Rd 81 to SR 503; N and E on SR 503 to Dog Creek; S down Dog Creek to the N shore of Yale Reservoir; E along N shore of Yale Reservoir to N Fork Lewis River; E up the Lewis River to Swift Dam and Swift Reservoir; E along the N shore of Swift Reservoir to N Fork Lewis River; E up N Fork Lewis River to USFS Rd 90 Bridge (Eagle Cliff); E on USFS Rd 90 to USFS Rd 51 (Curly Creek Rd); SE on USFS Rd 51 to USFS Rd 30; NE on USFS Rd 30 to USFS Rd 24; SE on USFS Rd 24 to SR 141; NE on SR 141 to Mount Adams Recreational Area Rd, at the town of Trout Lake and point of beginning.

GMU 564-BATTLE GROUND (Clark, Skamania, & Cowlitz cos.):
Beginning at the mouth of Ostrander Creek on the Cowlitz River; E up Ostrander Creek approximately 1 1/2 miles to the second Northwest Natural Gas Pipeline right of way crossing Ostrander Creek, east of the railroad crossing; S along the Northwest Natural Gas Pipeline right of way to the power transmission lines right of way located east of the town of Kalama, approximately 1/2 mile east of China Garden Rd; SE along the power transmission lines right of way across the north fork of the Lewis River in the northeast corner of Section 4, T5N, R2E to NE Buncombe Hollow Rd; S on NE Buncombe Hollow Rd to NE Pup Creek Rd; S on NE Pup Creek Rd to NE Cedar Creek Rd; E on NE Cedar Creek Rd to NE 221st Ave; S along NE 221st Ave to SR 503, to NE Amboy Rd; S on NE Amboy Rd to W Yacolt Rd; E on W Yacolt Rd to N Railroad Ave; SE on N Railroad Ave, which becomes S Railroad Ave; SE on S Railroad Ave which becomes NE Railroad Ave; SE on NE Railroad Ave to Lucia Falls Rd; W on Lucia Falls Rd to Hantwick Rd; SE on Hantwick Rd to Basket Flats Rd; W on Basket Flats Rd to NE 197th Ave; S on NE 197th Ave to NE 279th St; W on NE 279th St to NE 182nd Ave; S on NE 182nd Ave to NE 259th St; E on NE 259th St to NE 220th Ave; S on NE 220th Ave which turns into NE Cresap Rd; SE on NE Cresap Rd which turns into NE 222nd Ave; S on NE 222nd Ave to NE Allworth Rd; E on NE Allworth Rd to NE 232nd Ave; S on NE 232nd Ave to NE 237th St; E on NE 237th St which turns into NE 240th Ave; S on NE 240th Ave to NE Berry Rd; NE on NE Berry Rd to the DNR L-1410 Rd; SE on DNR L-1410 Rd to the DNR L-1400 Rd; W on DNR L-1400 Rd which turns into NE Rawson Rd; W on NE Rawson Rd to NE Powell Rd; SW on NE Powell Rd to NE 212th Ave; S on NE 212th Ave to NE 109th St; E on NE 109th St to NE 222nd Ave; S on NE 222nd Ave to NE 83rd St; W on NE 83rd St to NE 217th Ave; S on NE 217th Ave to NE 68th St; E on NE 68th St to NE 232nd Ave; S on NE 232nd Ave to NE 54th St; E on NE 54th St to NE 237th Ave; S on NE 237th Ave to NE 53rd St; E on NE 53rd St which

turns into NE Bradford Rd then back into NE 53rd St to NE 292nd Ave; S on NE 292nd Ave to NE Ireland Rd; E on NE Ireland Rd to NE Stauffer Rd; E then SW on NE Stauffer Rd to NE 292nd Ave; S on NE 292nd Ave which turns into NE Reilly Rd; SW on NE Reilly Rd to NE Blair Rd; SE on NE Blair Rd to NE Zeek Rd; E on NE Zeek Rd which turns into NE 10th St; E on NE 10th St which turns into NE 312th Ave; S on NE 312th Ave to NE 9th St; E on NE 9th St to NE 322nd Ave; N on NE 322nd Ave which turns into NE Ammeter Rd; NE on NE Ammeter Rd approximately 1/8 mile to the power transmission lines; E along the northern margin of the power transmission lines to NE Hughes Rd; N on NE Hughes Rd which turns into NE 392nd Ave; N on NE 392nd Ave to NE 28th St; E on NE 28th St to NE Miller Rd; NE on NE Miller Rd which turns into NE 39th St; E on NE 39th St to Skye Rd; SE on Skye Rd to Washougal River Rd; S on Washougal River Rd to Canyon Creek Rd; SE on Canyon Creek Rd to Salmon Falls Rd; S on Salmon Falls Rd to State Route (SR) 14; E on SR 14 to Cape Horn Rd; S on Cape Horn Rd to Columbia River; W down the Columbia River to the Cowlitz River (including all islands in the Columbia River which are both on the Washington side of the state line and between Cape Horn Rd and the Cowlitz River); N along Cowlitz River to Ostrander Creek and point of beginning.

GMU 568-WASHOUGAL (Clark & Skamania cos.):
Beginning on the Lewis River at State Route (SR) 503; E on Lewis River (Cowlitz-Clark County line) to Canyon Creek; SE up Canyon Creek to NE Healy Rd; E on NE Healy Rd to US Forest Service (USFS) Rd 54; E on USFS Rd 54 to USFS Rd 53; S on USFS Rd 53 to USFS Rd 4205 (Gumboot Rd); S on USFS Rd 4205 to USFS Rd 42 (Green Fork Rd); SW on USFS Rd 42 to USFS Rd 41 at Sunset Falls; E on USFS Rd 41 to Hemlock Rd; E on Hemlock Rd to the Hemlock Rd bridge over the Wind River; SE down the Wind River to the Columbia River; W down the Columbia River to the Cape Horn Rd (including all islands in the Columbia River which are both on the Washington side of the state line and between Cape Horn Rd and the Wind River); N on Cape Horn Rd to SR 14; W on SR 14 to Salmon Falls Rd; N on Salmon Falls Rd to Canyon Creek Rd; NW on Canyon Creek Rd to Washougal River Rd; E on Washougal River Rd to Skye Rd; NW on Skye Rd to NE 39th St; W on NE 39th St which turns into NE Miller Rd; SW on NE Miller Rd to NE 28th St; W on NE 28th St to NE 392nd Ave; S on NE 392nd Ave which turns into NE Hughes Rd; S on NE Hughes Rd approximately 1/8 mile to the power transmission lines; W along the northern margin of the power transmission lines to NE Ammeter Rd; SW on NE Ammeter Rd which turns into NE 322nd Ave; S on NE 322nd Ave to NE 9th St; W on NE 9th St to NE 312th Ave; N on NE 312th Ave which turns into NE 10th St; W on NE 10th St which turns into NE Zeek Rd; W on NE Zeek Rd to NE Blair Rd; NW on NE Blair Rd to NE Reilly Rd; NE on NE Reilly Rd with turns into NE 292nd Ave; E on NE 292nd Ave to NE Stauffer Rd; NE then NW on NE Stauffer Rd to NE Ireland Rd; W on NE Ireland Rd to NE 292nd Ave; N on NE 292nd Ave to NE 53rd St; W on NE 53rd St which turns into NE Bradford Rd then turns into NE 53rd St again to NE 237th Ave; N on 237th Ave to NE 232nd Ave; N on NE 232nd Ave to NE 68th St; W on NE 68th St to NE 217th Ave; N on NE 217th Ave to NE 83rd St; E on NE 83rd St to NE 222nd Ave; N on NE 222nd Ave to NE 109th St; W on NE 109th St to NE 212th Ave; N on NE 212th Ave to NE Powell Rd; NE on NE Powell Rd to NE Rawson Rd; E on Rawson Rd to DNR L-1400 Rd; E on DNR L-1400 Rd to DNR L-1410 Rd; NW on DNR L-1410 Rd to NE Berry Rd; W then SW on NE Berry Rd to NE 240th Ave; N on NE 240th Ave which turns into NE 237th St; W on NE 237th St to NE 232nd Ave; N on NE 232nd Ave to NE Allworth Rd; W on NE Allworth Rd to NE 222nd Ave; N on NE 222nd Ave which turns into NE Cresap Rd which turns into NE 220th Ave to NE 259th St; W on NE 259th St to NE 182nd Ave; N on NE 182nd Ave to NE 279th St; E on NE 279th St to NE 197th Ave; N on NE 197th Ave to NE Basket Flats Rd; E on NE Basket Flats Rd to NE Hantwick Rd; N then NW on NE Hantwick Rd to Lucia Falls Rd; E on Lucia Falls Rd to NE Railroad Ave; NW on NE Railroad Ave, which turns into S Railroad Ave then N Railroad Ave in the town of Yacolt, to W Yacolt Rd; W on W Yacolt Rd to NE Amboy Rd; N on NE Amboy Rd to NE 221st Ave; N on 221st Ave to SR 503; NE along SR 503 to the Lewis River and point of beginning.

GMU 572-SIOUXON (Skamania & Clark cos.):
Beginning at the Yale Dam at Yale Lake; N then E along the shore of Yale Lake to the Lewis River; NE along the Lewis River to Swift Reservoir; E along the north shore Swift Reservoir to US Forest Service (USFS) Rd 90 at the Eagle Cliff bridge; E on USFS Rd 90 to USFS Rd 51 (Curly Creek Rd); SE on USFS Rd 51 to USFS Rd 30 (Wind River Rd); N on USFS Rd 30 to USFS Rd 24 (Twin Butte Rd); S on USFS Rd 24 to USFS Rd 60 (Carson Guler Rd); SW on USFS Rd 60 to USFS Rd 65; SW on USFS Rd 65 to USFS Rd 6517 (Warren Gap Rd); W on USFS Rd 6517 to the Wind River Rd; S on the Wind River Rd to Hemlock Rd at the town of Stabler; W on Hemlock Rd to USFS Rd 41 (Sunset-Hemlock Rd); W on the USFS Rd 41 to USFS Road 42 (Green Fork Rd) at Sunset Falls; NE on USFS Rd 42 to USFS Rd 4205 (Gumboot Rd); N on USFS Rd 4205 to USFS Rd 53; NW on USFS Rd 53 to USFS Rd 54 (NE Healy Rd); W on USFS Rd 54 to Canyon Creek; N down Canyon Creek to the Lewis River; NE up the Lewis River to the Yale Dam and the point of beginning.

GMU 574-WIND RIVER (Skamania & Klickitat cos.):
Beginning at the town of Trout Lake; S on State Route (SR) 141 to the SR 141 bridge over the White Salmon River Bridge at Husum; S on the White Salmon River to the Columbia River; W down the Columbia River to the mouth of Wind River (including all islands in the Columbia River that are both north of the Washington state line and between the White Salmon River and Wind River); NW up the Wind River to the Hemlock Rd bridge; E on Hemlock Rd to Wind River Rd; N on Wind River Rd to US Forest Service (USFS) Rd 6517 (Warren Gap Rd); E on USFS Rd 6517 to USFS Rd 65 (Panther Creek Rd); N on USFS Rd 65 to USFS Rd 60; NE on USFS Rd 60 to USFS Rd 24 (also called Carson- Gular Rd); E on USFS Rd 24 to SR 141; NE on SR 141 to the town of Trout Lake and the point of beginning.

GMU 578-WEST KLICKITAT (Klickitat & Yakima cos.):
Beginning at the mouth of the White Salmon River on the Columbia River; N up the White Salmon River to the State Route (SR) 141 bridge over the White Salmon River at Husum; N on SR 141 to Mount Adams Recreation Area Road, at the town of Trout Lake; N on the Mount Adams Recreational Area Rd to US Forest Service (USFS) Rd 82 (Mount Adams Recreational Area Rd); N on USFS Rd 82 to Yakama Indian Reservation boundary (Section 16, T7N, R11E); S along the Yakama Indian Reservation boundary to the Reservation's SW corner at King Mountain (Section 27, T7N, R11E); E along the Yakama Indian Reservation boundary to the end of King Mountain Rd, about 1 mile; N along the Yakama Indian Reservation boundary to its corner in Section 2, T7N, R11E; E along the Yakama Indian Reservation boundary to the NE corner of Section 4, T7N, R12E; SE along the Yakama Indian Reservation boundary to the Klickitat River; S and SW down the Klickitat River to the Columbia River; W down the Columbia River to the mouth of the White Salmon River and the point of beginning (including all islands in the Columbia River which are both north of the Washington state line and between the Klickitat River and the White Salmon River).

GMU 601-HOKO (Clallam Co):
Beginning on the Makah Indian reservation boundary and the Strait of Juan de Fuca; SE along the shore of the Strait of Juan de Fuca to the mouth of the Hoko River; S along the Hoko River to State Route (SR) 112; SE on SR 112 to the Hoko-Ozette Rd; SW on the Hoko-Ozette Rd to the Olympic National Park boundary near Ozette; N along the Olympic National Park boundary to the Makah Indian reservation boundary; E and N along the Makah Indian reservation boundary to the Strait of Juan de Fuca and the point of beginning.

GMU 602-DICKEY (Clallam Co):
Beginning at the mouth of the Hoko River and the Strait of Juan de Fuca; SE along the shore of the Strait of Juan de Fuca to the mouth of the Clallam River; S along the Clallam River to State Route (SR) 112; S on SR 112 to SR 113 (Burnt Mountain Rd); S on SR 113 to US Hwy (US) 101 at the town of Sappho; SW on US 101 to the LaPush Rd; SW on LaPush Rd to the Olympic National Park boundary; N along the Olympic National Park boundary to Hoko-Ozette Rd; NE on Hoko-Ozette Rd to SR 112; NW on SR 112 to the Hoko River; NW on the Hoko River to its mouth on the Strait of Juan De Fuca and the point of beginning.

GMU 603-PYSHT (Clallam Co):
Beginning at the mouth of the Clallam River on Strait of Juan de Fuca; E along the shore of the Strait of Juan de Fuca to the mouth of the Elwha River; S along the Elwha River to the Olympic National Park boundary; W along the Olympic National Park boundary to one mile west of Lake Crescent; S on the Olympic National Park boundary to US Hwy (US) 101; W on US 101 to the State Route (SR) 113 (Burnt Mountain Rd); N on SR 113 to SR 112; N on SR 112 to the Clallam River; N along the Clallam River to its mouth and the point of beginning.

GMU 607-SOL DUC (Clallam Co):
Beginning at US Hwy (US) 101 at the town of Sappho; E on US 101 to the Olympic National Park boundary; S and W along the Olympic National Park boundary to the Bogachiel River; W along the Bogachiel River to US 101; N on US 101, through the town of Forks, to the town of Sappho and the point of beginning.

GMU 612-GOODMAN (Jefferson & Clallam cos.):
Beginning approximately two miles east of the town of LaPush on the Olympic National Park boundary and LaPush Rd intersection; NE on LaPush Rd to US Hwy (US) 101 at the town of Forks; S on US 101, across the Hoh River, and west to Olympic National Park Boundary; N on the Olympic National Park boundary to LaPush Rd and the point of beginning.

GMU 615-CLEARWATER (Jefferson Co):
Beginning on US Hwy (US) 101 and the Bogachiel River; E along the Bogachiel River to the Olympic National Park boundary; SE and W on the Olympic National Park boundary to the Quinault Indian reserva-

Report your hunting activity for Big Game & Turkey by calling toll free 1-877-945-3492 or online at wdfw.wa.gov/hunting.

tion boundary; W on the Quinault Indian reservation boundary to the Olympic National Park boundary; N along the Olympic National Park boundary to US 101; E, N, and W on US 101 to the Bogachiel River and the point of beginning.

GMU 618-MATHENY (Jefferson & Grays Harbor cos.):
Beginning at the boundary junction of Olympic National Park and the Quinault Indian reservation, east of the Queets River Rd; N, E, S, and W along the Olympic National Park boundary to the park and Quinault Indian reservation boundary junction, north of Lake Quinault; NW along the Quinault Indian reservation boundary to its junction with the boundary of Olympic National Park, east of the Queets River Rd, and the point of beginning, including the Olympic National Forest land and private land one mile west of Lake Quinault and bounded by the Olympic National Park and the Quinault Indian reservation.

GMU 621-OLYMPIC (Jefferson, Clallam & Mason cos.):
Beginning at the Olympic National Park boundary and the Elwha River; N along the Elwha River to US Hwy (US) 101; E on US 101, through Port Angeles and Sequim, to the Chimacum Center Rd at the town of Quilcene; N on the Chimacum Center Rd to the East Quilcene Rd; E on the East Quilcene Rd to Quilcene Bay; S along the shore of Quilcene Bay to Dabob Bay; S along the shore of Dabob Bay to Hood Canal; SW along the shore of Hood Canal to Finch Creek; upstream on Finch Creek to US 101; S on US 101 to State Route (SR) 119 (Lake Cushman Rd); W on SR 119 to Standstill Dr (Power Dam Rd); W on Standstill Dr to Upper Cushman Dam and the shore of Lake Cushman; NW on the west shore of Lake Cushman to the North Fork Skokomish River; N along the North Fork Skokomish River to the Olympic National Park boundary; N and W on the Olympic National Park boundary to the Elwha River and the point of beginning.

GMU 624-COYLE (Clallam & Jefferson cos.):
Beginning at the mouth of the Elwha River on the Strait of Juan de Fuca; N from the mouth of the Elwha River to the Clallam county line in the Strait of Juan De Fuca; NE on the Clallam county line to Clallam-San Juan county line; NE on the Clallam-San Juan county line to the Jefferson-San Juan county line; NE on the Jefferson-San Juan county line to the Jefferson-Island county line; S then SE on the Jefferson-Island county line to the Kitsap-Island county line; SE on the Kitsap-Island county line to a point due east of Point No Point; W from the Kitsap-Island county line to Point No Point; NW, S, N, and SW along the coast of the Kitsap peninsula to Cougar Spit; W from Cougar Spit to Finch Creek at the town of Hoodsport; NE along the east shore of Hood Canal to Dabob Bay; N along the shore of Dabob Bay and Quilcene Bay to East Quilcene Rd; W on East Quilcene Rd to the Chimacum Center Rd; S on Chimacum Center Rd to US Hwy (US) 101; N and W on US 101 through Sequim and Port Angeles to the Elwha River; N down the Elwha River to its mouth on the Strait of Juan de Fuca and the point of beginning.

GMU 627-KITSAP (Kitsap, Mason, & Pierce cos.):
Beginning at the Hood Canal Bridge; E, S, N, and SE along the shore of the Kitsap peninsula to Point No Point; due E from Point No Point to Kitsap-Island county line in the Puget Sound; S along the Kitsap-Island county line to the Kitsap-Snohomish county line; S along the Kitsap-Snohomish county line to Kitsap-King county line; S along the Kitsap-King county line to the King-Pierce county line; S on the King-Pierce county line to the outlet of the Tacoma Narrows; S through the Tacoma Narrows, past Fox Island (which is included in this GMU), to Carr Inlet; NW up Carr Inlet around McNeil and Gertrude Islands (which are excluded from this GMU), to Pitt Passage; SW through Pitt Passage and Drayton Passage to the Pierce-Thurston county line in the Nisqually Reach; NW along the Pierce-Thurston county line to the Pierce-Mason county line; NW on the Pierce-Mason county line in the Nisqually Reach to North Bay; along the east shore of North Bay to State Route (SR) 3 at the town of Allyn; N on SR 3 to the Old Belfair Hwy at the town of Belfair; N on the Old Belfair Hwy to the Bear Creek-Dewatto Rd; W on the Bear Creek-Dewatto Rd to the Dewatto Rd West; N along the Dewatto Rd to Albert Pfundt Rd; N on the Albert Pfundt Rd to Anderson Creek; E down Anderson Creek to the east shore of the Hood Canal; N from Anderson Creek along the east shore of Hood Canal to the Hood Canal bridge and the point of beginning.

GMU 633-MASON (Mason & Kitsap cos.):
Beginning at the mouth of Anderson Creek on the eastern shore of Hood Canal; W along Anderson Creek to Albert Pfundt Rd; S on the Albert Pfundt Rd to West Dewatto Rd; S on West Dewatto Rd to Bear Creek-Dewatto Rd; E along Bear Creek-Dewatto Rd to Old Belfair Hwy; S on Old Belfair Hwy to State Route (SR) 3 at the town of Belfair; S on SR 3 to North Bay at the town of Allyn; N along the west shore of North Bay; S along the east shore of North Bay to Pierce-Mason county line at Case Inlet; SE along the Pierce-Mason county line through Case Inlet to the Mason-Thurston county line; W along the Mason-Thurston county line through Dana Passage, Squaxin Passage, and Totten Inlet to US Hwy (US) 101 at Oyster Bay; N on US 101 to Finch Creek at the town of Hoodsport; E from Finch Creek across Hood Canal to Cougar Spit on the east shore of the Hood Canal; N from Cougar Spit along the east shore of Hood Canal to the mouth of Anderson Creek and the point of beginning.

GMU 636-SKOKOMISH (Grays Harbor & Mason cos.):
Beginning on the Olympic National Park boundary and the North Fork of the Skokomish River; S along the North Fork Skokomish River to Lake Cushman; SE along the west shore of Lake Cushman to Standstill Dr (Power Dam Rd) at the Upper Cushman Dam; E on the Standstill Dr to State Route (SR) 119 (Lake Cushman Rd); SE on SR 119 to US Hwy (US) 101 at the town of Hoodsport; S on US 101 to the Shelton-Matlock Rd at the town of Shelton; W on the Shelton-Matlock Rd to the Matlock-Brady Rd; S on the Matlock-Brady Rd to Deckerville Rd south of the town of Matlock; W on Deckerville Rd to Boundary Rd (Middle Satsop Rd); W and S on Boundary Rd to Kelly Rd; N on Kelly Rd to US Forest Service (USFS) Rd 2368 (Simpson Timber 500 line); N on USFS Rd 2368 to USFS Rd 2260 (Simpson Timber 600 line); W on USFS Rd 2260 to USFS Rd 22 (Wynoochee Rd); NW and W on USFS Rd 22 to USFS Rd 2294, 1/4 mile east of Big Creek; NW on USFS Rd 2294, which parallels Big Creek, to junction with USFS Rd 2281; W on USFS Rd 2281, to the watershed divide between the Humptulips River watershed and the Wynoochee River watershed; N on the ridge between the Humptulips River watershed and Wynoochee River watershed to Olympic National Park boundary; E along the Olympic National Park boundary to the north fork of the Skokomish River and the point of beginning.

GMU 638-QUINAULT RIDGE (Grays Harbor & Jefferson cos.):
Beginning on the Olympic National Park boundary and the Quinault Indian reservation boundary at the northwest corner of Lake Quinault; NE along the west shore of Lake Quinault to the Quinault River; NE on the Olympic National Park boundary, which is along the Quinault River, to the Olympic National Park boundary west of Bunch Creek; S and NE on the Olympic National Park boundary to the ridge between the Wynoochee River watershed and Humptulips River watershed; S along the ridge between the Humptulips River watershed and the Wynoochee River watershed to its intersection with US Forest Service (USFS) Rd 2281; E along USFS Rd 2281 to USFS Rd 2294; SE on USFS Rd 2294, paralleling Big Creek, to USFS Rd 22 (Donkey Creek Rd); W on the USFS Rd 22 to US Hwy (US) 101; N on US 101 to the Quinault Indian reservation boundary; NE on the reservation boundary to Lake Quinault; NW along the south shore of Lake Quinault to the Olympic National Park boundary and the point of beginning.

GMU 642-COPALIS (Grays Harbor Co):
Beginning at the Quinault Indian reservation and US Hwy (US) 101 south of Lake Quinault; S on US 101 to the Hoquiam River in the city of Hoquiam; S along the Hoquiam River to the north shore of Grays Harbor; W along the north shore of Grays Harbor to the Pacific Ocean; N along the shore of the Pacific Ocean to the Quinault Indian reservation boundary; E and NE along the Quinault Indian reservation to US 101 south of Lake Quinault and the point of beginning.

GMU 648-WYNOOCHEE (Grays Harbor Co):
Beginning at the junction of US Hwy (US) 101 and the US Forest Service (USFS) Rd 22 (Donkey Creek Rd); NE along the USFS Rd 22 (Donkey Creek Rd) to its junction with the Donkey Creek-Grisdale Rd; E on USFS Rd 22 (Donkey Creek-Grisdale Rd) to Camp Grisdale (south of Wynoochee Lake); S along USFS Rd 22 (Wynoochee Rd) to USFS Rd 2260 (Simpson Timber 600 line); E on USFS Rd 2260 to USFS Rd 2368 (Simpson Timber 500 line); S on USFS Rd 2368 to Kelly Rd; S on Kelly Rd to Boundary Rd (Middle Satsop Rd); S on Boundary Rd to Cougar Smith Rd; W on Cougar Smith Rd to the west fork of the Satsop River; S down the west fork Satsop River to the Satsop River; S down the Satsop River to US 12; W along US 12 to its junction with US 101 in the town of Aberdeen; SE along US 101 to the north shore of the Chehalis River; W along the north shore of the Chehalis River to the north shore of Grays Harbor; W along the north shore of Grays Harbor to the mouth of the Hoquiam River; N up the Hoquiam River to US 101; W and N along US 101 to its junction with the USFS Rd 22 (Donkey Creek Rd) and the point of beginning. INCLUDES Rennie Island.

GMU 651-SATSOP (Grays Harbor, Mason & Thurston cos.):
Beginning at the US Hwy (US) 12 bridge on the Satsop River; N up the Satsop River to its junction with the west fork of the Satsop River; N up the west fork of the Satsop River to Cougar Smith Rd; E on Cougar Smith Rd to Boundary Rd (Middle Satsop Rd); N and E on Boundary Rd to Deckerville Rd; E on Deckerville Rd to Matlock-Brady Rd; N on Matlock-Brady Rd to the town of Matlock; E on Shelton-Matlock Rd to its junction with US 101 west of the town of Shelton; S on US 101 to its junction with State Route (SR) 8; W on SR 8 to its junction with US 12; W along US 12 to bridge over the Satsop River and the point of beginning.

GMU 652-PUYALLUP (Pierce & King cos.):
Beginning at Redondo Junction on the shore of Puget Sound and Redondo Way S; SE on Redondo Way S to State Route (SR) 509; E on SR 509 to Pacific Hwy S (Old Hwy 99); S on Pacific Hwy S to SR 18 at the city of Auburn; E on SR 18 to SR 164; SE on SR 164 to SR 410 (Chinook Pass Hwy) at the town of Enumclaw; E on SR 410 to the second set of power transmission lines near the Mud Mountain Dam Rd; SW on the power transmission lines to the White River; NW along the White River to SR 410; S on SR 410 to SR 165; S on SR 165 to the first intersection with a power transmission line at T19N, R06E, Sec 21; SW on this power transmission line to Orville Rd E at the Puyallup River; S on Orville Rd E to SR 161; S on SR 161 to the Mashel River; down the Mashel River to the Nisqually River (Pierce-Thurston county line); NW along the Nisqually River, along the Pierce-Thurston county line, to the Nisqually Reach in the Puget Sound; NW along the Thurston-Pierce county line in the Nisqually Reach to a point on the Thurston-Pierce county line southeast of Drayton Passage Channel; NE through Drayton Passage and Pitt Passage to Carr Inlet; E and S around McNeil Island to a point southwest of the Tacoma Narrows (including McNeil, Gertrude, Anderson and Ketron Islands); NE through the Tacoma Narrows to a point on the Pierce-King county line northeast of the main channel of the Tacoma Narrows; E on the Pierce-King county line to the point where the county line turns southeast, northwest of Dash Point; E to Redondo Junction on the eastern shore of the Puget Sound and the point of beginning.

GMU 653-WHITE RIVER (King & Pierce cos.):
Beginning at the lookout station at US Forest Service (USFS) Rd 7110 (Grass Mountain mainline) and the city of Tacoma Green River Watershed boundary; E on the Green River Watershed boundary to USFS Rd 7032; E along USFS Rd 7032 to USFS Rd 7030; SE along USFS Rd 7030 to USFS Rd 7036; SE along USFS Rd 7036 to USFS Rd 7038; SE on USFS Rd 7038 to USFS Trail 2000 (Pacific Crest National Scenic Trail) at its closest point to USFS Rd 7038 near Windy Gap north of Pyramid Peak; S on the USFS Trail 2000 to Pierce-Yakima County Line (Cascades Crest) in T17N, R10E, Sec 35; S on the county line to the Mt. Rainier National Park boundary in T17 R, R10E, Sec 35; S on the park boundary to Chinook Pass; N and W on the Mt. Rainier National Park boundary to the Carbon River; NW down the Carbon River to the power transmission line at T19N, R06E, Sec 21; NE along the power transmission line to SR 165; NE on SR 165 to SR 410; NE on SR 410 to the White River; SE along the White River to the power transmission lines on the north side of the White River near Mud Mountain Dam Rd; NE on the power transmission lines to State Route (SR) 410; E on SR 410 to USFS Rd 7110; N on USFS Rd 7110 to the city of Tacoma Green River Watershed and the point of beginning.

GMU 654-MASHEL (Pierce Co):
Beginning at the power transmission line at the Puyallup River Bridge on Orville Rd E; NE on the power line to the Carbon River; SE along the Carbon River to the west boundary of Mt. Rainier National Park; S on the Mt. Rainier National Park boundary to the Nisqually River; W down the Nisqually River to the mouth of the Mashel River; N up the Mashel River to the State Route (SR) 161 bridge (Eatonville-LaGrande Rd); N on SR 161 through Eatonville to Orville Rd E; N on Orville Rd E to the Puyallup River bridge and the point of beginning.

GMU 658-NORTH RIVER (Grays Harbor & Pacific cos.):
Beginning at the Pacific Ocean and the south shore of Grays Harbor at the Westport Jetty; E along the south shore of Grays Harbor to the mouth of the Chehalis River at the town of Aberdeen; E up the Chehalis River to the US Hwy (US) 101 bridge; S on US 101 to the Willapa River at the town of Raymond; W down the Willapa River to Willapa Bay; W along the north shore of Willapa Bay to the Pacific Ocean; N along the Pacific Coast to the south shore of Grays Harbor at the Westport Jetty and the point of beginning.

GMU 660-MINOT PEAK (Grays Harbor & Pacific cos.):
Beginning at the intersection of US Hwy (US) 12 and US 101 at the town of Aberdeen; E and S on US 12 to N State St at the town of Oakville; S on N State St to South Bank Rd; W on South Bank Rd to Garrard Creek Rd; SW on Garrard Creek Rd to Oakville-Brooklyn Rd; W on Oakville-Brooklyn Rd to North River Valley Rd; W on North River Valley Rd to Smith Creek Rd; W on Smith Creek Rd to US 101; N on US 101 to US 12 at the town of Aberdeen and the point of beginning.

GMU 663-CAPITOL PEAK (Grays Harbor & Thurston cos.):
Beginning at US Hwy (US) 12 and State Route (SR) 8 at the town of Elma; E on SR 8 to US 101; E on US 101 to Delphi Rd SW; S on Delphi Road SW to 110th Ave SW; E on 110th Ave SW to Littlerock Rd; S on Littlerock Rd to US 12; NW on US 12 to SR 8 at the town of Elma and the point of beginning.

GMU 666-DESCHUTES (Thurston Co):
Beginning on US Hwy (US) 101 at the Mason-Thurston county line southeast of Oyster Bay; NE on the Mason-Thurston county line, through Totten Inlet, Squaxin Passage and Dana Passage, to the Pierce-Thurston county line in the Nisqually Reach; SE through the Nisqually Reach along the Pierce-Thurston county line to the mouth of the Nisqually River; SE on the Nisqually River to State Route (SR) 507; SW on SR 507 to Old Hwy 99 SE at the town of Tenino; SW on Old Hwy 99 SE to SR 12 at Interstate Hwy-5; W on SR 12 to Littlerock Rd; N on the Littlerock Rd to 110th Ave SW; W on 110th Ave SW to Delphi Rd SW; N on Delphi Rd SW to US 101; NW on US 101 to the Mason-Thurston county line southeast of Oyster Bay and the point of beginning.

GMU 667-SKOOKUMCHUCK (Thurston & Lewis cos.):
Beginning at the State Route (SR) 507 bridge on the Nisqually River; SE up the Nisqually River (Pierce-Thurston county line) to SR 7 bridge at the town of Elbe on Alder Lake; S on SR 7 to Main St at the town of Morton; S on Main St to SR 508; W on SR 508 to the Centralia-Alpha Rd; W and N on the Centralia-Alpha Rd to Salzer Valley Rd; W on Salzer Valley Rd to Summa St at the town of Centralia; W on Summa St to Kresky Rd; N on Kresky Rd to Tower St; N on Tower St to SR 507; W on SR 507 (Cherry St, Alder St, and Mellen St) to Interstate Hwy (I)-5; N on I-5 to Old Hwy 99 SE; NE on Old Hwy 99 SE to SR 507; NE on SR 507 to the Nisqually River bridge and the point of beginning.

GMU 672-FALL RIVER (Pacific, Lewis & Grays Harbor cos.):
Beginning at the intersection of US Hwy (US) 101 and State Route (SR) 6 at the town of Raymond; N on US 101 to Smith Creek Rd; NE on Smith Creek Rd to North River Valley Rd; E on North River Valley Rd to Oakville-Brooklyn Rd; E on the Oakville-Brooklyn Rd to Garrard Creek Rd; S on Garrard Creek Rd to Weyerhaeuser (Weyco) C line at mile post 5; W on the Weyco C line to Weyco 723 line; S on the Weyco 723 line to Weyco 720 line; W on the Weyco 720 line to Weyco 7800 F line; S on Weyco 7800 F line to Weyco 7800 line; S and SE on Weyco 7800 line to Weyco 7000 line; SW on Weyco 7000 line to Weyco 7050 line; S on Weyco 7050 line to Weyco 7400 line; S and E on Weyco 7400 line to Weyco 7000 line; E on Weyco 7000 line to Elk Creek Rd; E on Elk Creek Rd to Stevens Rd at the town of Doty; E on Stevens Rd to SR 6; S, W and NW on SR 6 to US 101 at the town of Raymond and the point of beginning.

GMU 673-WILLIAMS CREEK (Pacific Co):
Beginning at US Hwy (US) 101 bridge crossing the Willapa River at the town of Raymond; S on US 101 to State Route (SR) 6; SE on SR 6 to the Trap Creek A line; S and W on the Trap Creek A line to power transmission lines; S and SW on the power transmission lines to Weyerhaeuser (Weyco) 5800 line (Section 22, T11N, R8W); SW along the Weyco 5800 line to Weyco 5000 line (Deep River main line); SW on the Weyco 5000 line to the Salmon Creek Rd; SW along the Salmon Creek Rd to SR 4; W on SR 4 to US 101 at Johnson's Landing; W on US 101 to the Naselle River bridge; W down the Naselle River to Willapa Bay; N along the east shore of Willapa Bay to the Willapa River; SE and NE up the Willapa River to the US 101 bridge and the point of beginning.

GMU 681-BEAR RIVER (Pacific & Wahkiakum cos.):
Beginning at the US Hwy (US) 101 bridge at the Naselle River; E on US 101 to State Route (SR) 4; SE on SR 4 to Deep River bridge; S down the Deep River to the Columbia River; W along the shore of the Columbia River to the mouth of the Wallacut River (including all islands in the Columbia both north of the Washington-Oregon state line and between the Deep River and the Wallacut River); N up the Wallacut River to US 101; NW on US 101 to alternate US 101, north of the Ilwaco Airport; N on alternate US 101 to US 101; E and NE on US 101 to Bear River; N down Bear River to Willapa Bay; N along the eastern shore of Willapa Bay to the mouth of the Naselle River; SE up the Naselle River to the US 101 bridge and the point of beginning.

GMU 684-LONG BEACH (Pacific Co):
Beginning at the mouth of Bear River on Willapa Bay; S up Bear River to US Hwy (US) 101; W and SW on US 101 to alternate US 101, north of the Ilwaco Airport; S on alternate US 101 to US 101; W on US 101 to the Wallacut River; S along the Wallacut River to the Columbia River; W down the Columbia River to its mouth on the Pacific Ocean (including all islands in the Columbia River both north of the Washington-Oregon state line and between the Wallacut River and the mouth of the Columbia River); N, E, S, and E along the shoreline of the Long Beach peninsula to Bear River and the point of beginning.

GMU 699-LONG ISLAND (Pacific Co):
Includes all of Long Island.

Report your hunting activity for Big Game & Turkey by calling toll free 1-877-945-3492 or online at wdfw.wa.gov/hunting.

2011 Hunting Season Summary

Summary of 2011 Big Game General Seasons

General Seasons		August	September	October	November	December
Black Bear						
Westside		1			15	
Eastside (Except Blue Mtns. & Northeast)		1			15	
Blue Mountains & Northeast			1		15	
Cougar			1 various start dates			various end dates 3/31/2012
Deer						
Westside Archery			1 18 or 23		23	8 or 15 or 31
Eastside Archery	White-tailed		1 18 or 23		10 or 23/24	8/9 or 15
	Mule Deer		1 15 or 18 or 23		23	8
Muzzleloader Deer			24	2	20/23	varies
Modern Firearm	Black-tailed			15 31	17 20	
	Mule Deer			15 23 or 28		
	White-tailed			15 23 or 28	5 19	
Elk						
Archery	Eastside		6 18		23	8
	Westside		6 18		23	7 or 15
Muzzleloader	Eastside			1 7 29	15 23	8
	Westside			1 7	23	8 or 15 or 30
Modern	Eastside			29	6 or 15	
	Westside				5 15	

Summary of 2011 Upland Game Seasons

General Seasons	September	October	November	December	January
Forest Grouse (statewide)	1			31	
Pheasant					
Westside					
Youth Hunt	24 25				
65 & older	26 30				
General Season		1	30	1 15 (selected areas)	
Eastside					
Youth Hunt	24 25				
General Season		22			16
California Quail and Bobwhite (westside)					
General Season		1	30		
California Quail and Bobwhite, Chukar, and Gray Partridge (eastside)					
Youth Hunt	24 25				
General Season		2			16

These are general season summaries only; for specific information regarding 2011 upland game seasons, please refer to the Migratory Waterfowl and Upland Game Seasons 2011-12 Pamphlet Edition (available mid-August).

The publication of these regulations was paid for through sale of advertising. WDFW neither endorses products or services listed nor accepts any liability arising from the use of products or services listed. Published for WDFW by: Seattle Times Publications • 6600 South 231st Street, Kent, Washington 98032. Advertising sales and production were performed by Seattle Times Publications (253) 813-9900.