Contents

General Information and Regulations

Fish and Wildlife Commission 8
Department of Fish and Wildlife Offices 8
License Fees 10
Property Laws 10
Age Requirements/Restrictions 12
Duplicate License, Tags 12
License, Tag, and Permit Requirements 12
Hunter Orange Requirements 13
Reporting Violations 13
Definitions 14
Equipment Regulations 15
Disabled Hunter Information 16
Hunting Methods - Prohibited 16
Firearm Restriction Areas 17
Tagging and Transporting Game 19
Cooperative Road Management Areas 20
Raffle Permit Information 21
Permit Application Instructions 22
Hunting Hours 46
Map Sources 52
Advanced Hunter Education 70
Hunter Education Class Schedules 70-75
Hunter's Code of Conduct 75

Deer Seasons and Permits

Deer Seasons and Regulations

Modern Firearm General 25
Archery General 26
Muzzleloader General 27
Deer Special Permits 28-32

This program receives Federal assistance from the U.S. Fish and Wildlife Service. Title VI of the Civil Rights Act of 1964, Section 504 of the Rehabilitation Act of 1973, Title II of the Americans with Disabilities Act of 1990, the Age Discrimination Act of 1975, and Title IX of the Education Amendments of 1972, the U.S. Department of the Interior and its bureaus prohibit discrimination on the bases of race, color, national origin, age, disability and sex (in educational programs). If you believe that you have discriminated against in any program, activity or facility, please contact the WDFW, ADA Coordinator at 600 Capitol Way North, Olympia WA 98501 or write to:

U.S. Fish and Wildlife Service
Office of External programs
4040 N. Fairfax Drive, Suite 130
Arlington, VA 22203

The publication of these regulations was paid for through sale of advertising. The Washington Department of Fish and Wildlife neither endorses products or services listed nor accepts any liability arising from the use of products or services listed.

Published for the Washington Department of Fish and Wildlife by: Seattle Times Publications • 6600 South 231st Street, Kent, Washington 98032. Advertising sales, publication design and production were performed by Seattle Times Publications (253) 813-9900.

Elk Seasons and Permits

Elk Seasons and Regulations

Modern Firearm General 35
Archery General 36
Muzzleloader General 37
Elk Special Permits 38-41

Black Bear and Cougar Seasons

Black Bear 42
Cougar 43

Goat, Moose, Bighorn Sheep

Goat, Sheep, and Moose Permits 44

Other Seasons

Hound Hunting (Fox, Raccoon, Coyote) 47
Small Game
Bobcat, Coyote, Fox, Grouse 47
Raccoon, Rabbit & Hare 47
Wild Turkey Fall Permits 47
Private Lands Wildlife
Management Areas (PLWMAs) 48-52

Area Descriptions

Area and Unit Descriptions

Bighorn Sheep Units 58
Elk and Deer Areas 58-59
Mtn. Goat Units 59-60
Game Management Units (GMUs) 60-69

Note: Major changes are typed in blue.

WAC Summary Information

This pamphlet is a summary of the hunting regulations and seasons adopted by the Washington Fish and Wildlife Commission. This pamphlet does not contain nor is it intended to contain all Department regulations. Regulations specific to the hunting seasons described in this pamphlet are found in Sections 232-28-248 through 232-28-515, and 232-12-001 through 232-12-830, of the Washington Administrative Code.

Washington Department of Fish and Wildlife (WDFW)

Washington Fish and Wildlife Commission

Will Roehl, Chair, Bellingham
Ron Ozment, Vice Chair, Cathlamet
R.P. Van Gytenbeek, Seattle
Holly Ledgerwood, Pomeroy

Phone: (360) 902-2267

Fred Shiosaki, Spokane
Lisa Pelly, Bainbridge Island
Bob Tuck, Selah
John A. Hunter, Cashmere

Department of Fish and Wildlife

Jeff P. Koenings, Ph.D., Director

Wildlife Program

Dave Brittell, Assistant Director

For information, please call our Olympia office (Monday-Friday, 8 a.m. - 5 p.m.) or visit any of our offices (Monday-Friday, 8:30 a.m. - 4:30 p.m.)

Olympia Main Office

(360) 902-2200 TDD (360) 902-2207
Web Site: wdfw.wa.gov
Enforcement: (360) 902-2936
Hunter Educ: (360) 902-8111
Licensing: (360) 902-2464
Wildlife: (360) 902-2515

Olympia Commercial Fishing Purchases Only

Natural Resources Building
License Division - First Floor
1111 Washington St. SE
Olympia, Washington

Olympia Mailing Address

Department of Fish and Wildlife
600 Capitol Way N
Olympia, WA 98501-1091

Regional Offices

Region 1 - Spokane:	(509) 456-4082	8702 N Division St., Spokane, WA 99218-1199
Region 2 - Ephrata:	(509) 754-4624	1550 Alder St. NW, Ephrata, WA 98823-9699
Wenatchee Office:	(509) 662-0452	3860 Chelan Highway N, Wenatchee, WA 98801-9607
Region 3 - Yakima:	(509) 575-2740	1701 S 24th Ave., Yakima, WA 98902-5720
Region 4 - Mill Creek:	(425) 775-1311	16018 Mill Creek Blvd., Mill Creek, WA 98012-1296
Region 5 - Vancouver:	(360) 696-6211	2108 Grand Blvd., Vancouver, WA 98661-4624
Region 6 - Montesano:	(360) 249-4628	48 Devonshire Road, Montesano, WA 98563-9618

Will Roehl, Chair
Washington Fish and Wildlife Commission

Jeff P. Koenings, Ph.D., Director
Washington Department of Fish and Wildlife

PAST YEAR A BUSY ONE FOR STATE'S WILDLIFE MANAGERS - AND HUNTERS WILL BENEFIT

The past year has been a very busy – and rewarding - time for game management in Washington state. A number of important, new initiatives were launched by the Washington Department of Fish and Wildlife (WDFW)- initiatives that should pay dividends to hunters for years to come.

Here's a rundown of some of those initiatives:

Game Management Plan: As many of you may recall, the Washington Fish and Wildlife Commission in late 2002 adopted a new Game Management Plan to guide WDFW's stewardship of game resources for the next six years. Implementation of this plan is now in full swing, and we've already made good progress on a number of fronts that should benefit game species and hunters. There will be a statewide meeting on August 28, 2004 in Ellensburg where hunters can learn more about the accomplishments we've made as outlined in the plan. The Department intends to make this "report card" meeting an annual component of our game management process so you can judge our progress yourself.

Private Lands Access Programs: The Department recently initiated a review and update of its private lands access programs with the goal to improve opportunity for hunters. Hunter access to privately-held lands is important, and a strong, cooperative working relationship between private landowners and hunters is essential to our game management plan. After all, about 50 percent of Washington state is privately owned, and a good deal of the land in private ownership is key habitat for wildlife. The Department plans to expand our current outreach to private landowners in different parts of the state, including the southwest, south-central and northeastern portions of Washington, as we review our current programs and make recommendations on how to improve them. The review is expected to be complete by year's end.

Advanced Hunter Education: There have been exciting improvements in the advanced hunter education program, with expanded hunting opportunities for "master hunters" who are graduates of our advanced hunter education program. Hunters who successfully complete this intensive program will see increased permit-hunting opportunities, particularly in areas with game damage and sensitive landowner issues.

State-tribal hunting: State-tribal relationships continue to grow and improve. We are nearing completion of a formal agreement between WDFW and 17 western Washington treaty Indian tribes to work together on a variety of harvest and other hunting and management issues. When finalized, this agreement will commit WDFW and the signatory tribes to share harvest and survey data, and to work on specific projects to improve game management in Washington state. There were two high-profile examples of cooperative state-tribal game management in 2003. Last October, WDFW staff, tribal game management staff and volunteers worked together to successfully relocate 41 elk from our St. Helens Wildlife Area to the North Cascades, where herd rebuilding efforts have been under way for some time. Another relocation effort is planned for this fall. We also began a joint research project to examine the causes in the decline of mountain goats in the Cascade Range. The project includes tribal and federal participation and will be the basis for a rebuilding plan for mountain goats, which have been a culturally important animal for generations.

Expanded opportunity for youth, senior and hunters with disabilities: Based on your recommendations, WDFW has created additional hunting opportunities for youth, senior and hunters with disabilities throughout the state. These hunters now receive expanded opportunity for antlerless deer harvest. This means general season either sex whitetail deer hunting in some areas, and enhanced permit allocations in others.

Improved maps: At your request, we are addressing the challenge of improving our Game Management Unit (GMU) maps. Hunters can expect to see improved web-based GMU maps this fall on our website, http://wdfw.wa.gov/. We plan to continue making improvements to GMU maps so that hunters can better plan their hunting trips each fall.

This is a sampling of what's been going on since the last pamphlet was published. The coming 12 months promise to be equally busy. Please monitor our website to learn more about public participation and comment opportunities, including meetings, reports and other information. You can be added to our mailing list by sending an e-mail to wildthing@dfw.wa.gov, or by sending a short note to: Wildlife Program, Washington Department of Fish and Wildlife, 600 Capitol Way N., Olympia, WA, 98501.

We'd like to once again thank everyone who participated in development of the game management plan and other initiatives. Working together, we can ensure that Washington's tremendous game resources and world-class hunting opportunities will continue well into the future.

Good luck, and good hunting!

Will Roehl, Chair, Washington Fish and Wildlife Commission
Jeff Koenings, Ph.D., Director, Washington Department of Fish and Wildlife

Purchasing Licenses Using the WILD System

Think of your WILD ID as your permanent license number. Your WILD ID will:

- Decrease the time spent purchasing your license
- Prevent duplication
- Increase accuracy of your licenses
- Maintain your license history

Social Security Numbers

Federal and state law requires persons 15 or older to give their Social Security Number in order to obtain a license. (Federal Law US Code: Title 42, Section 666, Paragraph 13, Section A; and RCW 77.32.014)

Dealer Outlet Sales

Licenses may be purchased at over 550 license dealers across the state. For a dealer near you, check our website: **wdfw.wa.gov/lic/vendors/vendors.htm**

Internet Sales

You may purchase recreational hunting & fishing licenses, & non-license items, via the Internet: **fishhunt.dfw.wa.gov**.

WILD Telephone Sales

Licenses are available for purchase by telephone at **1-866-246-9453**.

Mandatory Hunting Activity Reporting

Submit hunter reports & special permit applications toll-free at **1-877-945-3492**.

New: Watchable Wildlife Decals

You can purchase a Watchable Wildlife decal beginning in 2004. The decal will come with educational wildlife viewing material & a vehicle use permit that provides access to WDFW-managed lands throughout the state. The decal cost is $30. This will be available online at http://fishhunt.dfw.wa.gov/, via phone at **1-866-246-9453**, or wherever fishing and hunting licenses are sold.

Youth Donations

100% of your youth donation will be used to support youth outdoor education. Donations can be made by phone (1-866-246-9453), online (fishhunt.dfw.wa.gov), or at a dealer near you (wdfw.wa.gov/lic/vendors/vendors.htm). Call **360-902-2344** for more info.

Contact the Licensing Division

Licensing Info: 360-902-2464
Dealer Information: 360-902-2434
Licensing Manager: 360-902-2453
E-mail: licensing@dfw.wa.gov
Online Sales E-mail: interlicsales@dfw.wa.gov
Mailing Address:
600 Capitol Way N.
Olympia, WA 98501-1091

Give the chance of a lifetime!

What do you give the hunter who has everything?

RECREATIONAL HUNTING AND FISHING LICENSES FOR LIFE!

The Drawing for Lifetime Privileges offers hunters & fishers an opportunity to receive complimentary annual recreational licenses for the rest of their lives. Application tickets for resident privileges are $6.50 each; non-resident tickets are $12.50 each. Tickets have a 365-day lifespan, and will be eligible for all drawings held within that time. For license year 2004, drawings are scheduled 6/1/04, 9/30/04, 12/31/04, & 3/31/05. Tickets may be given as gifts; the purchaser must claim & transfer license privileges within 15 days of notification date. Gift cards are available on request. See fishhunt.dfw.wa.gov for more information.

Recreational items in the Lifetime prize package include:

- #1 Big Game Package (Deer, Elk, Bear, Cougar)
- Western WA Pheasant (Choice of odd or even)
- Annual Combination Fishing License
- Small Game License
- Migratory Waterfowl Validation
- Vehicle Use Permit

Lifetime privilege winners may choose all of the above, or only those items that fit their plans for a given year. Additional items from the list may be added at any time. The Lifetime Packet does not include adjunct privileges (special hunts, raffles, add'l vehicle permits, etc.).

2004 Hunting License Fees and Requirements

License requirements and fees are set by the Washington State Legislature.

Licenses are based on an April 1 - March 31 license year, not calendar year. Options are divided into big & small game license packets.

Big Game — The big game package contains five options. All prices include license & tags. Forest grouse & unclassified wildlife (including coyote) may be hunted with either a small game license or a big game license.

Small Game — The small game license allows the holder to hunt for wild animals & wild birds, except big game. The small game license includes one turkey transport tag & a prorated surcharge for Eastern Washington pheasant enhancement. There are additional charges for 2nd & 3rd turkey tags, Western Washington pheasant permits & migratory bird validations.

Hunting License Options and Fee Schedule

(Fees listed below include a 9.5% transaction charge)

Big Game License Options	Res Adult/Sr.	Non-Res	Youth (Under 16) / Res Disabl Vet
#1 Deer + elk + cougar + bear	$72.27	$722.70	$36.14
#2 Deer + elk	61.32	613.20	30.66
#3 Deer or elk + cougar + bear	50.37	503.70	25.19
#4 Deer or elk	39.42	394.20	19.71
#5 Bear + cougar	21.90	219.00	10.95
Small Game License Options			
Small Game License	$32.85	$164.25	$16.43
With purchase of Big Game Package	17.52	87.60	8.76
3-day Small Game	n/a	54.75	n/a
Additional Turkey Tag	19.71	65.70	9.86

Note: Special permit applicants for sheep, goat, & moose do not need to buy a license to submit an application. Successful applicants must purchase their special license within 15 days after receipt of Department notification.

Other Licenses, Tags, & Permits	Resident	Non-Res	Youth (Under 16)
Special permit application (per species)	$5.48	$54.75	$3.29
Second deer	21.90	219.00	10.95
Second elk	21.90	219.00	10.95
Second bear	10.95	109.50	5.48
Second cougar	10.95	109.50	5.48
Goat license & tag*(random drawing)	109.50	1,095.50	54.75
Moose license & tag*(random drawing)	109.50	1,095.50	54.75
Sheep license & tag*(random drawing)	109.50	1,095.50	54.75
Western WA Pheasant Permit	39.42	39.42	19.71
3-day Western WA Pheasant Permit	21.90	21.90	n/a
Migratory bird validation (state)	10.95	10.95	n/a
Trapping license*	36.00	180.00	15.00
Taxidermist license*	180.00	n/a	n/a

*These are sold only by WDFW Olympia Headquarters Office, Licensing Division (360-902-2464, option 3, option 1, or see additional contact information to the left).

License Dealer fees may be charged: up to $2.00 for licenses & $0.50 for tags, stamps, & permits.

There are no senior citizen discounts on hunting licenses, tags, or permits.

2004 BIG GAME SEASONS

General Seasons		August	September	October	November	December
Black Bear						
Westside		1			15	
Eastside (exc. Blue Mtn., Northeast)		1			15	
Blue Mountains & Northeast			7		15	
Cougar (exc. for portions of eastern WA)		1				3/15/2005
Deer						
Westside Archery Deer			1 30		24	8, 15, or 31
Eastside Archery White-tailed			1 30		20	8 or 15
Eastside Archery Mule Deer			1 30		20	8
Muzzleloader Deer				2-8	20, or 24	8 or 15
Modern Firearm	Black-tailed			16 31	18 21	
	Mule Deer			16 24 or 29		
	White-tailed			16 24 or 29	8-19	
Elk						
Archery	Eastside		8 21		20	8
	Westside		8 21		24	15
Muzzleloader	Eastside			2 8	20	8
	Westside			2 8	24 30	8 or 15
Modern	Eastside			30	7	
	Westside				6 14	

MANDATORY REPORTING REQUIRED OF DEER, ELK, BLACK BEAR, AND TURKEY HUNTERS ALL HUNTERS MUST REPORT!

Hunting Activity Reporting – Hunters must report their hunting activity for each deer, elk, bear, and turkey tag acquired by January 31, 2005. One hunter report is required for each transport tag acquired. Deer, elk, bear, and turkey all have general hunting seasons. The report covers your activity during the general hunting season and the special hunt. There is no separate hunting activity report for special hunts. Complete the hunter report after you are completely done hunting for that species. Simply answer the questions asked on the toll-free automated telephone reporting line at 1-877-945-3492 or on the Internet at http://fishhunt.dfw.wa.gov.

To qualify to be entered into the Incentive Permit Drawing, hunters must submit 2004 hunter reports within ten days of a kill or, if unsuccessful, by January 10, 2005. The deadline to submit 2004 hunter reports is January 31, 2005 - unless the special hunting season or general hunting season extends beyond that date. In those cases, the hunter must report within ten days of the close of the hunting season and will be included in the Incentive Permit Drawing.

Hunters who report within 10 days of killing an animal and unsuccessful hunters who report by midnight January 10, will be entered in a drawing for one of nine deer or elk special incentive permits. To be eligible for the drawing, hunters must report their hunting activity for each transport tag acquired. There will be two (2) any elk permits for western Washington, two (2) any elk special incentive permits for eastern Washington, and five (5) statewide any deer special incentive permits valid for any area open to general hunting seasons or special permit hunting seasons, except Private Lands Wildlife Management Areas and a select number of closed GMUs determined by the Fish and Wildlife Commission. The hunt dates are September 1 to December 31, 2005. Open Season: The deer or elk permits will require a hunter to use archery equipment during archery seasons, muzzleloader equipment during muzzleloader seasons, and any legal weapon at other times if there are no firearm restrictions. Hunters who win the special incentive permit must send the appropriate license fee to the Department of Fish and Wildlife headquarters in Olympia. The Department will issue the license and transport tag and send it to the incentive permit winner. Hunters who have not reported hunting activity for the tags acquired the previous year will be required to complete a hunting report for those species before a new license for that species will be issued.

Required to Hunt

Requirements to Hunt

1. Proof of Hunter Education

All individuals born after January 1, 1972, when purchasing a license, must show proof that they have completed a hunter education class or that they are not first-time hunting license buyers. A Washington hunting license from a preceding year is considered legal proof if the previous year license has the hunter ed. certificate number or previous year license number entered in the box.

2. Licenses, Tags, and Permits

Vehicle Use Permit: A Vehicle Use Permit (formerly known as a Stewardship Decal) is required for use of all posted WDFW lands. It is free with the purchase of a hunting, fishing or trapping license. The permit must be clearly displayed and visible from outside of the vehicle. It can be placed on the dash or hung from the rearview mirror.

Non-U.S. Citizens: Special regulations concerning firearms possession may apply to non-U.S. citizens. If you are not a U.S. citizen and plan to hunt with a modern firearm, contact the Washington Department of Licensing (360) 902-3770 or your consulate before you purchase a hunting license. NOTE: Licenses, tags, stamps, or permits may be required for wildlife-related activities not covered in this pamphlet.

Duplicate Licenses and Tags

If hunting license or tag documents are lost, duplicates can be obtained from license dealers or WDFW offices for a cost.

Refunds/Exchanges

No refunds of hunting licenses or transport tags. Exchanges of hunting license documents will not be made for hunters applying for a special permit, or after the hunting season opens.

Age Requirements and Restrictions

Anyone, regardless of age, must have in their possession a valid hunting license and any required tags, permits or stamps to hunt wildlife.

Youth under 16 need a state hunting license but not a federal migratory waterfowl stamp. Youth are eligible for reduced license fees.

Exhibit of License, Permits, Stamps, Tags and Wildlife

You are required to show a license, tag or permit, or display wildlife taken when asked to by a Fish and Wildlife officer or other law officer. You are also required to comply with the directions of WDFW personnel related to the collection of sampling data and/or material from wildlife.

Fish and Wildlife Check Stations

All hunters may be directed to stop at WDFW check stations and produce wildlife in their possession. Fish and Wildlife Officers may stop any person involved in a hunting or fishing activity for the purpose of inspecting hunting and fishing equipment, licenses, tags, or catch record cards and to inspect all fish and wildlife in their possession.

Special Licenses: Taxidermy (to practice taxidermy for profit) and trapping licenses are sold only at the WDFW Olympia office.

3. License and Tag Violations

You may:

—NOT buy, possess or attempt to obtain any license, tag, or permit by using false information; or if your license, tag, etc. has been revoked or the privilege has been suspended.

—NOT purchase or possess more than one of each license or tag, permit, or stamp during the same year, unless it is a legally-obtained duplicate or authorized by the Fish and Wildlife Commission.

—NOT transfer, loan to or borrow from another person any license, tag, permit, or stamp.

—NOT purchase or possess a resident license from another state, if hunting as a resident in Washington State.

HUNTING SEASON DATES FOR 2005

The Fish and Wildlife Commission adopted the following general hunting seasons for a three-year period. Hunts may be limited to select GMUs. These seasons may be adjusted at any time.

DEER	2005
Modern Firearm	
High Buck	Sept. 15-25
General	Oct. 15*
Late Buck (Eastside)	Nov. 7-19
Late Buck (Westside)	Nov. 17-20
Archery	
Early Deer	Sept. 1-30
Late Deer (Eastside)	Nov. 20*
Late Deer (Westside)	Nov. 23*
Muzzleloader	
High Buck	Sept. 15-25
Early Deer	Oct. 1-7
Late Deer (Eastside)	Nov. 20*
Late Deer (Westside)	Nov. 23*
ELK 2005	
Modern Firearm	
Eastern WA	Oct. 29-Nov. 6
Western WA	Nov. 5-13
Archery	
Early Elk	Sept. 8-21
Late Elk (Eastside)	Nov. 20-Dec. 8
Late Elk (Westside)	Nov. 23-Dec. 15
Muzzleloader	
Early Elk	Oct. 1-7
Late Elk (Eastside)	Nov. 20-Dec. 8
Late Elk	Nov. 23*
BLACK BEAR	**2005**
Westside	Aug. 1-Nov. 15
Eastside	Aug. 1-Nov. 15
Cascades	Aug. 1-Nov. 15
Long Is.	Sept. 6-Nov.15
Northeast	Sept. 6-Nov. 15
Blue Mtns.	Sept. 6-Nov. 15
FOREST GROUSE	**2005**
Statewide	Sept. 1-Dec. 31

* Closing dates will vary by GMU

All Hunters Report Hunting Activity by calling Toll Free 1-877-945-3492 or Reporting on the internet at http://fishhunt.dfw.wa.gov.

ENFORCEMENT EMERGENCY/INCIDENT HOTLINE
Call Toll-Free at 1-800-477-6224

The Washington State Department of Fish and Wildlife, Enforcement Program has a procedure for reporting fish/wildlife violations or reporting emergency situations, such as dangerous wildlife incidents. This encourages any citizen who witnesses a fish and wildlife offense, who has knowledge of a fish or wildlife offense, or has an encounter with dangerous wildlife, to report the violation/incident. Individuals who witness and would like to report a violation, can call toll-free 1-800-477-6224. Reports are confidential and are forwarded to a Fish & Wildlife Officer for investigation. Remember, this is not an informational hotline! This number is for emergencies only. Timeliness when reporting a violation is crucial.

Hunters, who provide violator information, leading to an arrest and conviction, could be eligible for a cash reward or Hunter Bonus Points. Bonus Points give you a better chance for the special permit season drawings.

Violation Information:
- Date/Time of Violation:
- GMU/Marine Area Code:
- County:
- Nearest Town:
- Specific Location:
- Type of Violation/Species Involved:

Suspect(s) Information:
- First and Last Name (If known):
- Address:
- City/State:
- Zip:
- Age:
- Hair:
- Height/Weight:
- Race/Sex:

Vehicle Information:
- Make/model/color:
- License number/State:
- Distinguishing characteristics:

Other Information (Please provide any other information you feel would be helpful):

State Patrol Phone Numbers

Aberdeen/Hoquiam	(360) 533-5707
Bellevue	(425) 649-4370
Bellingham	(360) 676-2076
Bremerton	(360) 478-4646
Burlington	(360) 757-1175
Centralia/Chehalis	(360) 748-6633
Ephrata	(509) 754-3571
Gig Harbor	(253) 858-8800
Long Beach Peninsula	(360) 533-5707
Longview/Kelso	(360) 577-2050
Marysville	(360) 658-1345
Olympia	(360) 596-1999
Port Angeles	(360) 452-3394
Shelton	(360) 426-6674
Spokane	(509) 456-4101
Tacoma	(253) 536-6210
Vancouver	(360) 260-6333
Wenatchee	(509) 663-9721
Yakima	(509) 575-2320

If reporting a violation that has already occurred, call: WDFW Regional Offices, 8 a.m.- 5 p.m., Monday - Friday (Closed on state holidays)

Report hunting accidents to a regional WDFW office (see page 8) or the local State Patrol.

Violations and Penalties

Avoid Violations of the Law - *Read through the regulations outlined on the following pages.*

Common Violations

The most common violations are the easiest to avoid:

- Have valid and appropriate licenses, tags, and permits on your person when you hunt.
- Don't have a loaded shotgun or rifle in or on a motor driven vehicle.
- Immediately and completely remove the tag notches that indicate the month and day the animal was killed.
- Immediately attach your appropriate tag to the animal you've killed.

Major Causes of Hunting Accidents

Careless handling of firearms is the cause of most hunting-related accidents. Careless handling accidents can be prevented if shooters follow three simple rules:

1. Treat every firearm as if it were loaded. Keep the firearm pointed in a safe direction at all times.
2. Keep the firearm's safety on and the chamber empty until ready to fire.
3. Keep fingers away from the trigger until ready to fire.

There is no excuse for careless firearms handling and there is no way to call back a bullet!

License Revocations/Suspensions

Anyone who shoots another person or livestock while hunting will have their hunting license suspended for up to 10 years.

Anyone assaulting a Fish and Wildlife Officer or employee or agent of the agency performing their official duties will have their hunting licenses suspended for 10 years.

Hunting licenses can also be revoked on the second conviction for any of the following charges involving big game:

—Hunting during closed season, in a closed area, or with an artificial light or spotlight.

—Killing or possessing game in excess of the bag limit.

—Hunting, practicing taxidermy, dealing in raw furs, operating a game farm, collecting for research or displaying without required license, permit, tag, or stamp.

Criminal Wildlife Penalty Assessment

In addition to criminal penalties, courts assess a criminal wildlife penalty for conviction of illegally killing or possessing: deer, elk, bear, or cougar — $2,000; moose, antelope, bighorn sheep, mountain goat, or any endangered species — $4,000; trophy deer (four points or better), or elk (five points or better) — $6,000; and mountain caribou, grizzly bear, or trophy mountain sheep (3/4 curl or better) — $12,000.

Hunting Hours

Authorized hunting hours for big game during established seasons are one-half hour before sunrise to one-half hour after sunset. (See hours listed on page 46).

Always know your target.

The "golden hour" may be an effective time for finding game, but as light diminishes, so does your ability to identify your target. In these situations, make sure you know your target and what is beyond.

Hunter Orange Requirements

Under the following conditions a minimum of 400 square inches of fluorescent hunter orange exterior clothing is required. It must be worn above the waist and be visible from all sides. A hat, by itself, does not meet this requirement.

1. Anyone hunting deer or elk in an **area currently open to modern firearm deer or elk hunting** is required to wear fluorescent hunter orange clothing. This includes archers and muzzleloaders while hunting in units which overlap modern firearm seasons.
2. Anyone hunting in **an area that is open for modern firearm deer or elk hunting** must meet hunter orange requirements if they are hunting any of the following species: Bear, Bobcat, Cougar, Coyote, Deer, Elk, Fox, Grouse, Hare, Rabbit, or Raccoon.
3. **During any upland game bird season, anyone hunting upland game birds or rabbits with a modern firearm** is required to wear fluorescent hunter orange clothing. (Grouse are not upland game birds.)

Hunter Orange Clothing Not Required

1. During an upland game bird season, anyone hunting upland game birds with a muzzleloading firearm, bow and arrow, or falconry is not required to wear fluorescent hunter orange clothing.
2. While hunting in a muzzleloading or archery only GMU, anyone possessing a valid muzzleloading or archery deer or elk tag is not required to wear fluorescent hunter orange clothing.

Definitions

Antler Point-Deer: A projection off any part of the antler measuring at least one (1) inch in length and longer than the width as measured from the tip to nearest edge of its origin. Antler points include eye guards if at least one (1) inch long.

Antler Point-Elk: A projection off any part of the antler measuring at least one (1) inch in length and longer than the width as measured from the tip to nearest edge of its origin. Antler points include eye guards, if at least one (1) inch long.

Antlerless: Deer or elk without antlers; doe and fawn deer and cow and calf elk are antlerless.

Any Buck/Bull: Only deer/elk with visible antlers may be taken (fawns/calves illegal). Visible antler is a horn-like growth projecting above the hairline.

Bag Limit: Maximum number of game animals or game birds that may be taken, caught, killed, or possessed by a person for a specific period of time, or limits on the size, sex, or species.

Big Game: Elk, deer, bear, moose, mountain goat, bighorn sheep, and cougar.

Black-tailed Deer: Any member of black-tailed/mule deer (species Odocoileus hemionus) west of a line from the Canadian border south on the Pacific Crest Trail and along the Yakama Indian Reservation boundary in Yakima County to Klickitat County, and in Klickitat County west of Highway 97.

Closed Area: Area where the hunting of some species of wild animals or wild birds is prohibited.

Closed Season: All times, areas, and manners when the taking of wild animals and wild birds is prohibited.

Dashed --------- Lines or Hyphens: "Through" and is inclusive of those items; e.g., Sept. 1-30 means: Sept. 1 through Sept. 30. GMUs 124-136 means: all GMUs from 124 through 136.

Hunter with Disability: See page 16.

Eastern Washington: Includes all areas lying east of the Pacific Crest Trail and east of the Big White Salmon River in Klickitat and Skamania counties.

Endangered Species: Wildlife so designated by the Fish and Wildlife Commission because the species is seriously threatened with extinction.

General Season: Any hunting season that is open to all licensed hunters, excluding special permit-only, damage and landowner damage hunts.

GMU: Game Management Unit. Boundary descriptions are used for management purposes.

Horn: A hard body permanent projection that grows on the head of mountain goats and bighorn sheep.

Hunt Choice Number: The four-digit number required on special permit applications.

To Hunt: Any effort to kill, capture, injure, or harass a wild animal or wild bird.

Migratory Game Birds: Coots, ducks, geese (including brant), mourning doves, band-tailed pigeons, and snipe.

Military Personnel: Military personnel, permanently stationed at a military installation within the state of Washington, regardless of length of time in the state, are entitled to purchase a resident license. All military personnel must have appropriate license, tags, stamps, or permits to fish or hunt anywhere in the state. Dependents must establish a 90-day residency.

Mule Deer: Any member of black-tailed/mule deer (species Odocoileus hemionus) east of a line from the Canadian border south along the Pacific Crest Trail and along the Yakama Indian Reservation boundary in Yakima County to Klickitat County, and in Klickitat County east of Highway 97.

Non-resident: A person who has not fulfilled the qualifications (90 days) of a resident. (Exception—See Military Personnel)

Open Season: All times, areas, and manner for legally hunting or possessing game animals or game birds. All hunting season dates listed in this pamphlet are inclusive.

Permit Only Season: Any hunting season that is open to a limited number (quota) of hunters.

Private Lands Wildlife Management Area (PLWMA): A designated area established by a partnership agreement between the WDFW and landowner to enhance wildlife habitat and provide public hunting opportunities on private lands.

Protected Wildlife: Wildlife designated by the Fish and Wildlife Commission that are not to be hunted or fished.

Public Highway: Any road, regardless of surface, maintained by public funds.

Resident: A person who has maintained a permanent place of abode within this state for at least 90 days immediately preceding an application for a WDFW license; has established by formal evidence (drivers license or voter registration card) an intent to continue residing within this state; and who is not licensed to hunt or fish as a resident in another state.

Safety Zone: An area posted to no hunting by the WDFW for safety purposes.

Special Hunting Seasons: Hunting seasons set by rule of the Fish and Wildlife Commission for the purpose of taking specified wildlife with a special hunting permit.

Spike Bull Areas: Bull elk taken in these areas must have at least one antler that is a spike beam that does not branch above the ears. An animal with branched antlers on both sides is illegal, but an animal with a spike on one side is legal in spike only areas.

Two Point Minimum Buck: Any buck deer with at least two antler points on one antler is legal. (See page 24)

Three Point Minimum Buck/Bull : Any buck deer/bull elk with at least three (3) antler points on one antler is legal. (See pages 24 and 34)

Upland Game Birds: Quail, chukar, pheasant, and gray partridge. Grouse are not upland birds.

Valid License: A current unaltered license issued to the holder for the specific game animal hunted.

Valid Tag: A current, unaltered, unnotched tag issued to the holder to hunt for the specified game animal on the tag.

Visible Antler: A horn-like growth on the head of deer, elk, or moose that projects above the hairline.

Western Washington: All areas west of the Pacific Crest Trail and west of (and including) the Big White Salmon River in Klickitat and Skamania counties.

White-tailed Deer: Means any white-tailed deer (species Odocoileus virginianus) except the Columbian White-tailed deer (species Odocoileus virginianus leucurus).

Wild Animals: Includes all mammals except feral domestic mammals and old world rats and mice.

Wild Birds: All species of birds that exist in Washington in the wild state.

Youth: Under 16 years of age.

Equipment and Hunting Methods

1. **Modern Firearm Regulations**

   Rifles—Elk, deer, and bear may be hunted with a minimum of 24 caliber (6mm) centerfire. Cougar may be hunted with 22 caliber centerfire rifle. Rimfire rifles are not legal. **Handguns** must have minimum barrel length of 4 inches per manufacturers specification, and fire a minimum 24 caliber centerfire cartridge.

   Shotguns—Deer, bear, and cougar may be hunted with 20 gauge to 10 gauge shotguns shooting slugs or #1 or larger buckshot. Other big game may be hunted with a 10 or 12 gauge shotgun using slugs.

2. **Muzzleloaders**

   (a) It is illegal to carry or possess any firearm during special muzzleloading seasons which does not meet the following specification for muzzleloader: Is loaded from the muzzle and uses black powder or a black powder substitute as recommended by the manufacturer for use in muzzleloading firearms. Has a single or double barrel of at least 20 inches, rifled or smoothbore. Ignition is to be wheellock, match-lock, flintlock, or percussion using original style percussion caps that fit on the nipple and are exposed to the elements. Sights must be open, peep, or of other open sight design. Telescopic sights or sights containing glass are prohibited. Fiber optic sights are legal. It is unlawful to have any electrical device or equipment attached to a muzzleloading firearm while hunting.

   (b) A muzzleloading firearm used for deer must fire a single, non-jacketed lead projectile of nominal 40 caliber or larger except that buckshot size #1 or larger, may be used in a smoothbore of 60 caliber or larger.

   (c) A muzzleloading firearm used for all other big game must fire a single, non-jacketed lead projectile of nominal 50 caliber or larger, or fire a single, non-jacketed lead projectile of at least 170 grains.

   (d) Muzzleloader hunters can carry a handgun designed to be charged with black powder only. It is NOT legal for hunting or dispatching big game.

   (e) Muzzleloader hunters may lawfully hunt game birds with a muzzleloader shotgun.

   (f) Only one barrel of a double barrel muzzleloader may be charged with a load at any one time while hunting in a muzzleloading season. Muzzleloaders hunting in a firearm restriction area, outside of a muzzleloader season, may have both barrels charged.

   (g) In-line Muzzleloader: In-line muzzleloaders are legal only if ignition uses original style percussion caps that fit on the nipple.

3. **Archery**

   (a) It is illegal to hunt big game animals with a bow that has less than 40 pounds of pull measured at 28 inches or less draw length or has a greater than 65% reduction (let off) in holding weight at full draw.

   (b) It is illegal to hunt big game animals with any arrow, including broadhead, measuring less than 20 inches in length, weighing less than 6 grains per pound of draw weight with a minimum arrow weight of 300 grains, and having sharp broadhead blade or blades less than seven-eighths inches wide. It is unlawful to hunt with a broadhead blade unless the broadhead is unbarbed and completely closed to the back end of the blade or blades by a smooth,
   unbroken surface starting at maximum blade width forming a smooth line toward the feather end of the shaft and such line does not angle toward the point. Retractable styled broadheads are illegal.

   (c) It is illegal to carry or have in possession any firearm while in the field archery hunting, during the archery season specified for that area.

   (d) It is illegal to shoot at wildlife with an arrow from a vehicle or from, across, or along the maintained portion of a public highway.

   (e) It is illegal to use any device secured to or supported by the bow for the purpose of maintaining the bow at full draw or in a firing position, except for hunters with disabilities with archery special use permits in compliance with WAC 232-12-054.

   (f) It is illegal to have any electrical equipment or device(s) attached to the bow or arrow while hunting.

   (g) It is unlawful to hunt wildlife with a crossbow, except for hunters with disabilities with archery special use permits in compliance with WAC 232-12-054.

4. **Carrying a modern firearm or handgun during archery or muzzle-loader seasons**

   It is illegal to possess a handgun or any firearm while hunting deer or elk with an archery tag/season.

   It is illegal to carry any modern firearm while hunting deer or elk with a muzzleloader tag/season.

5. **Dispatching wounded game**

   A hunter can only use a hunting method that meets the equipment requirements of his/her tag to dispatch wounded game.

6. **Loaded firearms in a vehicle**

   It is illegal to carry, convey, transport, possess, or control a loaded shotgun or rifle in or on any motor vehicle. A rifle or shotgun containing shells or cartridges in either the chamber or magazine, or a muzzleloading firearm that is loaded and capped or primed is considered loaded.

AIDING AND ASSISTING

It is unlawful to aid or assist anyone in the commission of a game law violation.

PROPERTY LAWS

1. **DO NOT TRESPASS**
   The state of Washington has strict laws prohibiting trespass on private land and owners are not required to post their land.
2. **LITTERING**
   You may NOT place or leave litter on any land, either public or private, which is not your own.
3. **TRAPS**
   It is illegal to take a wild animal from another person's trap without permission or to damage, remove, or destroy a trap. Exception: A trap may be removed by the property owner.
4. **DRIVING VEHICLES ON WDFW LANDS**
   You may NOT operate a motor-driven vehicle on lands owned, controlled, or managed by the WDFW, except as authorized. (Off-road travel on Department lands is usually prohibited).

Prohibited Hunting Methods

1. **Hunting with artificial lights**
   Hunting big game with the aid of an artificial light or spotlight is prohibited.
2. **Shooting at wild animals or wild birds while they are on any utility line, pole, its crossarm or insulator is prohibited.**
3. **Using aircraft**
   Using aircraft to spot, locate, or report the location of wildlife for the purpose of hunting, or hunting big game on the same day you are airborne, except for a regularly scheduled commercial flight, is prohibited.
4. **Hunting wildlife from a motor vehicle is prohibited** (Exceptions: see Hunters with Disabilities below)
5. **Using aircraft, boats, or motor driven vehicles**
   Using aircraft, boats, or motor driven vehicles to pursue, concentrate, or harass wildlife is prohibited. This includes ATVs. Hunting from boats with motors is permitted if the motor is off and it is not contributing to the boat's propulsion.
6. **Discharging a firearm from, across, or along the maintained portion of any public highway, regardless of surface, is prohibited, except for hunters with disabilities in compliance with WAC 232-12-828.**
7. **Party hunting is illegal**
   It is illegal to harvest a game animal for another hunter. (Exceptions: see Hunters with Disabilities below)
8. **Using Dogs**
   Hunting wild animals with dogs during any deer or elk centerfire rifle season is prohibited.

   Hunting or pursuing any big game animal or bobcat with dogs is prohibited except cougar hunting as permitted by the Fish and Wildlife Commission.

   Allowing a dog, owned or controlled by you, to pursue or injure deer or elk or to accompany you while you are hunting deer or elk is prohibited.
9. **Hunting during modern firearm deer or elk seasons**
   You may not hunt wildlife during any modern firearm deer or elk season, with any firearm 24 caliber or larger or containing slugs or buckshot for big game, unless you have a valid license, permit and tag for one of the following: deer, elk, black bear, cougar, mountain goat, bighorn sheep, or moose.

   During any modern firearm deer or elk season, it is illegal to hunt any wildlife after legal hunting hours.
   (See exception to legal big game hunting hours on page 46.)
10. **Prohibited firearms/hunting methods**
    It is illegal to:
    a. Hunt game birds with a shotgun capable of holding more than three shells.
    b. Hunt game birds with a rifle or pistol, except forest grouse.
    c. Hunt game birds or game animals with anything other than a firearm, a bow and arrow, or bow and arrow, or by fallconry.
    Bullfrogs may only be taken by angling, hand dip netting, gigging, and bow & arrow.
    d. Hunt game animals or game birds with a shotgun larger than 10 gauge.
    e. Hunt wildlife with a crossbow except for hunters with disabilities with archery special use permits in compliance with WAC 232-12-054.
    f. Hunt wildlife with a fully automatic firearm.
11. **Using night vision and laser sights**
    It is illegal to hunt deer or elk with the aid of infrared night vision equipment or with laser sights (not to include range finders) capable of projecting a beam onto the target, while in possession or control of a firearm, bow and arrow, or crossbow.

Persons with Disabilities

WDFW issues a *Disabled Hunter Permit* to persons with permanent disabilities under certain conditions. For a complete understanding, read WAC 232-12-828. Hunters with disabilities must follow all hunting regulations and restrictions while using this permit. Not every person with a disability will qualify for the WDFW disabled hunter permit.

A person with a disability means a person with a **PERMANENT** disability who is:

(1) not ambulatory over natural terrain without a prosthesis or assistive device such as, but not limited to wheelchair, crutches, cane, or

(2) unable to hold or shoot a firearm or other legal hunting device, or

(3) totally blind or visually impaired. Visually impaired means central visual acuity that does not exceed 20/200 in the better eye with corrective lenses, or the widest diameter of the visual field is no greater than 20 degrees.

(This definition includes, but is not limited to persons with upper or lower extremity impairments who have lost the use of one or both upper or lower extremities, or who have a significant limitation in the use of upper or lower extremities, or who have a diagnosed disease or disorder which substantially impairs or interferes with mobility or the use of upper extremities.)

Road Access Entry Program for Hunters with Disabilities

Many new opportunities are being developed and existing areas may be changing for hunters with disabilities using a motor vehicle to enter "walk-in" only (closed roads) areas. These opportunities are in cooperation with the Department of Natural Resources (DNR), US Forest Service, Department of Fish and Wildlife, and private timber companies. Hunters with disabilities who have the official WDFW Disabled Hunter Orange Placard displayed, and under certain conditions identified by special entry permits, MAY be allowed to drive on some roads, otherwise closed to all other unauthorized vehicles. Proper signage and vehicle identification is required. *(Able-bodied walk-in hunters please respect hunters' with disabilities rights in these areas, and remember no harassment of properly identified persons with disabilities is allowed).*

Access roads are identified through signage at the gated entry points.

Information about road entry opportunities will be posted on the department's web page at **wdfw.wa.gov**. Information regarding the drawing for special entry areas will be posted on the web page. Information packets will be available at WDFW regional offices after areas have been secured, or after June 30th. For information about opportunities on **DNR Lands Only,** call **1-877-283-3633**. For other information about any other areas call **WDFW** at **360-902-2349.**

Other opportunities are available through the special deer and elk permit drawings and the Private Lands Wildlife Management Area (PLWMA) permit drawings in this pamphlet. Accessible duck and goose blinds are located around the state on private, state, and federal lands (also located on the website or call 360-902-2349). For more information contact any office of WDFW. To request an application for a Disabled Hunter Permit contact the WDFW License Division at 360-902-2464 or 360-902-2349.

Hunting Access and Restrictions

1. **Military installations. Hunting is allowed on some military lands, but these areas usually require permission or a permit from military authorities. Hunters should check with the military installation before entering these lands.**
2. **State lands.** Most state lands are open to hunting unless they are closed by state, local, or municipal laws. State parks are closed to hunting and trapping.
3. **U.S. Fish and Wildlife Refuge lands.** Hunting is allowed on most National Wildlife Refuges with specific restrictions applying to species, bag limits, season dates, and legal weapons. Hunters should contact the refuge directly to obtain information before hunting on National Wildlife Refuge lands.
4. **Private lands.** It is unlawful to trespass. State hunting regulations apply to hunting private land, but do not guarantee access. Entry onto any lands which are fenced, posted, cultivated, or used for commercial agricultural crops or aquaculture without permission is considered trespass. Some private landowners (individuals or corporations) have chosen to deny access to, or across, their property. Check with landowners before entering their property. It is always best to obtain landowner permission before entering private property.

It is unlawful to:

...Hunt in areas posted with *Hunting Only by Written Permission*, without a permission card signed by the landowner on your person.

...Hunt or shoot behind a *Safety Zone* sign.

...Operate a motor vehicle (including ORVs) behind a *No Unauthorized Vehicles* sign unless specifically authorized by the landowner under the Regulated Access Cooperative Agreement with the WDFW.

Some private lands may be open weekends only.

Weyerhaeuser St. Helens Tree Farm Access Hotline 1-866-636-6531.

Firearm Laws

Aliens and felons may not possess firearms.

Restricted and Prohibited Hunting Areas

These areas are closed by Fish and Wildlife Commission action. Other areas may be closed to hunting by local, state, or federal regulations. It is illegal to hunt, except where provided, in the following areas:

1. **Little Pend Oreille National Wildlife Refuge (Stevens Co.)**:The southern part of the Little Pend Oreille Natl. Wildlife Refuge in Stevens Co. is closed to hunting and discharge of firearms except during the periods of April 15-May 15 and Oct. 1-Dec. 31. This closure is south of a boundary beginning at the west project boundary in Sec. 3, Township 34 N, R 40 EWM; then E along Rd. 1.0 (Bear Creek Rd.) to the intersection with Rd. 2.0 (Blacktail Mountain Rd.) in Sec. 2; then E along Rd. 2.0 to the east boundary in Sec. 8, Township 34 N, R 42 EWM. The Little Pend Oreille Natl. Wildlife Refuge north of the preceding boundary is open to all legally established hunting seasons from April 15-May 15 and September - December.
2. **Parker Lake (Pend Oreille Co.):** All lands S. of Ruby Creek Rd. (USFS Rd. 2489), N. of Tacoma Creek Rd. (USFS Rd. 2389) and W. of Bonneville Power Administration powerlines are designated as "CLOSED AREA" to the hunting of wild animals and wild birds year around. Closures #1 and #2 were established to provide a protected area for the Air Force Military Survival Training Program.
3. **Columbia River and all the islands in the river, and the Benton County shoreline** below the high water mark, and any peninsula originating on the Benton County shoreline, between Vernita Bridge (Hwy. 24) downstream to the old Hanford townsite powerline crossing (wooden towers) in Sec. 24, T 13 N, R 27 E, is designated as a "CLOSED AREA" to the hunting of wild animals and wild birds.
4. **Green River (GMU 485) (King Co.):** Except for special permit hunters, who may also take a black bear and/or cougar with the appropriate license/tag options, all lands within GMU 485 are designated as a "CLOSED AREA" to the hunting of wildlife by WDFW regulated hunters. The City of Tacoma enforces trespass within GMU 485 on lands owned or controlled by the City during all times of the year.
5. **Cedar River (GMU 490) (King Co.)** Except for special permit hunts.
6. **McNeil Island (Pierce Co.):** McNeil Island (part of GMU 652) is closed to hunting year around.
7. **Loo-wit (Cowlitz & Skamania Cos.):** All hunting and trapping closed in GMU 522 (Loo-wit). Except for special permit hunts.
8. **The Voice of America Dungeness Recreation Area** County Park in Clallam County is closed to all hunting except Wednesdays, weekends, and holidays, from the first weekend in October to the end of January.

Firearm Restriction Areas

The firearm restriction areas listed have been established by the Fish and Wildlife Commission. Centerfire and rimfire rifles are not legal for hunting in these areas.

In firearm restriction areas, hunters may hunt only during the season allowed by their tag.

1) Archery tag holders may hunt during archery seasons with archery equipment.
2) Muzzleloader tag holders may hunt during muzzleloader seasons with muzzleloader equipment except in the GMU 652 restriction area outlined for King County.
3) Modern firearm tag holders may hunt during modern firearm seasons with bows and arrows, muzzleloaders, or revolver-type handguns meeting equipment restrictions, or legal shotguns firing slugs or buckshot.

Firearm Restriction Areas (By County):

PLEASE NOTE - Other firearm restriction areas are established by local ordinance. Please consult your local sheriff or city for other firearm restriction areas.

Clallam -The portion of GMU 624 (Coyle) within Clallam Co.

Clark - That portion GMU 554 (Yale in Clark Co.)

Clark - GMU 564 (Battle Ground).

Cowlitz - GMU 554 (Yale); GMU 504 (Stella). That portion of GMU 564 (Battle Ground) in Cowlitz Co.

continued on next page

HUNTING ACCESS AND RESTRICTIONS

continued from previous page

Grays Harbor - That portion of GMU 658 (North River) beginning at Bay City; then west along Highway 105 to Twin Harbors State Park; then south along Highway 105 to Grayland Grocery; then east on Cranberry Road to Turkey Road; then east and north on Turkey Rd to Bayview Logging Road; then north and east along Bayview Logging Road to Mallard Slough; then east and south along the Bayview Road to Andrews Creek; then north along main channel of Andrews Creek to Grays Harbor; then north and west along the main navigation channel to Bay City and point of beginning.

The Chehalis Valley restriction applies only during elk seasons: That portion of GMU 660 (Minot Peak) described as follows: Beginning at Highway 12 and Highway 107 junction near Montesano; east and south on Highway 12 to Oakville; south on the Oakville-Brooklyn Road to a point one mile west of South Bank Road; northwest along a line one mile southwest of the South Bank Road to Delzene Road; north along Delzene Road to South Bank Road; northwest along South Bank Road to Wakefield Road; north on Wakefield Road to the Chehalis River; west along the Chehalis River to Highway 107 bridge; north on Highway 107 to Highway 12 to the point of beginning.

Island - The portion of GMU 410 (Island) on Camano and Whidbey islands.

Jefferson - Indian and Marrowstone islands.

King - The area W of Hwy 203 (Monroe-Fall City, Fall City-Preston Rd) to I-90, I-90 to Hwy 18, Hwy 18 to I-5, I-5 to Pierce-King Co. line; Vashon and Maury islands.

King - The following portion of GMU 652 (Puyallup): Beginning at the intersection of Hwy 410 and southeast Mud Mountain Dam Rd near the King-Pierce Co. line N of Buckley; E on southeast Mud Mountain Rd to 284th Ave SE; N on 284th Ave SE to Hwy 410; W on Hwy 410 to point of beginning. (This restriction includes high power rifles and muzzleloaders.)

Kitsap - E of Hwy 16 originating at the Tacoma Narrows Bridge to Gorst, and E of Hwy 3 to Newbury Hill Rd, N of Newbury Hill Rd and Bremerton-Seabeck Hwy to Big Beef Creek Bridge; all of Bainbridge Island; and Bangor Military Reservation.

Kittitas - GMU 334 (Ellensburg) Closed to high power rifles during deer and elk seasons.

Mason - GMU 633 (Mason Lake) S of Hammersley Inlet; and all of Hartstene Island.

Pacific - GMU 684 (Long Beach) W of Sand Ridge Rd. The portion of GMU 658 (North River) south and west of State Hwy 105 and Airport Rd between Raymond and North River Bridge. GMU 681 between U.S. Highway 101, Chinook Valley Road and the Columbia River from Astoria - Megler bridge to the Wallacut River.

Pierce - GMU 652 (Anderson and Ketron islands) limited to archery, shotgun, and muzzleloader. McNeil Island closed to hunting. See GMU 652 restriction area outlined for King County. GMU 627 (Kitsap) S of Hwy 302 on Longbranch Peninsula is a firearm restriction area.

Snohomish - W of Hwy 9.

Skagit - Guemes Island and March Point N of Hwy 20.

Skamania- That portion of GMU 564 (Battle Ground in Skamania Co.)

Thurston - GMU 666 (Deschutes) N of U.S. Hwy 101 and I-5 between Oyster Bay and the mouth of Nisqually River.

Whatcom - Area W of I-5 and N of Bellingham city limits including Lummi Island and Point Roberts.

Big Game Closures

1. **Clark, Cowlitz, Pacific, and Wahkiakum** counties are closed to Columbian white-tailed deer hunting.
2. **Cathlamet:** Beginning in the town of Skamokawa; E on SR 4 to Risk Rd; S & E on Risk Rd to Foster Rd; S on Foster Rd to Elochoman River; upstream along Elochoman River to Elochoman Valley Rd (old SR 407); W on Elochoman Valley Rd to SR 4; E on SR 4 to SR 409; S on SR 409 to Cathlamet Channel of Columbia River; E along N shore of Cathlamet Channel to Cape Horn; S in Columbia River to the state line; W along the state line to a point directly S of the mouth of Skamokawa Creek; N on Skamokawa Creek to SR 4 and point of beginning. This area is closed to deer and elk hunting to protect the Columbian white-tailed deer.
3. **Willapa National Wildlife Refuge:** Except for Long Island, Willapa National Wildlife Refuge is closed to all big game hunting.
4. **Walla Walla Mill Creek Watershed (GMU 157):** All lands in the Mill Creek Watershed are designated as a "CLOSED AREA" to the hunting of all wild animals and wild birds except for holders of special elk permits during the established open season. This area is closed to motorized vehicles. Entry shall be allowed only by Forest Service Permit for the duration of the hunt. Any entry into the Mill Creek Watershed at other times is prohibited.
5. **Westport:** Closed to hunting of all big game animals on that part of Westport Peninsula lying N of State Hwy 105 from the west end of the Elk River Bridge and Schafer Island Road to the ocean beach.
6. **Colville:** The taking or hunting of big game or grouse within the Colville Indian Reservation boundaries is prohibited. The trapping of furbearers within the Colville Indian Reservation boundaries is prohibited.

Unlawful Possession of Firearms

Washington State Law, RCW 9.41.040, states:

"A person, whether an adult or juvenile, is guilty of the crime of unlawful possession of a firearm in the first degree, if the person owns, has in his or her possession, or has in his or her control any firearm after having previously been convicted in this state or elsewhere of any serious offense as defined in this chapter."

Have you previously been convicted in this state or elsewhere of a crime which may affect your privilege to carry a firearm? If you have been convicted of one of the offenses as defined in Chapter 9.41 RCW and are found in possession of a firearm while hunting you may be subject to arrest. If you are in doubt, seek appropriate legal counsel. Possession rights may in some cases be restored per Chapter 9.41 RCW.

Tagging and Transporting

1.Tag your big game immediately

Immediately after any big game animal has been killed, the appropriate tag of the person who has taken the animal must be:

- Validated (The proper triangle notches noting the month and day of the kill must be completely removed.)
- Securely attached to the carcass in a visible manner.

Transport Tag
(Back)

Notches must be completely removed.
A slit is not acceptable.

2. Transporting wildlife

You must transport any big game animal with the proper tag attached. The properly validated tag must remain with the meat until it is eaten (including cold storage). If quartered, the tag should remain with the carcass or largest portion of the carcass. If you need to take the head to a taxidermist and the meat to be processed, you can complete a taxidermy ledger or invoice, providing information outlined under "Possession and Use of Wildlife" for the taxidermist, and keep the tag with the meat at the processor. The tag should remain attached to the hide of a bear or cougar until it is tanned.

3. Evidence of animal's sex

(a) The feathered heads of game birds must be attached to the carcass when they are in your possession in the field or are being transported.

(b) It is illegal to possess or transport big game animals unless evidence of the animal's sex is left naturally attached to the carcass until the carcass is processed or stored for consumption. Evidence of sex means:

Male — head with antlers or horns attached or penis or testes naturally attached to at least one quarter of the carcass or to the largest portion of meat.

Female — the head or udder must be naturally attached to at least one quarter of the carcass or to the largest portion of meat.

(c) Big game taken in antler or horn restriction areas: The head or skull plate, with both horns or both antlers naturally attached, must accompany the carcass while in transit or in possession.

4. New hunter reporting requirements

All deer, elk, black bear, and turkey hunters must report their hunting activity for each tag acquired by January 31 by calling Toll Free 1-877-945-3492 or over the Internet at http://fishhunt.dfw.wa.gov

Possession and Use of Wildlife

1. Transporting game or portions of meat taken by somebody else

If you transport or possess wildlife (or parts) killed by someone else, you must possess a written statement showing the name, address, license, permit or tag number; the number and kind of animal provided, the date killed, county, and area it was taken in, and the hunter's signature.

2. Waste of wildlife

You may NOT allow game animals or game birds you have taken to recklessly be wasted.

3. Purchasing or selling wildlife or their parts

Non-edible portions of wild animals and game birds may be sold or traded (antlers, hides, teeth), except for cougar; bighorn sheep; mountain goat; velvet antlers of deer or elk; or the gall bladder, claws, and teeth of bear, except those claws or teeth permanently attached to a full bear skin or mounted bear or the raw fur of a wild animal or the wild animal itself, if the wild animal, has been trapped in this state with a body gripping trap.

4. Wildlife found dead

You may remove and dispose of wildlife found dead on your property or an adjoining public roadway, but you must first notify WDFW. Dead wildlife can only be removed for disposal, not for personal use or consumption.

5. Possession of antlers

It is legal to possess naturally shed antlers of deer and elk.

6. Stolen wildlife

Lawfully-tagged wildlife is personal property. Theft of wildlife should be reported to local law enforcement.

7. Endangered Species

It is illegal to hunt, possess, or control protected wildlife or endangered species. Endangered species are: pygmy rabbit; fisher; gray wolf; grizzly bear; sea otter; sei, fin, blue, humpback, black right, and sperm whales; Columbian white-tailed deer; woodland caribou; American white and brown pelicans; sandhill crane; snowy plover; upland sandpiper; spotted owl; western pond and leatherback sea turtles; mardon skipper and Oregon silverspot butterflies; and Oregon spotted and northern leopard frogs.

8. Protected Wildlife

It is illegal to hunt, kill, possess, or control protected wildlife. Protected wildlife are: Cascade golden-mantled ground, golden mantled ground, Washington ground, red, Douglas, northern flying and western gray squirrels; steller and California sea lions; seals; dolphins; porpoises; whales, green sea, loggerhead sea and painted turtles; Larch Mountain salamanders; pygmy whitefish, margined sculpins; Olympic mudminnows; cony or pika; North American lynx; Aleutian Canada geese; common loon; least, yellow-pine, Townsend's red-tailed chipmunks; hoary and Olympic marmots; wolverines; California mountain kingsnakes; all birds not classified as game birds, except, starlings, house sparrows, rock doves and magpies; all bats, except when found in or immediately adjacent to a dwelling or other occupied building.

9. Depredating Wildlife

Rock doves (pigeons), starlings, and house sparrows may be taken at any time. Crows may be taken during the crow season or in the act of depredation. Crow season: Statewide, no limit, Oct. 1, 2004-Jan. 31, 2005. Magpies may be taken only in the act of depredation (damaging crops or other property).

2004 Cooperative Road Management Areas

WDFW, with the help of state, federal and private landowners, coordinates the closure of certain roads to reduce hunter crowding and disturbance to wildlife. Roads have been closed to vehicular traffic in over 65 areas, providing over a million acres of relatively undisturbed prime hunting habitat. It is illegal to operate a motor-driven vehicle on closed roads unless exempted by WDFW or the cooperative agency or company. **Road management areas are not closed to all entry, just motorized vehicles. You can walk, bicycle, or horseback ride in the area as much as you like!**

There two types of road closures in the program.

1. **"Posted Closed" System.** Roads that are closed in an area are posted "closed to vehicular traffic.
2. **Green Dot System.** Under this system, all roads in an area are closed unless posted OPEN with a green dot. You may drive on any roads that have circular green reflectors posted along the roadway. Roads without green reflectors are closed to motor vehicles. To help users, large information boards can be found at major points of entry into the area. Areas under the Green Dot System are designated with (*) below.

Only portions of the identified GMUs below contain road management areas. Due to changes in land ownership and multi-partner agreements, the final status of Cooperative Road Management areas may change. Check with cooperating land owners and Regional WDFW offices for any changes.

Why Close Roads?

Studies in the Pacific Northwest have shown that most big game animals avoid active roads by at least one-quarter mile, and some move as much as four miles to escape traffic. Closing roads can provide large undisturbed areas for wildlife, like elk, deer, bighorn sheep, eagles, and wild turkeys during critical times of the year.

Intensively managed forests may have three to nine miles of road for each square mile of habitat. For each mile of road, at least four acres are directly removed as productive habitat.

Every animal has a limited amount of energy to survive. Energy spent moving away from disturbances can deplete the energy needed to survive to late spring or give birth to a healthy elk calf. By limiting disturbance, road closures can enhance the health, reproduction, and number of animals in an area.

GMU	Name	Area	Effective Period
101	Sherman	Storm King (Disabled)	Apr. 1-Dec. 31
101	Sherman	Vulcan Mt*	Sept. 15-Dec. 31
101	Sherman	Sherman Creek	Dec. 1-Apr. 1
111	Aladdin	Dominion Mountain	Year-round
113	Selkirk	Sullivan Lake	Year-round
113	Selkirk	Snyder Hill	Sept. 1-Nov. 30
113	Selkirk	CCA 15	Year-round
113	Selkirk	Loop Creek	Year-round
113	Selkirk	USFS road closures: "ID Panhandle Travel map"	
117	49 Degrees N	Winchester 35	Year-round
117	49 Degrees N	Donaldson	Year-round
117	49 Degrees N	Buck Creek	Year-round
117	49 Degrees N	Nelson Peak	Year-round
121	Huckleberry	Lane Mtn	Year-round
121	Huckleberry	Dry Crk/Service Crk	Year-round
121	Huckleberry	Huckleberry Crk	Apr. 1-Dec. 31
121	Huckleberry	Deer Crk	Year-round
121	Huckleberry	Crk/Disabled	Apr. 1-Dec. 31
121	Huckleberry	Little Sweden (Disabled)	Apr. 1-Dec. 31
124	Mt. Spokane	Blanchard	Year-round
162	Dayton	Griffen Peak/Chase Mt	Oct. 1-Nov. 30
175	Lick Creek	Hogback/Triple Ridge	Oct. 1-Nov. 30
175	Lick Creek	Lick Creek "Umatilla USFS Road Mgmt. guide"	Closures variable;
251	Mission	Naneum	Year-round
328	Naneum*	Naneum*	Year-round
329	Quilomene	Naneum*	Year-round
329	Quilomene	Whiskey Dick	Year-round
336	Taneum	L.T. Murray*	Year-round
340	Manastash	L.T. Murray*	Year-round
342	Umtanum	Cleman Mt./Wenas*	Year-round
360	Bethel	Oak Creek*	Year-round
368	Cowiche	Ahtanum/Cowiche*	Year-round
418	Nooksack	Larson's Bridge	Year-round
418	Nooksack	Upper S Fork Nooksack	Year-round
506	Willapa Hills	Pe Ell	Year-round
558	Marble	Marble Mountain*	Oct. 1-Nov. 30
572	Siouxon	Cooney Pt/Siouxon*	Sept. 1-Nov. 30
588	Grayback	Grayback	Sept. 1-Dec. 31
588	Grayback	Lyle	April 1-June 15 Nov. 22-Dec. 1
607	Soleduck	Soleduck River	Year-round
615	Clearwater	Clearwater	Year-round
618	Matheny	Matheny	Year-round
618	Matheny	Salmon Block	Year-round
621	Olympic	Lilliwaup	Oct. 1-Apr. 15
621	Olympic	Quilcene	Year-round
621	Olympic	Burnt Hill	Year-round
636	Skokomish	Upper Wynoochee R	Oct. 1-Apr. 30
636	Skokomish	Skokomish River	Oct. 1-Apr. 30
636	Skokomish	Lake Cushman	Oct. 1-Apr. 30
636	Skokomish	Humptulips	Year-round
638	Quinault Ridge	Humptulips	Year-round
638	Quinault Ridge	Quinault Ridge	Year-round
648	Wynoochee	Furlough Creek/ Jones Creek	Year-round
648	Wynoochee	Polson/Hoppers	Year-round
648	Wynoochee	Lwr Wynoochee R	Oct. 1-Apr. 30
648	Wynoochee	East Hoquiam Ext.	Year-round
648	Wynoochee	West Wynoochee	Year-round
648	Wynoochee	East Wishkaw R	Year-round
653	White River	Greenwater R, Winter Range	Nov. 26-May 1
653	White River	Dalles Ridge Winter Range	Nov. 26-May 1
653	White River	W Fork White River	Nov. 1-May 1
653	White River	White R	Nov. 1-May 1
654	Mashel	Champion/ Plum Crk**	Year-round
654	Mashel	Elbe Hills	Sept. 1-Mar. 15
660	Minot Peak	Lower Chehalis	Sept. 1-Apr. 30
660	Minot Peak	Williams Creek	Year-round
663	Capitol Peak	Capitol Forest	Sept. 1-Dec. 31
666	Deschutes	Black River/Scatter Crk	Year-round
672	Fall River	Pe Ell	Year-round

* Green Dot System Roads **Contact Rainier Timberlands for permits to use their fee access areas 1-800-782-1493.

Raffle Permit Hunts

Raffles for special raffle permits will be offered for the 2004 hunting season.

They include:

One Deer Raffle Permit for an additional any buck deer.

Two Elk Raffle Permits (one eastside and one westside) for an additional any bull elk.

One Bighorn Sheep Raffle Permit for one bighorn ram.

One Moose Raffle Permit for any moose.

One Mountain Goat Raffle Permit for any legal mountain goat.

Raffle ticket prices:

Deer, Elk, Moose, Mountain Goat: $4.93/ticket

Bighorn Sheep: $10.40/ticket

Proceeds from the sale of raffle tickets will be used for the management and benefit of these species.

There is no limit on the number of tickets a person may purchase. Residents and non-residents are eligible to purchase tickets. There will be no refunds for any raffle ticket purchases. The "Once in a Lifetime Harvest restriction is waived for auction and raffle hunts, antlerless only moose hunts, and mountain goats harvested prior to 1999.

Raffle tickets may be purchased by internet or telephone.

Raffle tickets must be purchased by August 8, 2004.

One winner and two alternates will be drawn for each hunt.

The winner of the deer, elk, bighorn sheep, moose or mountain goat raffle will be issued the appropriate license and tag at no cost. The winner of the deer and elk raffle may purchase an additional deer or elk license/tag for the 2004 season.

The raffle will be done by computer and the winning ticket holder will be notified by August 13, 2004.

Deer Raffle Permit Hunt
Number of permits: 1
Bag limit: One additional any buck deer.
Open area: Statewide in any area open to general or permit season, muzzle-loader, archery, or modern firearm deer hunts during the 2004 season, except all Private Lands Wildlife Management Areas, GMU 485, and those GMUs closed.to deer hunting by the Fish and Wildlife Commission.
Open season: September 1-December 31, 2004.
Weapon: Any legal weapon.

Westside Elk Raffle Permit Hunt
Number of permits: 1
Bag limit: One additional any bull elk.
Open area and season: Western Washington, except all Private Lands Wildlife Management Areas and those GMUs closed to elk hunting, and those GMUs not opened to branch-antlered bull elk hunting by the Fish and Wildlife Commission.
Open season: September 1-December 31, 2004.
Weapon: Any legal weapon.

Eastside Elk Raffle Permit Hunt
Number of permits: 1
Bag limit: One additional any bull elk.
Open area and season: Eastern Washington, except all Private Lands Wildlife Management Areas and GMU 157, those GMUs closed to elk hunting, and those GMUs not opened to branch-antlered bull elk hunting by the Fish and Wildlife Commission.
Open season: September 1-December 31, 2004.
Weapon: Any legal weapon.

Bighorn Sheep Raffle Permit Hunt
Number of permits: 1
Bag limit: One bighorn ram.
Open area: Sheep Unit 4 (Selah Butte), Sheep Unit 5 (Umtanum), Sheep Unit 7 (Cleman Mountain), Sheep Unit 12 (Lincoln Cliffs) or Sheep Unit 13 (Quilomene).
Open season: September 1 - October 31, 2004.
Weapon: Any legal weapon.

Moose Raffle Permit Hunt
Number of permits: 1
Bag limit: One moose of either sex.
Open area: Any moose unit open.
Open season: October 1 - November 30, 2004.
Weapon: Any legal weapon.

Mountain Goat Raffle Permit Hunt:
Number of Permits: 1
Bag limit: One mountain goat of either sex.
Open area: Goat Unit 3-6 (Naches Pass), Goat Unit 3-9 (Tieton River), Goat Unit 3-10 (Blazed Ridge) or Goat Unit 5-4 (Goat Rocks).
Open season: September 15-October 31, 2004
Weapon: Any legal weapon.

Special Hunting Season Permit/Application Instructions

Special Permit applications may be purchased in any of the following ways:

1) Hunting and fishing license dealerships.
2) The toll-free telephone license sales number at 1-866-246-9453.
3) The Internet at http://fishhunt.dfw.wa.gov.

The base cost of an application for a special hunt permit is $5.00 for residents, $50.00 for non-residents, and $3.00 for youth.

The **Application Submission Period for the 2005 Spring Bear Drawing** is **January 1 to midnight March 13, 2005**. After that time, special hunt permit application submissions for bear will **NOT** be accepted.

The **Application Submission Period for the 2004 Deer, Elk, Mountain Goat, Moose, Bighorn Sheep, and Fall Turkey Drawing** is **May 15 to midnight June 20, 2004.** After that time, special hunt permit application submissions will **NOT** be accepted.

How to Apply – After the application is purchased, there are **two ways** to submit an application for a special hunt permit. You may either call the toll-free permit application submission telephone number 1-877-945-3492 **or** visit the Internet website at http://fishhunt.dfw.wa.gov.

Please note: There is *no other way* to submit an application – **Paper documents will no longer be used or accepted**.

The Application Process - To submit an application for a special hunt permit:

Read the 2004 Big Game Hunting Seasons and Rules pamphlet to see what hunt choices are available for deer, elk, mountain goat, moose, bighorn sheep, and turkey. The 2005 spring bear hunt choices are printed in the 2004 Big Game Hunting Seasons and Rules pamphlet and will be posted on the WDFW Internet website at http://wdfw.wa.gov/wlm/game/hunter/specperm/quotas.

Purchase the required hunting license if you are going to apply for permits for deer, elk, bear, or turkey. If you are applying for deer or elk, you must choose and acquire your transport tag before submitting the application.

Purchase a special hunt application. The receipt will display your WILD identification number, the species for which you purchased an application, and the cost of each application.

Decide if you want to apply as (1) an individual, (2) the leader of a group, **or** (3) as a member of a group. If you want to apply as a member of a group, decide who will be the leader of the group. The leader of the group must submit his or her application FIRST, before the members of the group do.

Decide which hunt choices you would prefer, and in what order.

Submit the application. Either call the toll-free special hunt permit application number at 1-877-945-3492 or visit the Internet website at http://fishhunt.dfw.wa.gov.

WILD Identification Number (WILD ID) – You will be asked to provide your WILD ID—which is printed on each license or transport tag you purchase—and your sales receipts. This number is your permanent identification number. It will be necessary to provide your last name and birth date when submitting special hunt permit applications using the Internet.

Choose a Species – Choose a species for which you would like to submit an application. The license system will only accept applications for species for which you have already purchased a special hunt permit application.

(The use of this form is recommended—but not required.)

Special Hunt Permit Application Reference Form

DO NOT MAIL THIS FORM AS A SPECIAL HUNT PERMIT APPLICATION. IT WILL NOT BE ACCEPTED.

Toll-Free Permit Application Line 1-877-945-3492 Internet Application Form http://fishhunt.dfw.wa.gov

Your WILD Identification Number _ _ _ _ - _ _ _ - _ _ _ _

Species	Choose Individual, Leader,or Member	Group Leader WILD ID Number	Group Pass code (If one is desired)	Hunt Choice #1	Hunt Choice #2	Hunt Choice #3	Hunt Choice #4	Confirmation Number
Spring Bear								
Deer								
Elk								
Mountain Goat								
Moose								
Bighorn Sheep								
Fall Turkey								

Application Type – You will be asked if you want to apply as an individual, a leader of a group, or a member of a group.

Individual Application – Respond with your hunt choices, review them for accuracy, and submit your application.

Group Application
Leader of the Group – Choose a pass code (if desired), write it down for later reference, and respond with your hunt choices. Review your choices for accuracy and submit your application.

Member of the Group – Identify the leader of the group by his or her WILD ID number and the **pass code*** for the application. You will **NOT** be asked to provide hunt choice numbers. The leader of your group has already done that. Submit the application.

Write down your confirmation number. If you are not issued a confirmation number, your application was **NOT** submitted and you ***must try again*** until one is issued.

***Pass code** – A pass code is useful for a group application. It is a four-digit number (used like a PIN). Your pass code ensures that others are prevented from inadvertently becoming part of your group. Use of a pass code is not required, but if used, the pass code must be told to each member of the group before his or her application can be successfully submitted.

Confirmation Number – When a hunter submits a special hunt application using the automated telephone system or the Internet, a confirmation number is issued by the WILD system. It is useful to keep this number for your records. One will only be issued if your application is successfully included in the database. If you are not issued a confirmation number, your application was **NOT** accepted and you *must try again*.

Ghost Hunt Numbers – If you want to continue to build points, but want to make sure you do not get selected for a permit, special hunt choice numbers are provided for your use. If you apply for the following hunts only, your application cannot be awarded a permit and you will automatically accrue your point for the year. It is still necessary for you to do everything everyone else is required to do. Applications and supporting hunting licenses or transport tags need to be purchased on time. The application also needs to be submitted on time.

1999 - Deer
2999 - Elk
3999 - Turkey
5999 - Bighorn Sheep
6999 - Mountain Goat
7999 - Black Bear
8999 - Moose

Multiple Hunt Choices – It is possible to apply for a maximum of four hunts. It is not necessary to apply for more than one hunt, but if more than one hunt choice is requested, each hunt will be considered in the drawing in order of priority. Each hunter must be eligible to apply for each hunt requested. If the application is for deer, elk, or bear make sure that you and each group member have the correct transport tag or are eligible for each hunt on the application.

Group Applications – If a group application is selected for permits, all of the hunters in the group receive a permit and each hunter can take an animal. The points accumulated by each hunter in the group are averaged and applied to the group application.

The maximum group sizes for each species are as follows:

12 Deer
12 Elk
2 Mountain Goat
2 Bighorn Sheep
2 Moose
2 Black Bear
4 Turkey

Bear, Deer, and Elk Transport Tags – Applicants for bear, deer, or elk special hunt permits must have a valid bear, deer, or elk transport tag. For deer or elk, the transport tag must match the transport tag specified for the hunt listed in the special hunt tables.

Small Game Hunting Licenses for Turkey Permit Applicants – Applicants for a fall turkey special hunt permit must have a valid small game hunting license before an application for a turkey special hunt permit can be submitted.

Hunting Licenses for Mountain Goat, Moose, or Bighorn Sheep may only be purchased by hunters who are selected for a special hunt permit. Selected hunters must send a check or money order for the appropriate fee, to the WDFW Olympia office within 15 days of the notification date listed below or the permit will become VOID and will be offered to the alternate. No refunds or exchanges will be made for those purchasing a hunting license for mountain goat, moose, or bighorn sheep.

Notification of drawing results – All hunters who submit an application for a special hunt permit for the 2005 spring bear hunt will receive notice of the results in the mail by **March 31, 2005**. Those submitting applications for deer, elk, mountain goat, bighorn sheep, moose, or fall turkey permits will receive notice in the mail by **July 31, 2004**. If a hunter has not received a notice by the notification date, the results of the drawing can be checked by logging onto the WDFW Internet website (http://wdfw.wa.gov/cgi-bin/shp_tmp/permit.cgi) on the hunting page or by calling the WDFW Olympia office or one of the WDFW regional offices.

The Weighted Point Permit Drawing System is designed to give applicants who have failed to be selected in the past a better chance to be awarded a permit in the future. It is based on the application history of each applicant. Each year those who are not selected for a permit for a species earn a point. Points accumulate in each species category. When a hunter is selected, the hunter's point total for that species drops to zero. Everyone has a chance to be selected, but those with more points have a better chance of being awarded a permit.

Deer General Information



2 Pt. Minimum: A legal deer taken in these GMUs must have at least 2 antler points on one side. (A 2x2 or a 2x1 are legal in a 2 Pt. min. unit.) All antler points must be at least one inch long. Antler points include eyeguards — if at least one inch long.

2 Pt. Minimum GMUs: 437, 558, 574, 578, 588, 636, 654 and 681.

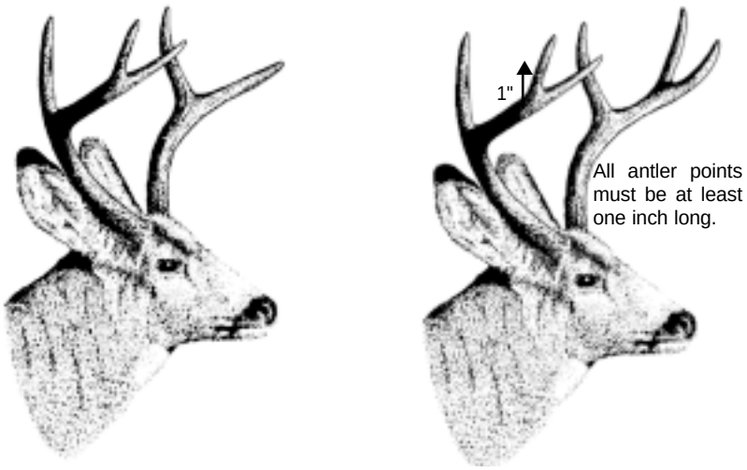

3 Pt. Minimum: A legal deer taken in these GMUs must have at least 3 antler points on one side. (A 3x3, 3x2, or 3x1 are legal in a 3 Pt. min. unit.) All antler points must be at least one inch long. Antler points include eyeguards -- if at least one inch long.

3 Pt. Minimum GMUs: All mule deer in 100, 200, and 300 series GMUs. White-tailed deer in GMUs 127, 130, 133, 136, 139, 142, 145, 149, 154, 162, 163, 166, 169, 172, 175, 178, 181, and 186.

Reminder: 3 pt. min. for all mule deer in eastern Washington.

Description: To hunt deer in Washington, you need to:

1. Purchase a big game hunting license with a deer option.
2. Choose the appropriate deer transport tag for one of the following hunting methods: modern firearm, muzzleloader, or archery.
3. Hunt only the seasons outlined for the hunting method option.

Bag Limit: One deer per hunter during the 2004 hunting season, except for successful 2nd deer permit applicants.

General Season Listings: The next few pages provide general deer seasons for each hunting method option.

Special Deer Permit Hunts: These are listed at the end of the Deer Section. Hunters may apply for these special deer permit-only hunts. Check the Deer Permit table (pgs. 29-32) for hunt dates and the deer tag needed to apply.

Permit Only Units: The following GMUs are closed during general seasons: 290 (Desert), PLWMA 201 in 272 (Beasley), 329 (Quilomene), 371 (Alkali), and 485 (Green River).

GMUs Closed to Deer Hunting: 157 (Mill Creek Watershed), 490 (Cedar River), and 522 (Loo-wit).

Firearm Restriction Hunts: These are open to all deer hunters. Firearm restriction areas are listed on page 17.

Antlerless: Deer without antlers. Doe or fawn deer are antlerless.

Any Buck: Any deer with visible antlers may be taken (fawns illegal).

Black-tailed Deer: Any member of black-tailed/mule deer (species Odocoileus hemionus) found west of a line drawn from the Canadian border south on the Pacific Crest Trail and along the Yakama Indian Reservation boundary in Yakima County to Klickitat County, and in Klickitat County west of Hwy 97.

Mule Deer: Any member of black-tailed/mule deer (species Odocoileus hemionus) found east of a line drawn from the Canadian border south on the Pacific Crest Trail and along the Yakama Indian Reservation boundary in Yakima County to Klickitat County, and in Klickitat County east of Highway 97.

White-tailed Deer: Means any white-tailed deer (member of the species Odocoileus virginianus) except the Columbian White-tailed Deer (species Odocoileus virginianus leucurus).

Modern Firearm General Deer Seasons

Hunt Area	2004 Dates	Game Management Units (GMUs)/Areas	Legal Deer
High Buck Seasons	Sept. 15-25	Alpine Lakes, Glacier Peak, Pasayten, and Olympic Peninsula Wilderness Areas; Lake Chelan Recreation Area; and that part of Henry Jackson Wilderness Area west of the Pacific Crest Trail. (See page 52 for USFS maps)	3 pt. min.
Early Seasons			
Western Washington Blacktail Deer	Oct. 16-31	407, 418, 426, 448-466, 501-520, 524-556[a], 560, 568, 572, 601-633, 638-653, 658-673, 684	Any buck
		410, 564	Any deer
		437, 558, 574, 578, 588, 636, 654, 681	2 pt. min.
Eastern Washington Whitetail Deer	Oct. 16-29	101 - 124	Whitetail, any buck
		203-247, 249-251	Whitetail, any buck
	Oct. 16-24	127-154, 162-186	Whitetail, 3 pt. min.
		248, 254 - 381 **except** permit only in GMUs 290, 329, 371	Whitetail, any buck
		Deer Area 3081	Any Whitetail deer
Eastern Washington Mule Deer	Oct. 16-24	All 100 and 300 series GMUs, 248, 254-284 **except** closed 157, and permit only 329, 371	3 pt. min.
		Deer Area 3081	Any Mule Deer
	Oct. 16-29	203-247, 249-251	Mule Deer, 3 pt min.
Late Buck Hunts			
Western Washington Blacktail Deer	Nov. 18-21	All 400, 500, and 600 GMUs **except** closed in GMUs 418, 426, 437, 448, 450, 460, 490 and permit only 485, 522, 574, 578, 588	Any buck, **except** 2 pt. min. in GMUs 558, 636, 654, 681 and any deer in GMUs 410 and 564
Eastern Washington Whitetail Deer	Nov. 8-19	105 -124	Whitetail, any buck
	Nov. 8-19	127-142	Whitetail, 3 pt. min.
Youth and Disabled Hunters			
Eastern Washington Whitetail Deer	Oct. 30-Nov. 7	105-124	Whitetail, Antlerless only
Hunters 65 and over, Disabled, or Youth Seasons			
Eastern Washington Whitetail Deer	Oct. 16-29	101-124	Any Whitetail deer
	Oct. 16-24	127-142, 145-154, 162, 163, 172-181	Whitetail-3pt. min. or Antlerless
Eastern Washington Mule Deer	Oct. 16-24	142	Mule deer, 3 pt. min. or Antlerless
Advanced Hunter Education (AHE) Master Hunter Season			
Eastern Washington Whitetail Deer	Dec. 9-15	130-142	Whitetail-Antlerless only
Eastern Washington Mule Deer	Dec. 9-15	142	Mule Deer-Antlerless only

[a]See Cathlamet Big Game Closure on Page 18

License Required: A valid big game hunting license which includes a deer species option.

Tag Required: Valid modern firearm deer tag on his/her person.

Hunting Method: Modern firearm deer tag hunters may use rifle, handgun, shotgun, archery, or muzzleloader, but only during modern firearm seasons. Modern firearm, archery, and muzzleloader equipment must meet equipment regulations on page 15.

Hunter Orange: Is required for anyone hunting in an area open to modern firearm deer or elk seasons. See page 13.

Firearm Restriction Areas:

GMUs 334, 410, 454, 504, 554, 564, 624, 627, 633, 652, 658, 660, 666, 681, and 684 have high-power rifle restrictions adopted by the Fish and Wildlife Commission. Be sure to read Firearm Restriction Areas on page 17.

Season Overlap: Early archery deer and early muzzleloader deer hunters hunt in common with modern firearm hunters in the high buck season in Wilderness Areas and Lake Chelan Recreation Area.

Go Play Outside

Direct involvement with the great outdoors is one of the best ways for young people to learn about natural resources and wild places. It's up to us – todays hunters – to provide supervised, structured activities to help pass the hunting heritage along to the next generation.

"Go Play Outside" is a new WDFW effort to develop partnerships that promote outdoor recreation skills, encourage the ethical use of the outdoors, and provide guidance to those wishing to participate in fishing shellfishing, hunting, sport shooting, and wildlife watching.

If you are interested in sponsoring an event or activity, presenting a workshop, or providing mentoring services please contact WDFW by phone, internet, email, or by mail.

"Go Play Outside Program"
Washington Department of Fish and Wildlife

- (360) 902-2344
  600 Capitol Way N
- wdfw.wa.gov
  Olympia WA 98501-1091
- goplayoutside@dfw.wa.gov

Archery General Deer Seasons

License Required:
A valid big game hunting license which includes a deer species option.

Tag Required:
Valid archery deer tag on his/her person.

Hunting Method:
Archery Only. Archery tag holders can only hunt during archery seasons and must hunt with archery equipment. Archery equipment must meet regulations on page 15.

Hunter Orange:
Is required for anyone hunting in an area open to modern firearm deer or elk seasons. See page13.

Early Season Overlap:
Early archery deer seasons overlap the modern firearm high buck hunt. Early archery deer seasons overlap damage control elk hunts Elk Area 3911(Fairview) (overlap Sept. 1-15) in portions of GMUs 328, 334, 372, and 382. Early archery deer seasons also overlap modern firearm damage control hunts in the Elk Area 2032 (Malaga A) in GMU 251.

Late Season Overlap:
Late archery deer seasons overlap late muzzleloader deer seasons in GMUs 410 (Islands); and 666 (Deschutes). Late archery deer seasons overlap late muzzleloader elk seasons in GMU 454 (Issaquah); 505 (Mossyrock); 601 (Hoko); 652 (Puyallup); 666 (Deschutes); and 667 (Skookumchuck).

Note:
Grouse, bear, cougar, mountain goat, and bighorn sheep seasons may be open concurrent with archery seasons.

Hunt Area	2004 Dates	Game Management Units (GMUs)/Areas	Legal Deer
Early Archery Deer Seasons			
Western Washington Blacktail Deer	Sept. 1-30	407-426, 448-466, 501-520, 524-556[a], 560, 564, 568, 572, 601-633, 638-653, 658-673, 684, 699	Any deer, **except** buck only in GMUs 460, 503, 506, 530[a], 550, 568, 673
		437, 558, 574, 578, 588, 636, 654, 681	2 pt. min.or Antlerless
		Alpine Lakes, Glacier Peak, and Olympic Peninsula Wilderness Areas	3 pt. min. or Antlerless
Eastern Washington Mule Deer	Sept. 1-30	105-127, 243-247, 249, 250, 260, 262	3 pt. min.
		142-154, 162-186, 251, 372	3 pt. min. or Antlerless
		381	Any Mule Deer
	Sept. 1-15	101,130-139, 204-242, 248, 254, 266, 269, 272*, 278, 284, 328, 334-340, 346-368, 382	3 pt. min.
	Sept. 16-30	101, 130-139, 204-242, 248, 254, 266, 269, 272*, 278, 284, 328, 334-340, 346-368, 382	3 pt. min. or Antlerless
Eastern Washington Whitetail Deer	Sept. 1-30	101-124, 204-284, 381	Any Whitetail deer
		127-154, 162-186	Whitetail, 3 pt. min. or Antlerless
Late Archery Deer Seasons			
Western Washington Blacktail Deer	Nov. 24-Dec. 8	437, 588, 654	2 pt. min. or Antlerless
	Nov. 24-Dec. 15	636, 681	2 pt. min. or Antlerless
		558	2 pt. min.
		460, 466, 506-520, 524, 530[a], 556, 560, 572, 601, 607-618, 638, 648, 699	Any deer, **except** buck only in GMUs 460, 506, 530
	Nov. 24-Dec. 31	407, 410, 454, 505, 603, 624, 627, 642, 652, 660-672	Any deer
Eastern Washington Mule Deer	Nov. 20-Dec. 8	209, 215, 233, 243, 250	3 pt. min.
		145, 163, 178	3 pt. min. or Antlerless
		272*, 346, 352, 364, 368	3 pt. min. or Antlerless
Eastern Washington Whitetail Deer	Nov. 10-Dec.15	101	Any Whitetail deer
	Nov. 20-Dec.15	105, 117, 121,124	Any Whitetail deer
		127	Whitetail, 3 pt. min. or Antlerless
	Nov. 20-Dec. 8	145, 163, 178	Whitetail, 3 pt. min. or Antlerless
		204, 209, 215, 233, 243, 250, 272*	Any Whitetail deer

* Except closed in PLWMA 201. [a]See Cathlamet Big Game Closure on Page 18

You Can Make a Difference and Make a Statement With Personalized License Plates.

The Washington Department of Fish and Wildlife (WDFW) has launched a "Make A Difference – Make A Statement" campaign that is aimed at increasing public awareness of our state's Personalized License Plate program.

Proceeds from the sale of personalized license plates directly benefit Washington's wildlife species and their natural habitat. By buying personalized license plates, Washington vehicle owners support wildlife research, recovery efforts, and viewing opportunities for wildlife species such as bald eagles, burrowing owls, Columbian white-tailed deer, and spotted frogs.

Personalized plates are available for Washington passenger vehicles for $44, with a yearly renewal fee of $30. Forty dollars of the initial purchase and the entire renewal fee helps conserve wildlife species through WDFW's Wildlife Program. Personalized license plates allow motorists to "Make A Statement" while they "Make a Difference" to Washington's wildlife.

For more information on personalized license plates or to receive an application in the mail, call the Washington Department of Licensing at (360) 902-3770. Applications are available at your nearby license vendor. You can also log-on to the Department of Licensing web site at www.wa.gov/dol for an electronic application.

Muzzleloader General Deer Seasons

Hunt Area	2004 Dates	Game Management Units (GMUs)/Areas	Legal Deer
High Buck Hunts	Sept. 15-25	Alpine Lakes, Glacier Peak, Pasayten, and Olympic Peninsula Wilderness Areas; Lake Chelan Recreation Area; and that part of the Henry Jackson Wilderness Area west of the Pacific Crest Trail (See page 52 for USFS maps)	3 pt. min.
Early Muzzleloader Deer Seasons			
Western Washington Blacktail Deer	Oct. 2-8	407, 418, 426, 448, 450, 501, 504, 505, 513, 520, 530[a], 554, 568, 603, 612, 624, 627, 638, 642, 660, 663, 672, 673, 684	Any buck
		410, 454, 564, 652, 666	Any deer
		437, 578	2 pt. min.
Eastern Washington Whitetail Deer	Oct. 2-8	204, 209, 233, 239, 243, 244, 245, 246, 250, 251, 278, 284	Whitetail, any buck
		133, 142, 145, 149, 181, 381	Whitetail, 3 pt. min., or Antlerless
		101, 108, 111,117,121,124	Any Whitetail deer
Eastern Washington Mule Deer	Oct. 2-8	101, 108, 111, 117, 121, 124, 133, 204, 209, 233, 239, 243, 244, 245, 246, 250, 251, 278, 284, 328, 330-342, 352, 356, 360, 368, 382	Mule deer, 3 pt. min.
		142, 145, 149, 181, 381	Mule deer, 3 pt. min. or Antlerless
Late Muzzleloader Deer Seasons			
Western Washington Blacktail Deer	Nov. 24-Dec. 15	410, 501, 504, 564, 633, 651, 666, 673, 684, Deer Area 4926	Any deer
		654	2 pt. min.
		407, 460, 550, 602	Any buck
	Nov. 24-Dec. 8	578	2 pt. min.
Eastern Washington Whitetail Deer	Nov. 20-Dec. 8	113	Any Whitetail deer
		130, 139, 172, 181	Whitetail, 3 pt. min. or Antlerless
Eastern Washington Mule Deer	Nov. 20-30	381, 382	3 pt. min.
	Nov. 20-Dec. 8	130, Deer Area 3081	3 pt. min. or Antlerless

[a]See Cathlamet Big Game Closure on Page 18

License Required:
A valid big game hunting license which includes a deer species option.

Tag Required:
Valid muzzleloader deer tag on his/her person.

Hunting Method:
Muzzleloader only. Muzzleloader tag holders can only hunt during muzzleloader seasons and must hunt with muzzleloader equipment. Muzzleloading equipment must meet regulations on page 15.

Early Season Overlap:
Modern firearm deer hunters hunt in common with muzzleloader and archery deer hunters in the high buck hunts.

Late Season Overlap:
Late muzzleloader deer seasons overlap late archery deer seasons in GMUs 410 (Islands); and 666 (Deschutes).

Hunter Orange:
Is required for anyone hunting in an area open to modern fire-arm deer or elk seasons. See page 13.

Firearm Restriction Areas:
Modern firearm and other firearm restrictions may apply. See page 17 for restrictions by county.

Firearm Restricted Deer Hunts Open To All Deer Hunters

Hunting license and deer tag required. Archery and muzzleloader hunters must use hunting method in compliance with tag. Check firearm restrictions. Archery, Shotgun, Muzzleloader or revolver type handguns only. In firearm restriction areas, modern firearm hunters may hunt with a muzzleloader equipped with a scope. Hunter Orange required.

Hunt Area	2004 Dates	Game Management Units (GMUs)/Areas	Legal Deer
Western Washington Blacktail Deer	Oct. 16-31	410, Vashon & Maury Islands	Any deer
	Nov. 24-Dec. 13	564	Any deer

Deer Identification

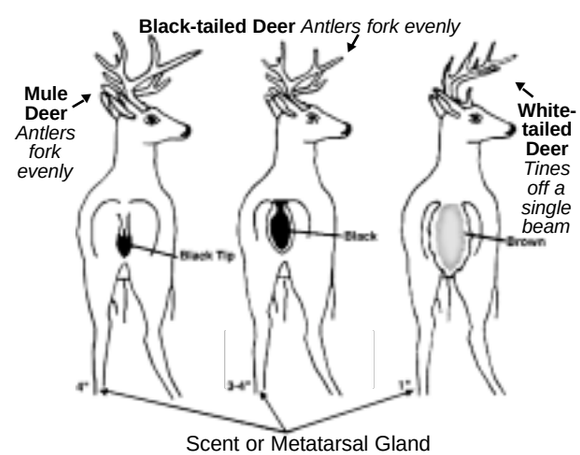

Special Deer Permits

HUNTS OPEN TO DEER PERMIT HOLDERS ONLY

APPLICATION DEADLINE: JUNE 20, 2004 – SEE PAGE 22 FOR APPLICATION INFORMATION AND PROCEDURES.

You may submit only one Special Deer Permit Application. The application may contain 1-4 hunt choices.

Use the 4-digit Hunt Choice Number on your application. Hunters may hunt only with hunting method in compliance with tag.

(NOTE: Hunt Choice Numbers change every year.)

Hunt Choice No.	Hunt Name	Permit Season	Special Restrictions	Boundary Description	2004 Permits	Last Season's Apps.
Modern Firearm Deer Permit Hunts (Only modern firearm deer tag holders may apply)						
1001	Sherman	Oct. 16-29	Whitetail, Antlerless	GMU 101	100	756
1002	Kelly Hill	Oct. 16-29 & Nov. 8-19	Whitetail, Antlerless	GMU 105	50	547
1003	Douglas	Oct.16-29 & Nov. 8-19	Whitetail, Antlerless	GMU 108	300	766
1004	Aladdin	Oct. 16-29 & Nov. 8-19	Whitetail, Antlerless	GMU 111	75	601
1005	Selkirk	Oct. 16-29 & Nov. 8-19	Whitetail, Antlerless	GMU 113	50	486
1006	49 Degrees North	Oct. 16-29 & Nov. 8-19	Whitetail, Antlerless	GMU 117	250	1,215
1007	Huckleberry A	Oct. 16-29 & Nov. 8-19	Whitetail, Antlerless	GMU 121	600	2,057
1008	Mt. Spokane A	Oct. 16-29 & Nov. 8-19	Whitetail, Antlerless	GMU 124	400	1,325
1009	Mica Peak A	Oct. 16-24	Whitetail, Antlerless	GMU 127	200	291
1010	Cheney A	Oct. 16-24	Antlerless	GMU 130	200	455
1011	Roosevelt	Oct. 16-24	Antlerless	GMU 133	400	1,187
1012	Harrington	Oct. 16-24	Antlerless	GMU 136	125	624
1013	Steptoe	Oct. 16-24 & Nov. 11-19	Antlerless	GMU 139	300	906
1014	Almota A	Oct. 16-24 & Nov. 11-19	Antlerless	GMU 142	200	1,227
1015	Mayview A	Oct. 16-24	Antlerless	GMU 145	200	643
1016	Mayview B	Nov. 1-14	Antlerless	GMU 145	200	858
1017	Prescott A	Nov. 1-14	Antlerless	GMU 149	275	1,438
1018	Prescott B	Nov. 1-14	Antlerless	Deer Area 1020	150	520
1019	Blue Creek	Nov. 8-19	Whitetail, Antlerless	GMU 154	225	651
1020	Dayton A	Nov. 8-19	Whitetail, Antlerless	GMU 162	350	831
1021	Dayton B	Nov. 8-19	Antlerless	Deer Area 1010	75	400
1022	Marengo A	Nov. 1-14	Whitetail, Antlerless	GMU 163	250	482
1023	Marengo B	Nov. 1-14	Antlerless	GMU 163	75	515
1024	Peola	Nov. 1-14	Antlerless	GMU 178	75	357
1025	Blue Mtns.Foothills A	Nov. 8-19	Whitetail 3 pt. min. or Antlerless	GMUs 149, 154, 162-166	100	1,991
1026	Blue Mtns.Foothills B	Nov. 8-19	Whitetail 3 pt. min. or Antlerless	GMUs 145, 172-181	50	941
1027	Couse	Nov. 1-14	Antlerless	GMU 181	100	171
1028	East Okanogan A	Nov. 1-18	Any Whitetail	GMU 204	100	1,048
1029	West Okanogan	Nov. 1-18	Any Whitetail	GMUs 218-242	100	622
1030	Sinlahekin A	Nov. 1-18	Any Whitetail	GMU 215	50	542
1031	Sinlahekin B	Nov. 1-18	Whitetail, Antlerless	GMU 215	50	266
1032	Chewuch A	Nov. 1-18	Any Buck	GMU 218	5	1,476
1033	Pearrygin A	Nov. 1-18	Any Buck	GMU 224	10	2,506
1034	Gardner A	Nov. 1-18	Any Buck	GMU 231	5	1,477
1035	Pogue A	Nov. 1-18	Any Buck	GMU 233	5	707
1036	Chiliwist A	Nov. 1-18	Any Buck	GMU 239	5	938
1037	Alta A	Nov. 1-18	Any Buck	GMU 242	5	1,687
1038	Manson	Nov. 1-18	Any Buck	GMU 243	5	415
1039	Chiwawa A	Nov. 1-18	Any Buck	GMU 245	40	1,259
1040	Slide Ridge A	Nov. 1-18	Any Buck	GMU 246	15	682
1041	Entiat A	Nov. 1-18	Any Buck	GMU 247	50	2,553
1042	Big Bend A	Nov. 1-18	Antlerless	GMU 248	50	285
1043	Swakane A	Nov. 1-18	Any Buck	GMU 250	45	1,819
1044	Mission A	Nov. 1-18	Any Buck	GMU 251	30	1,256
1045	Mission B	Oct. 16-29	Antlerless	GMU 251	125	427
1046	St. Andrews	Oct. 16-24	Antlerless	GMU 254	75	299
1047	Foster Creek A	Oct. 16-24	Antlerless	GMU 260	75	277
1048	Foster Creek B	Nov. 1-18	Antlerless	GMU 260	75	293
1049	Withrow A	Oct. 16-24	Antlerless	GMU 262	50	237
1050	Badger	Nov. 1-18	Antlerless	GMU 266	50	420
1051	Ritzville A	Nov. 1-18	3 pt. min. or Antlerless	GMU 284	30	687
1052	Desert A	Nov. 1-15	Any Deer	GMU 290	15	4,514
1053	Desert B	Dec. 1-7	Antlerless	GMU 290	50	415
1054	Naneum	Oct. 16-24	Antlerless	GMU 328	30	704

[a]Military installation; access may be extremely limited.
[b]Private lands; access is extremely limited. If you cannot secure access to private lands do not apply for this hunt.

Use numbers in this column for the Hunt Choice Number!

Special Deer Permits (continued)

Hunt Choice No.	Hunt Name	Permit Season	Special Restrictions	Boundary Description	2004 Permits	Last Season's Apps.
1055	Quilomene A	Nov. 8-21	Any Buck	GMU 329	75	3,295
1056	Teanaway A	Oct. 16-24	Antlerless	GMU 335	30	898
1057	Taneum	Oct. 16-24	Antlerless	GMU 336	20	813
1058	Nile A	Oct. 16-24	Antlerless	GMU 352	20	687
1059	Bethel A	Nov. 8-21	Any Buck	GMU 360	10	1,766
1060	Cowiche A	Oct. 16-24	Antlerless	GMU 368	20	489
1061	Cowiche B	Nov. 8-21	Any Buck	GMU 368	15	1,377
1062	Alkali A[a]	Nov. 20-28	Any Buck	GMU 371	75	2,642
1063	Alkali B[a]	Nov. 20-28	Antlerless	GMU 371	80	342
1064	Whitcomb A	Sept. 18-24	Antlerless	Deer Area 3071	5	17
1065	Paterson A	Sept. 18-24	Antlerless	Deer Area 3072	5	new
1066	East Klickitat A	Oct. 16-24	3 Pt. Min. or Antlerless	GMU 382	40	368
1067	Sauk	Nov. 13-16	2 Pt. Min.	GMU 437	25	247
1068	Stillaguamish	Nov. 13-16	2 Pt. Min.	GMU 448	10	190
1069	Snoqualmie	Nov. 13-16	Any Buck	GMU 460	25	211
1070	Green River A	Oct. 30-Nov. 5	Any Buck	GMU 485	10	452
1071	Lincoln A	Oct. 16-31	Any Deer	GMU 501	40	446
1072	Stella A	Oct. 16-31	Any Deer	GMU 504	35	160
1073	Mossyrock A	Oct. 16-31	Any Deer	GMU 505	85	611
1074	Stormking A	Oct. 16-31	Any Deer	GMU 510	30	360
1075	South Rainier A	Oct. 16-31	Any Deer	GMU 513	30	294
1076	Packwood A	Oct. 16-31	Any Deer	GMU 516	50	614
1077	Winston A	Oct. 16-31	Any Deer	GMU 520	50	702
1078	Yale A	Oct. 16-31	Any Deer	GMU 554	15	146
1079	Toutle A	Oct 16-31	Any Deer	GMU 556	25	799
1080	Marble A	Oct. 16-31	2 Pt. Min. or Antlerless	GMU 558	20	424
1081	Lewis River A	Oct. 16-31	Any Deer	GMU 560	35	534
1082	Siouxon A	Oct. 16-31	Any Deer	GMU 572	35	455
1083	Wind River A	Oct. 16-31	2 Pt. Min. or Antlerless	GMU 574	10	263
1084	Wind River B	Nov. 18-21	2 Pt. Min.	GMU 574	35	563
1085	West Klickitat A	Oct. 16-31	2 Pt. Min. or Antlerless	GMU 578	30	531
1086	West Klickitat B	Nov. 18-21	2 Pt. Min.	GMU 578	45	860
1087	Grayback A	Oct. 16-31	2 Pt. Min. or Antlerless	GMU 588	55	897
1088	Grayback B	Nov. 18-21	2 Pt. Min.	GMU 588	65	1,543
1089	Pysht	Oct. 16-31	Any Deer	GMU 603	15	181
1090	Olympic	Oct. 16-31	Any Deer	GMU 621	35	502
1091	Kitsap	Oct. 16-31	Any Deer	GMU 627	20	243
1092	Wynoochee A	Oct. 16-31	Any Deer	GMU 648	110	941
1093	Wynoochee B	Nov. 1-11	Any Buck	GMU 648	10	628
1094	Satsop A	Nov. 1-11	Any Buck	GMU 651	10	701
1095	North River A	Oct. 16-31	Any Deer	GMU 658	70	486
1096	Minot Peak	Oct. 16-31	Any Deer	GMU 660	70	693
1097	Capitol Peak A	Oct. 16-31	Any Deer	GMU 663	30	650
1098	Capitol Peak B	Nov. 1-11	Any Buck	GMU 663	10	412
1099	Deschutes	Oct. 16-31	Any Deer	GMU 666	80	267
1100	Skookumchuck A	Oct. 16-31	Any Deer	GMU 667	160	1,116
1101	Skookumchuck B	Nov. 1-11	Any Buck	GMU 667	10	573
Muzzleloader Only Deer Permit Hunts (Only muzzleloader deer tag holders may apply)						
1102	Cheney B	Nov. 20-Dec. 8	Mule Deer 3 Pt. Min or Antlerless	GMU 130	75	103
1103	Blue Mtns Foothills C	Nov. 20-Dec. 8	Whitetail, 3 Pt. Min or Antlerless	GMUs 149, 154, 162,166	60	365
1104	Green Bluff	Dec. 9-31	Whitetail, Antlerless	That portion of GMU 124 east of Hwy. 2	90	100
1105	Wannacut A	Nov. 1-18	Antlerless	GMU 209	50	86
1106	Chiwawa B	Nov. 20-28	Any Buck	GMU 245	15	281
1107	Foster Creek C	Dec. 1-31	Antlerless	GMU 260	100	152
1108	Moses Coulee A	Nov. 1-18	Any Buck	GMU 269	20	191
1109	Moses Coulee B	Dec. 1-31	Antlerless	GMU 269	100	156
1110	Ritzville B	Nov. 19-30	Mule Deer: 3 Pt. or Antlerless; Any Whitetail Deer	GMU 284	30	218
1111	Benge	Dec. 1-31	Antlerless	Deer Area 2010	50	30
1112	Lakeview B	Nov. 1-18	Antlerless	Deer Area 2011	10	6
1113	Desert C	Oct. 25-31	Any Deer	GMU 290	5	442
1114	Quilomene B	Oct. 2-8	Any Buck	GMU 329	10	222

[a]Military installation; access may be extremely limited.
[b]Private lands; access is extremely limited. If you cannot secure access to private lands do not apply for this hunt.

Use numbers in this column for the Hunt Choice Number!

Special Deer Permits (continued)

Hunt Choice No.	Hunt Name	Permit Season	Special Restrictions	Boundary Description	2004 Permits	Last Season's Apps.
Muzzleloader Only Deer Permit Hunts Continued (Only muzzleloader deer tag holders may apply)						
1115	Teanaway B	Oct. 2-8	Antlerless	GMU 335	25	175
1116	Manatash	Oct. 2-8	Antlerless	GMU 340	25	246
1117	Cowiche C	Oct. 2-8	Antlerless	GMU 368	10	232
1118	Alkali C[a]	Dec. 4-11	Any Buck	GMU 371	12	301
1119	Alkali D[a]	Dec. 4-11	Antlerless	GMU 371	15	51
1120	Esquatzel A	Nov. 20-Dec. 8	Any Deer	GMU 381	100	216
1121	East Klickitat B	Nov. 22-30	3 Pt. Min. or antlerless	GMU 382	5	193
1122	West Klickitat B	Nov. 24-Dec. 8	2 Pt. Min. or Antlerless	GMU 578	30	277
1123	Mossyrock B	Oct. 2-8	Any Deer	GMU 505	10	86
1124	Stormking B	Oct. 2-8	Any Deer	GMU 510	5	34
1125	South Rainier B	Oct. 2-8	Any Deer	GMU 513	5	41
1126	Packwood B	Oct. 2-8	Any Deer	GMU 516	5	72
1127	Winston B	Oct. 2-8	Any Deer	GMU 520	5	82
1128	Yale B	Oct. 2-8	Any Deer	GMU 554	2	71
1129	Toutle B	Oct. 2-8	Any Deer	GMU 556	3	144
1130	Marble B	Oct. 2-8	2 Pt. Min. or Antlerless	GMU 558	2	61
1131	Lewis River B	Oct. 2-8	Any Deer	GMU 560	5	76
1132	Siouxon B	Oct. 2-8	Any Deer	GMU 572	5	78
1133	Wind River C	Oct. 2-8	2 Pt. Min. or Antlerless	GMU 574	1	55
1134	Grayback C	Oct. 2-8	2 Pt. Min. or Antlerless	GMU 588	15	127
1135	North River B	Oct. 4-10	Any Deer	GMU 658	5	48
Archery Only Deer Permit Hunts (Only archery deer tag holders may apply)						
1136	Chiwawa C	Dec. 1-12	Any Buck	GMU 245	10	435
1137	Entiat B	Nov. 20-29	Any Buck	GMU 247	160	new
1138	Entiat C	Nov. 30-Dec. 8	Any Buck	GMU 247	150	new
1139	Big Bend B	Nov. 20-Dec. 8	Any Deer	GMU 248	10	210
1140	Desert D	Nov. 16-30	Any Deer	GMU 290	20	632
1141	Quilomene C	Nov. 22- Dec. 5	Any Deer	GMU 329	73	647
1142	Alkali E[a]	Dec. 12-26	Any Deer	GMU 371	79	447
1143	Washougal A	Sept. 16-30	Any Deer	GMU 568	30	90
Special Modern Firearm Hunters 65 or Older Deer Permit Hunts						
1144	Blue Mtn. Foothills B	Oct. 16-24	3 Pt. Min. or Antlerless	GMUs 145, 149	150	125
1145	East Okanogan B	Oct. 16-29	Any Deer	GMU 204	5	69
1146	Wannacut B	Oct. 16-29	Any Deer	GMU 209	5	35
1147	Sinlahekin C	Oct. 16-29	Any Deer	GMU 215	5	73
1148	Chewuch B	Oct. 16-29	Any Deer	GMU 218	5	77
1149	Pearrygin B	Oct. 16-29	Any Deer	GMU 224	5	132
1150	Gardner B	Oct. 16-29	Any Deer	GMU 231	5	65
1151	Pogue B	Oct. 16-29	Any Deer	GMU 233	5	58
1152	Chiliwist B	Oct. 16-29	Any Deer	GMU 239	5	68
1153	Alta B	Oct. 16-29	Any Deer	GMU 242	5	76
1154	Mission C	Oct. 16-29	Any Deer	GMU 251	5	44
1155	Bridgeport A	Oct. 16-24	Any Deer	GMU 248, 260	10	40
1156	Palisades A	Oct. 16-24	Any Deer	GMU 266, 269	10	35
1157	Quilomene D	Nov. 8-21	Antlerless	GMU 329	20	76
1158	Umtanum A	Nov. 8-21	Antlerless	GMU 342	20	162
1159	Bethel B	Oct. 16-24	Antlerless	GMU 360	10	52
1160	Kiona A	Oct. 16-24	Antlerless	GMU 372	15	6
1161	Esquatzel B	Oct. 16-24	Antlerless	GMU 381	10	6
1162	East Klickitat C	Oct. 16-24	3 Pt. Min. or Antlerless	GMU 382	15	29
1163	Lincoln B	Oct. 16-31	Any Deer	GMU 501	5	15
1164	Stella B	Oct. 16-31	Any Deer	GMU 504	5	4
1165	Mossyrock C	Oct. 16-31	Any Deer	GMU 505	15	53
1166	Stormking C	Oct. 16-31	Any Deer	GMU 510	5	25
1167	South Rainier C	Oct. 16-31	Any Deer	GMU 513	5	19
1168	Packwood C	Oct. 16-31	Any Deer	GMU 516	5	51
1169	Winston C	Oct. 16-31	Any Deer	GMU 520	5	44
1170	Yale C	Oct. 16-31	Any Deer	GMU 554	5	10
1171	Toutle C	Oct. 16-31	Any Deer	GMU 556	10	56
1172	Marble C	Oct. 16-31	2 Pt. Min. or Antlerless	GMU 558	5	21
1173	Lewis River C	Oct. 16-31	Any Deer	GMU 560	5	25
1174	Washougal B	Oct. 16-31	Any Deer	GMU 568	10	17

[a]Military installation; access may be extremely limited.
[b]Private lands; access is extremely limited. If you cannot secure access to private lands do not apply for this hunt.

Use numbers in this column for the Hunt Choice Number!

Special Deer Permits (continued)

Hunt Choice No.	Hunt Name	Permit Season	Special Restrictions	Boundary Description	2004 Permits	Last Season's Apps.
1175	Siouxon C	Oct. 16-31	Any Deer	GMU 572	5	24
1176	Wind River D	Oct. 16-31	2 Pt. Min. or Antlerless	GMU 574	2	18
1177	West Klickitat C	Oct. 16-31	2 Pt. Min. or Antlerless	GMU 578	5	32
1178	Grayback D	Oct. 16-31	2 Pt. Min. or Antlerless	GMU 588	10	79
1179	Williams Creek	Oct. 16-31	Any Deer	GMU 673	20	79
1180	Copalis	Oct. 16-31	Any Deer	GMU 642	20	21
1181	North River C	Oct. 16-31	Any Deer	GMU 658	10	53
Persons with Disabilities Deer Permit Hunts (See page 16)						
1182	East Okanogan C	**RESTRICTED TO**	Any Deer	GMU 204	5	36
1183	Wannacut C	**GENERAL, EARLY**	Any Deer	GMU 209	5	18
1184	Sinlahekin D	**SEASON BY TAG**	Any Deer	GMU 215	5	32
1185	Chewuch C	**CHOICE**	Any Deer	GMU 218	5	43
1186	Pearrygin C		Any Deer	GMU 224	5	76
1187	Gardner C		Any Deer	GMU 231	5	33
1188	Pogue C		Any Deer	GMU 233	5	27
1189	Chiliwist C		Any Deer	GMU 239	5	36
1190	Alta C		Any Deer	GMU 242	5	37
1191	Mission D	Oct. 16-29	Any Deer	GMU 251	10	13
1192	Bridgeport B	**RESTRICTED TO**	Any Deer	GMU 248, 260	5	24
1193	Palisades B	**GENERAL, EARLY SEASON BY TAG CHOICE**	Any Deer	GMU 266, 269	5	25
1194	Quilomene E	Nov. 8-21	Antlerless	GMU 329	10	34
1195	Umtanum B	Nov. 8-21	Antlerless	GMU 342`	10	91
1196	Nile B	**RESTRICTED TO**	Antlerless	GMU 352	5	42
1197	Kiona B	**GENERAL, EARLY**	Antlerless	GMU 372	10	8
1198	Esquatzel C	**SEASON BY TAG**	Antlerless	GMU 381	5	5
1199	East Klickitat D	**CHOICE**	3 Pt. Min. or Antlerless	GMU 382	5	16
1200	Green River B	Oct. 30-Nov. 5	Any Deer	GMU 485	5	24
1201	Lincoln C	**RESTRICTED TO**	Any Deer	GMU 501	3	29
1202	Stella C	**GENERAL, EARLY**	Any Deer	GMU 504	3	11
1203	Mossyrock D	**SEASON BY TAG**	Any Deer	GMU 505	5	24
1204	Stormking D	**CHOICE**	Any Deer	GMU 510	3	12
1205	South Rainier D		Any Deer	GMU 513	3	8
1206	Packwood D		Any Deer	GMU 516	3	22
1207	Winston D		Any Deer	GMU 520	3	41
1208	Yale D		Any Deer	GMU 554	3	8
1209	Toutle D		Any Deer	GMU 556	5	49
1210	Marble D		2 Pt. Min. or Antlerless	GMU 558	2	17
1211	Lewis River D		Any Deer	GMU 560	2	15
1212	Washougal C		Any Deer	GMU 568	2	12
1213	Siouxon D		Any Deer	GMU 572	3	11
1214	Wind River E		2 Pt. Min. or Antlerless	GMU 574	1	8
1215	West Klickitat D		2 Pt. Min. or Antlerless	GMU 578	3	12
1216	Grayback E		2 Pt. Min. or Antlerless	GMU 588	10	44
1217	Capitol Peak C		Any Deer	GMU 663	30	65
1218	Skookumchuck C		Any Deer	GMU 667	30	69
1219	North River D		Any Deer	GMU 658	5	50
Youth Special Deer Permit Hunts (Must be eligible for the youth hunting license and accompanied by an adult during the hunt) **Modern Firearm** (Only modern firearm deer tag holders may apply)						
1220	Blue Mtns. Foothills E	Oct. 16-24	3 Pt. Min or Antlerless	GMUs 149, 154, 162, 163	100	268
1221	Blue Mtns. Foothills F	Oct. 16-24	3 Pt. Min or Antlerless	GMUs 145, 172-181	75	160
1222	East Okanogan D	Oct. 16-29	Any Deer	GMU 204	40	100
1223	Wannacut D	Oct. 16-29	Any Deer	GMU 209	20	49
1224	Sinlahekin E	Oct. 16-29	Any Deer	GMU 215	45	151
1225	Chewuch D	Oct. 16-29	Any Deer	GMU 218	75	246
1226	Pearrygin D	Oct. 16-29	Any Deer	GMU 224	65	298
1227	Gardner D	Oct. 16-29	Any Deer	GMU 231	25	163
1228	Pogue D	Oct. 16-29	Any Deer	GMu 233	20	67
1229	Chiliwist D	Oct. 16-29	Any Deer	GMU 239	40	97
1230	Alta D	Oct. 16-29	Any Deer	GMU 242	45	175
1231	Mission E	Oct. 16-29	Any Deer	GMU 251	100	165
1232	Bridgeport C	Oct. 16-24	Any Deer	GMU 248, 260	100	78

[a]Military installation; access may be extremely limited.
[b]Private lands; access is extremely limited. If you cannot secure access to private lands do not apply for this hunt.

Use numbers in this column for the Hunt Choice Number!

Special Deer Permits (continued)

Hunt Choice No.	Hunt Name	Permit Season	Special Restrictions	Boundary Description	2004 Permits	Last Season's Apps.
Youth Special Deer Permit Hunts (Must be eligible for the youth hunting license and accompanied by an adult during the hunt) **Modern Firearm Continued** (Only modern firearm deer tag holders may apply)						
1233	Palisades C	Oct. 16-24	Any Deer	GMUs 266, 269	100	126
1234	Lakeview C	Oct. 16-24	Any Deer	Deer Area 2011	10	28
1235	Wahluke A	Oct. 16-24	Any Deer	GMU 278	50	34
1236	Quilomene F	Nov. 8-21	Antlerless	GMU 329	75	209
1237	Umtanum C	Nov. 8-21	Antlerless	GMU 342	75	293
1238	Cowiche D	Oct. 16-24	Antlerless	GMU 368	15	107
1239	Esquatzel D	Oct. 16-24	Antlerless	GMU 381	10	19
1240	Whitcomb B	Sept. 11-17	Antlerless	Deer Area 3071	5	new
1241	Paterson B	Sept. 11-17	Antlerless	Deer Area 3072	5	10
1242	East Klickitat E	Oct. 16-24	Any Deer	GMU 382	20	93
1243	Lincoln D	Oct. 16-31	Any Deer	GMU 501	10	39
1244	Stella D	Oct. 16-31	Any Deer	GMU 504	10	20
1245	Mossyrock E	Oct. 16-31	Any Deer	GMU 505	10	52
1246	Stormking E	Oct. 16-31	Any Deer	GMU 510	10	38
1247	South Rainier E	Oct. 16-31	Any Deer	GMU 513	10	28
1248	Packwood E	Oct. 16-31	Any Deer	GMU 516	10	73
1249	Winston E	Oct. 16-31	Any Deer	GMU 520	10	88
1250	Yale E	Oct. 16-31	Any Deer	GMU 554	10	17
1251	Toutle E	Oct. 16-31	Any Deer	GMU 556	60	137
1252	Marble E	Oct. 16-31	Any Deer	GMU 558	10	38
1253	Lewis River E	Oct. 16-31	Any Deer	GMU 560	10	40
1254	Washougal D	Oct. 16-31	Any Deer	GMU 568	10	45
1255	Siouxon E	Oct. 16-31	Any Deer	GMU 572	10	56
1256	Wind River F	Oct. 16-31	Any Deer	GMU 574	15	63
1257	West Klickitat E	Oct. 16-31	Any Deer	GMU 578	15	94
1258	Grayback F	Oct. 16-31	Any Deer	GMU 588	20	163
1259	Satsop B	Oct. 16-31	Any Deer	GMU 651	10	85
1260	Skookumchuck D	Oct. 9-31	Any Deer	GMU 667	60	180
1261	North River E	Oct. 16-31	Any Deer	GMU 658	10	47
Youth Special Deer Permits Muzzleloader (Only muzzleloader deer tag holders may apply)						
1262	East Okanogan D	Oct. 2-8	Any Deer	GMU 204	5	2
1263	Wannacut E	Oct. 2-8	Any Deer	GMU 209	5	1
1264	Pogue E	Oct. 2-8	Any Deer	GMU 233	5	2
1265	Chiliwist E	Oct. 2-8	Any Deer	GMU 239	5	1
1266	Mission F	Oct. 2-8	Any Deer	GMU 251	20	3
1267	Wahluke B	Oct. 2-8	Any Deer	GMU 278	50	2
1268	Ritzville C	Oct. 2-8	Any Deer	GMU 284	50	3

SECOND DEER TAG Successful applicants may purchase a second deer tag for an antlerless deer only, within 15 days of Department notification deadline. Successful applicants that fail to purchase within 15 days of notification forfeit the opportunity for a second tag. If selected, the cost of the second deer hunting license is $21.90 for Residents, $219.00 for Non-residents, and $10.95 for Youth, plus the normal dealer and transaction fees.

Special Deer Permits - Second Deer Tags (Any deer tag holder may apply)						
1269	The Wedge	**RESTRICTED TO GENERAL (EARLY AND LATE) SEASONS BY TAG CHOICE; AND DEC. 16-31 FOR ALL TAG HOLDERS**	Whitetail, Antlerless	Deer Areas 1030 and 1040	400	new
	Part of research project. Requires high hunter effort to achieve harvest objectives for this hunt. Hunters with specific knowledge of local area are encouraged to apply. Hunter Orange required by all tag choices during Dec. 16-31.					
1270	Huckleberry B	**RESTRICTED TO GENERAL,**	Whitetail, Antlerless	GMU 121	100	747
1271	Mount Spokane B	**EARLY SEASON BY**	Whitetail, Antlerless	GMU 124	400	711
1272	Almota B	**TAG CHOICE**	Antlerless	GMU 142	200	592
1273	Columbia		Whitetail, Antlerless	Deer Area 1010, GMU 163	150	new
1274	Islands		Antlerless	GMU 410	100	123
1275	South Sound[b]		Antlerless	Vashon, Maury, and Anderson Islands	125	54
1276	Lakeview C	Jan 1-31, 2005	Antlerless	Deer Area 2011	20	new
Special Deer Permits - Second Deer Tag - (Modern Firearm and Archery Tag holders may apply)						
1277	Mica Peak B	**RESTRICTED TO GENERAL, EARLY SEASON BY TAG CHOICE**	Whitetail, Antlerless	GMU 127	100	195
Advanced Hunter Education (AHE) Master Hunter Second Deer Permit Hunts - (Only AHE master hunters may apply; antlerless only hunts will not affect accumulated points; any weapon may be used; must wear HUNTER ORANGE.)						
1278	Lakeview D	Dec 9-31	Antlerless	Deer Area 2011	20	new

[a]Military installation; access may be extremely limited.
[b]Private lands; access is extremely limited. If you cannot secure access to private lands do not apply for this hunt.

Use numbers in this column for the Hunt Choice Number!

Elk General Information

W = Western Washington Area E = Eastern Washington Area

Elk Tag Areas and Hunting Methods

E= Eastern Washington Area:

Open Area: All 100, 200, and 300 series GMUs except permit only for all hunters in GMUs 157 and 371. Modern firearm restrictions in GMU 334.

EA - Eastern Washington Archery Tag
EF - Eastern Washington Modern Firearm Tag
EM - Eastern Washington Muzzleloader Tag

W = Western Washington Area:

Open Area: All 400, 500, and 600 series GMUs except closed in GMUs 418, 437 (Except for Elk Area 4941), 490, and modern firearm restrictions in a portion of GMU 660. GMU 554 (Yale) is open only for early archery and muzzleloader seasons. Permit only in GMUs 485, 522, 524, 556, 621, 636, PLWMA 401, and PLWMA 600 (Pysht). Elk Area 6063 in GMU 638 (Quinault) is open to AHE Master Hunters only. See firearm restrictions on page 17. Most GMUs in western Washington are 3 Pt. Min.

WA - Western Washington Archery Tag
WF - Western Washington Modern Firearm Tag
WM - Western Washington Muzzleloader Tag

"Go Play Outside"

Washington Department of FISH and WILDLIFE

Washington Wildlife Federation Coalition — Go Play Outside

Help Kids Experience The Outdoors

DONATE WHEN YOU BUY A LICENSE

Support the efforts of the Washington Wildlife Federation and the many nonprofit groups that have unified to provide outdoor recreation skills, events, and conservation education for youth. Take the opportunity to make a difference with a tax-deductible donation to these organizations when you purchase your hunting license.

To get more information about the pilot Youth Outdoor Education Donation Initiative check out the "Go Play Outside" web page at wdfw.wa.gov.

Elk General Information



Spike Bull Restrictions: Elk taken in these units must have at least one antler that is a spike that does not branch above the ears. An animal with a spike on one side (1x2) is legal in spike only units. An animal with branched antlers on both sides (2x2) is illegal. Spike bull only GMUs: 145-154, 162-186, 249-251, 328, 329, and 335-368.



3 Point Minimum Elk: Legal bull elk taken must have at least 3 antler points on one side only. Antler points may include eye guards, but at least 2 antler points must be on the upper half of the main beam. All antler points must be at least one (1) inch long, measured from the antler tip to nearest edge of the beam. A 1x3 and a 2x3 are legal elk in a 3 Pt. Min. unit. Antler restrictions apply to all hunters during any open season. 3 Pt. GMUs: All of Western Washington, except for GMUs 454, 564, 568, 574, 578, 588, and Elk Area 4941.

Any Elk: Any elk may be taken. (Has been referred to as "Either Sex" in the past.)

Antler Points: Antler points must be at least one-inch in length measured from tip of point to nearest edge of beam. See 3 Point Minimum elk definition below.

Visible Antler: A horn-like growth projecting above the hairline.

Any Bull Elk Seasons: Open only to the taking of elk with visible antlers (bull calves are illegal).

Spike Bull Restrictions: Elk taken in these units must have at least one antler that is a spike that does not branch above the ears.

3 Point Minimum Elk: A 3 Pt. Min. elk means that a legal elk in these GMUs must have at least 3 antler points on one side only, including 2 antler points on the upper half of the main beam.

Spring Closures: Some WDFW lands adjacent to winter feeding sites are closed March 1-May 1 and others to May 15 to all public entry. During this period wildlife are recovering from winter stress and cannot tolerate disturbance in critical green up areas. Areas will be defined by posted notices and maps at all major entry points.

Bag Limit: One elk per hunter during the 2004 hunting season. (Only one elk tag may be purchased per hunter per year.)

Description: *To hunt elk in Washington, you need to —*

1. Purchase a big game hunting license with an elk tag option.
2. Choose the elk tag that designates the area you will hunt in and the hunting method you will use.
   a. **Elk Tag Area:** You must choose either eastern or western Washington to hunt and buy the tag for that area. Elk areas are shown on the map on the previous page.
   b. **Hunting Method:** You must select one hunting method modern firearm, archery, or muzzleloader.

GMUs Closed to Elk Hunting: 418 (Nooksack), 490 (Cedar River), and 437 (Sauk) except for Elk Area 4941.

General Elk Seasons: After you have chosen the area you will hunt and the hunting method you will use, go to the corresponding page (modern firearm, archery, muzzleloader) for general season dates.

Special Permit Hunts: Tag holders may apply for hunts that are open to hunters by special permit only. See pgs. 39-42 for a list of permit hunts and the specific tag needed in order to apply for each hunt.

All Hunters Report Hunting Activity by calling Toll Free 1-877-945-3492 or Reporting on the internet at http://fishhunt.dfw.wa.gov.

Modern Firearm General Elk Seasons

License Required: A valid big game hunting license with an elk tag option.

Tag Required: Valid modern firearm elk tag on his/her person for the appropriate area.

Elk Tag Area: You must choose either eastern or western Washington to hunt elk. Elk tag areas are shown on the map on page 33.

Hunting Method: May use rifle, archery, or muzzleloader, but only during modern firearm seasons. Hunting equipment must meet regulations on page 15.

Firearm Restrictions: The GMU you hunt in may be affected by a firearm restriction that will not allow you to use a rifle. The following GMUs have Commission-designated firearm restrictions for high power rifles affecting all or portions of a unit: GMUs 334, 410, 504, 554, 564, 624, 627, 633, 652, 658, 660, 666, and 684, Elk area 6066.

Hunter Orange: 400 square inches of Hunter Orange is required for anyone hunting deer or elk in an area currently open to modern firearm deer or elk hunting. See page 13.

Hunt Area	Elk Tag	2004 Dates	Game Management Units (GMUs)/Areas	Legal Elk
Eastern Washington	EF	Oct. 30-Nov. 7	111, 113, 117	Any bull
		Oct. 30-Nov. 7	145-154, 162-186, 249, 251, 328, 329, 335-368	Spike bull
		Sept 7-19 Oct. 4-17	372*	Antlerless Antlerless
		Oct. 30- Nov. 7	372*	Any elk
		Oct. 30-Nov. 7	101, 105, 108, 121-142, 382	Any elk
Western Washington	WF	Nov. 6-14	407, 448, 460, 466, 503-520, 530[a], 550, 558, 560, 572, 601-618, 624, **except** for Elk Area 6071, 627-633, 638-663 **except** for PLWMAs 401 and 600, 667-684, **except** AHE Master Hunters only in Elk Area 6063	3 pt. min.
		Nov. 6-14	501	3 pt. min. or Antlerless
		Nov. 6-14	564, 568, 574-588, 666	Any elk
		Nov. 6-14	454	Any bull

*Majority of area is private land. Access is limited. See page 75.

[a]See Cathlamet Big Game Closure on Page 18

Permit Only Units: The following Game Management Units are closed during general seasons: GMUs 157 (Mill Creek Watershed); 371 (Alkali); 485 (Greenriver); 522 (loo-wit); 524 (Margaret); 556 (Toutle); 621 (Olympic); 636 (Skokomish); and PLWMA 401 in GMUs 653 and 654 (Rainier Timber Co.) and PLWMA 600 in GMU 653 (Merrill and Ring).

HELP WDFW MANAGE YOUR WILDLIFE RESOURCES

Attention Yakima And Colockum Cow Elk Hunters

WDFW is attempting to assess nutrition and physical condition of cow elk from the Yakima and Colockum herds. Because the amount of fat surrounding the heart and kidneys of hunter-harvested elk can provide important information for this assessment, hunters are being asked to collect and submit samples from cow elk in these 2 herds. Hunters are also asked to collect a tooth for ageing and to note whether the cow's udder is dry or fluid-filled. This information is needed to interpret organ fat levels.

DIRECTIONS: Hunters are asked to collect the heart AND the fatty membrane (pericardium) that covers the heart, as well as BOTH kidneys (5-9" oblong organs typically found in the back of the body cavity near the liver). Please collect these organs with all attached fat. Also remove the 2 middle incisor teeth (lower jaw in front of tongue) for ageing and note whether the elk's udder is "wet" or "dry". Hunters wishing to keep their elk hearts may do so; only a visual examination by trained personnel is necessary.

Hunters with samples should contact the Yakima Regional Office (509-575-2740), the Wenatchee District Office (509-665-3391), or any Hunter Information / Biological Data Collection Station in the Yakima and Colockum herd areas. WDFW Wildlife Agents and other field staff will be in the field during hunting seasons and can also help direct hunters wishing to submit samples. Yakima elk hunters may also drop off samples at the Oak Creek Wildlife Area Visitor Center and other signed drop-off points in the field.

Return Radio-Collars

To better understand the big game species the Department manages in Washington, researchers often put radio-transmitter collars on animals. These collars should be marked with the Name, Address, and Phone Number of the state, federal, tribal, or university contact person conducting the research. Recovering radio-collars from hunter-harvested animals can provide valuable information to biologists conducting this work. The Department asks that you please return any radio-collars from animals that you have harvested. Contact the researcher or government agency marked on the radio-collar, or notify your local WDFW Enforcement Officer or Biologist that you have harvested a radio-marked animal and they will make arrangements to return the equipment to the appropriate individuals. Your cooperation will help us manage for healthy, viable big game populations.

Archery General Elk Seasons

License Required:
A valid big game hunting license with an elk tag option.

Tag Required:
Valid archery elk tag on his/her person for the area hunted in both early and late seasons.

Elk Tag Area:
You must choose one of two areas to hunt elk. Elk tag areas are shown on the map on page 33.

Hunting Method:
Archery only. Archery tag holders can only hunt during archery elk seasons and must hunt with archery equipment. Hunting equipment must meet archery regulations on page 15.

Special Permit Hunts:
Archery elk tag holders may apply for hunts in the Special Permit tables that list their corresponding tag. See permit table for tag eligibility.

Hunter Orange:
Is required in overlaps with modern firearm deer or elk seasons. See page 13.

Early Season Overlaps:
Early archery elk season overlaps the damage control Elk Area 3911 (Fairview) hunt in portions of GMUs 328 (Naneum), 329 (Quilomene), and 334 (Ellensburg).

Late Season Overlaps:
Late archery elk season overlaps late muzzleloader elk in GMUs 454 (Issaquah); 505 (Mossyrock); 564 (Battleground); 652 (Puyallup); 666 (Deschutes); and 667 (Skookumchuck).

Elk hunting in GMU 699 requires a refuge permit; contact Willapa National Wildlife Refuge at (360)484-3482.

Note:
Grouse, bear, cougar, goat, and sheep seasons may be open concurrent with archery seasons.

Weyerhaeuser St. HelensTree Farm Access Hotline 1-866-636-6531

Hunt Area	Elk Tag	2004 Dates	Game Management Units (GMUs)/Areas	Legal Elk
Early Archery Elk Seasons				
Eastern Washington	EA	Sept. 8-21	101-142, 243, 247, 249, 250, 334	Any elk
		Sept. 8-21	145, 149, 162, 163-172, 178-186, 328, 329, 335	Spike bull
		Sept. 8-21	154, Elk Area 1010, Elk Area 1012, Elk Area 1013, 175, 330, 336, 340, 352, 356, 364, 1012	Spike bull or Antlerless
Western Washington	WA	Sept. 8-21	454, 564, 568, 574, 578, 588, 652, 666	Any elk
		Sept. 8-21	407, 448, 501-505, 550, 554, 558, 560, 572, 624 **except** for Elk Area 6071, Elk Area 6061, 654, 660, 663, 667-673, 684, 699	3 pt. min. or Antlerless
		Sept. 8-21	460, 466, 506, 510, 513, 516, 520 530[a], 601, 602, 603, 607, 612-618, 627, 633, 638-651, 653, 658, 681. AHE hunters only in Elk Area 6063. Permit Only in PLWMA 600 in GMU 603	3 pt. min.
Late Archery Elk Seasons				
Eastern Washington	EA	Nov. 20-Dec. 8	101, 105, 117-127	Any elk
		Nov. 20-Dec. 8	372	Any elk
		Nov. 20-Dec. 8	178, 186	Antlerless only
		Nov. 20-Dec. 8	328, 335	Spike bull
		Nov. 20-Dec. 8	336, 346, 352, 364, 368	Spike bull or Antlerless
		Nov. 20-Jan. 31, 2005	Elk Area 3010	Antlerless Only
Western Washington	WA	Nov. 24-Dec. 15	407, 503, 505, 667, 672, 681, Elk Area 6066 in GMU 660, 699. Elk Area 6064, **except** AHE Master Hunters only in Elk Area 6063 in GMU 638	3 pt. min. or antlerless
		Nov. 24-Dec. 15	454, 564, 588, 666	Any elk
		Nov. 24-Dec. 15	603, 612, 615, 638 and 648, **except** closed in PLWMA 600 in GMU 603.	3 pt. min.
		Nov. 24-Dec. 7	506, 520, 530[a]	3 pt. min or Antlerless
		Dec. 8-15	506, 520, 530	3 pt. min.

[a]See Cathlamet Big Game Closure on Page 18

Washington Outdoor Women

For information about outdoor skills training workshops for women, visit our website at:

www.washingtonoutdoorwomen.org

or call (425) 455-1986

Muzzleloader General Elk Seasons

Hunt Area	Elk Tag	2004 Dates	Game Management Units (GMUs)/Areas	Legal Elk
Early Muzzleloader Elk Seasons				
Eastern Washington	EM	Oct. 2-8	111, 113, 247	Any bull
		Oct. 2-8	101-108, 121-142	Any elk
		Oct. 2-8	172, 245, 250, Elk Area 2051, 335-342, 352-360, 368	Spike bull
Western Washington	WM	Oct. 2-8	454, 564, 568, 574, 578, 666, 684	Any elk
		Oct. 2-8	460, 504, 513, 530[a], 554, 602, 603, 607, 654 **except** for PLWMA 401, 660, 672	3 pt. min.
		Oct. 2-8	501, 652, 663, 667	3 pt. min. or Antlerless
Late Muzzleloader Elk Seasons				
Eastern Washington	EM	Nov. 20-Dec. 8	130-142	Any elk
Western Washington	WM	Nov. 24-Dec. 8	501, 503, 505, 652	3 pt. min. or Antlerless
		Nov. 24-Dec. 15	454, 564, 568, 666, 684	Any elk
		Nov. 24-30	574, 578	Any elk
		Nov. 24-Dec. 15	504, 550, 601, 667	3 pt. min.

[a]See Cathlamet Big Game Closure on Page 18

License Required: A valid big game hunting license with an elk tag option.

Tag Required: Valid muzzleloader elk tag on his/her person for the hunt area in both early and late seasons.

Elk Tag Area: You must choose one of two areas to hunt elk. Elk tag areas are shown on the map on page 33.

Hunting Method: Muzzleloader only. Muzzleloader tag holders can hunt only during the muzzleloader seasons and must hunt with muzzleloader equipment. Muzzleloader equipment must meet muzzleloader regulations on page 15.

Special Permit Hunts: Muzzleloader elk tag holders may apply for hunts in the Special Permit tables where their corresponding tag is listed. See permit table for tag eligibility. *Permit only in PLWMAs 401 and 600.

Late Season Overlap: Late muzzleloader elk seasons overlap late archery deer seasons in GMUs 454 (Issaquah); 503 (Randle); 505 (Mossyrock); 564 (Battleground); 666 (Deschutes); and 667 (Skookumchuck).

Hunter Orange: Is required in overlaps with modern firearm deer or elk seasons. See page 13.

Elk Hunts Open to Specified Tag Holders

Hunt Area	Elk Tag	2004 Dates	Game Management Units (GMUs)/Areas	Legal Elk
Eastern Washington	**EA, EM EF**	Dec. 9-31	127-142, AHE Master Hunters Only	Any elk
		Oct. 30-Nov. 15	203-248, 250, 254-290, 381 **except** closed within 1/2 mile of the Columbia River in Douglas and Grant counties	Any elk
		Aug. 1, 2004-Feb. 28, 2005	Elk Areas 3911, 3912 AHE Master Hunters Only	Antlerless only
		Oct. 11-Nov. 19	371 AHE Master Hunters Only	Antlerless only
Western Washington	**WM**	Nov. 1, 2004-Jan. 31, 2005	Elk Area 4941 (muzzleloader only)	Any elk
	WA	Oct. 1-31	Elk Area 4941 (archery only)	Any elk

License Required: A valid big game hunting license with an elk tag option.

Hunting Method: All hunters with elk tags identified for each hunt. Hunters must use method listed on their tag, except in Firearm Restriction Areas, where some types of firearms are banned from use.

In Firearm Restriction Areas, modern firearm hunters may hunt with a muzzleloader equipped with a scope.

Special Elk Permits

HUNTS OPEN TO ELK PERMIT HOLDERS ONLY

APPLICATION DEADLINE: JUNE 20, 2004 – SEE PAGE 22 FOR APPLICATION INFORMATION AND PROCEDURES.

You may submit only one Special Elk Permit Application. The application may contain 1-4 hunt choices.
Use the 4-digit Hunt Choice Number on your application. Hunters may hunt only with hunting method in compliance with tag.
(NOTE: Hunt Choice Numbers change every year.)

Hunt Choice No.	Hunt Name	Permit Season	Special Restrictions	Elk Tag	Boundary Description	2004 Permits	Last Season's Apps.
Modern Firearm Bull Permit Hunts (Only modern firearm elk tag holders may apply.)							
2001	Blue Creek A	Oct. 25-Nov. 7	Any Bull	EF	GMU 154	3	new
2002	Watershed	Oct. 30-Nov. 7	3 Pt. Min. or Antlerless	EA, EF, EM	GMU 157	40	1,587
2003	Dayton A	Oct. 25-Nov. 7	Any Bull	EF	GMU 162	3	new
2004	Wenaha A	Oct. 25-Nov. 7	Any Bull	EF	GMU 169	4	1,198
2005	Mountain View A	Oct. 25-Nov. 7	Any Bull	EF	GMU 172	5	788
2006	Mission	Oct. 25-Nov. 7	Any Bull	EF	GMU 251	10	722
2007	Naneum A	Oct. 25-Nov. 7	Any Bull	EF	GMU 328	19	2,107
2008	Quilomene A	Oct. 25-Nov. 7	Any Bull	EF	GMU 329	18	2,076
2009	Teanaway A	Oct. 25-Nov. 7	Any Bull	EF	GMU 335	12	1,107
2010	Peaches Ridge A	Oct. 25-Nov. 7	Any Bull	EF	GMUs 336, 346	152	3,152
2011	Little Naches A	Oct. 1-10	Any Bull	EF	GMU 346	20	2,810
2012	Observatory A	Oct. 25-Nov. 7	Any Bull	EF	GMUs 340, 342	77	4,168
2013	Goose Prairie A	Oct. 25-Nov. 7	Any Bull	EF	GMUs 352, 356	94	2,673
2014	Bethel A	Oct. 25-Nov. 7	Any Bull	EF	GMU 360	48	2,711
2015	Rimrock A	Oct. 25-Nov. 7	Any Bull	EF	GMU 364	118	1,987
2016	Cowiche A	Oct. 25-Nov. 7	Any Bull	EF	GMU 368	25	1,288
2017	Green River	Oct. 30-Nov. 5	Any Bull	WF	GMU 485	1	new
2018	Margaret A	Nov. 6-14	3 Pt. Min.	WF	GMU 524	22	3,698
2019	Toutle A	Nov. 6-14	3 Pt. Min.	WF	GMU 556	87	3,439
2020	Matheny	Oct. 1-10	3 Pt. Min.	WA, WF, WM	GMU 618	3	523
2021	Olympic A	Nov. 1-9	3 Pt. Min.	WF	GMU 621 **except** for Elk Area 6071	21	424
2022	Skokomish A	Nov. 1-9	3 Pt. Min.	WF	GMU 636	6	323
Modern Firearm Elk Permit Hunts (Modern firearm elk tag holders may apply)							
2023	Aladdin A	Oct. 30-Nov. 7	Any Elk	EF	GMU 111	10	346
2024	Selkirk A	Oct. 30-Nov. 7	Any Elk	EF	GMU 113	10	510
2025	49 Degrees North	Oct. 30-Nov. 7	Any Elk	EF	GMU 117	15	550
2026	Blue Creek B	Oct. 30-Nov. 7	Antlerless	EF	GMUs 149, 154	100	932
2027	Dayton B	Oct. 30-Nov. 7	Antlerless	EF	GMU 163, Elk Area 1011	200	1,040
2028	Dayton C	Oct. 30-Nov. 7	Antlerless	EF	GMU 149, Elk Area 1012	75	708
2029	Couse A	Sept. 1-10	Antlerless	EF	GMU 181	25	new
2030	Couse B	Oct. 1-10	Antlerless	EF	GMU 181	25	new
2031	Mountain View B	Oct. 30-Nov. 7	Antlerless	EF	Elk Area 1013	50	new
2032	Lick Creek A	Oct. 30-Nov. 7	Antlerless	EF	GMU 175	25	new
2033	Malaga A	Aug. 14-Sep.26	Antlerless	EF	Elk Area 2032	100	452
2034	Malaga B	Sep. 6-Oct. 1	Any Elk	EF	Elk Area 2032	10	448
2035	Malaga C	Nov. 8-Feb. 28, 2005	Antlerless	EF	Elk Area 2032	150	784
2036	Malaga D	Nov. 8-Dec. 19	Any Elk	EF	Elk Area 2032	10	436
2037	Malaga E	Dec. 20-Feb. 28, 2005	Any Elk	EF	Elk Area 2032	15	517
2038	Peshastin A	Aug. 16-25	Antlerless	EF	Elk Area 2033	20	151
2039	Peshastin B	Sept. 15-Oct. 1	Antlerless	EF	Elk Area 2033	20	97
2040	Peshastin C	Sept 22-30	Any Elk	EF	Elk Area 2033	5	190
2041	Peshastin D	Nov. 30-Feb. 28, 2005	Antlerless	EF	Elk Area 2033	30	242
2042	Peshastin E	Dec. 15-Feb. 28, 2005	Any Elk	EF	Elk Area 2033	10	384
2043	West Bar A	Oct. 30-Nov. 3	Antlerless	EF	GMU 330	5	237
2044	West Bar B	Nov. 4-7	Antlerless	EF	GMU 330	5	228
2045	Colockum A	Oct. 9-15	Antlerless	EF	Elk Area 3028	35	new
2046	Taneum A	Nov. 3-7	Antlerless	EF	GMU 336	175	1,514
2047	Manastash A	Nov. 3-7	Antlerless	EF	GMU 340	375	3,155
2048	Umtanum A	Nov. 3-7	Antlerless	EF	GMU 342	375	2,684
2049	Cleman	Dec. 9-31	Antlerless	EF	Elk Area 3944	70	790
2050	Little Naches B	Nov. 3-7	Antlerless	EF	GMU 346	225	2,098

[a]Military installation; access may be extremely limited.
[b]Private lands; access is extremely limited. If you cannot secure access to private lands do not apply for this hunt.
[c]Damage hunt primarily on private property.
[d]Access may be restricted on Weyerhaeuser's Mt. Saint Helens Tree Farm (see page 17).
[HM] this is a damage hunt administered by a WDFW designated Hunt Master. Successful applicants will be contacted on as-needed basis to help with specific sites of elk damage on designated landowner's property. Not all successful applicants will be contacted in any given year depending on elk damage activity for that year.

Use numbers in this column for the Hunt Choice Number!

All Hunters Report Hunting Activity by calling Toll Free 1-877-945-3492 or Reporting on the internet at http://fishhunt.dfw.wa.gov.

Special Elk Permits (continued)

Hunt Choice No.	Hunt Name	Permit Season	Special Restrictions	Elk Tag	Boundary Description	2004 Permits	Last Season's Apps.
2051	Nile A	Nov. 3-7	Antlerless	EF	GMU 352	50	1,510
2052	Bumping B	Nov. 3-7	Antlerless	EF	GMU 356	100	1,546
2053	Bethel B	Nov. 3-7	Antlerless	EF	GMU 360	100	1,954
2054	Rimrock B	Nov. 3-7	Antlerless	EF	GMU 364	200	1,542
2055	Cowiche B	Nov. 3-7	Antlerless	EF	GMU 368	200	1,293
2056	Alkali A[a]	Oct. 25-Nov. 7	Any Elk	EF	GMU 371	25	529
2057	Alkali B[a]	Sept. 7-30	Antlerless	EF	GMU 371	25	new
2058	Willapa Hills A	Nov. 6-14	Antlerless	WF	GMU 506	35	1,371
2059	Raymond A	Nov. 6-10	3 pt min. or Antlerless	WF	Elk Area 6010	20	364
2060	Raymond B	Dec. 16-31	Antlerless	WF	Elk Area 6010	30	623
2061	Raymond C	Jan. 1-31, 2005	Antlerless	WF	Elk Area 6010	15	556
2062	Raymond D	Feb. 1-28, 2005	Antlerless	WF	Elk Area 6010	15	394
2063	Winston A	Nov. 6-14	Antlerless	WF	GMU 520	12	888
2064	Margaret B	Nov. 6-14	Antlerless	WF	GMU 524	25	1,278
2065	Ryderwood A	Nov. 6-14	Antlerless	WF	GMU 530[e]	32	1,134
2066	Coweeman A	Nov. 6-14	Antlerless	WF	GMU 550	15	1,096
2067	Toutle B	Nov. 6-14	Antlerless	WF	GMU 556	35	2,074
2068	Marble A	Nov. 6-14	Antlerless	WF	GMU 558	50	1,426
2069	Carlton	Oct. 1-10	3 Pt. Min.	WF	Elk Area 5057	5	464
2070	West Goat Rocks	Oct. 1-10	3 Pt. Min.	WF	Elk Area 5058	5	703
2071	Mt. Adams	Oct. 1-10	3 Pt. Min.	WF	Elk Area 5059	5	936
2072	Lewis River A	Nov. 6-14	Antlerless	WF	GMU 560	60	1,623
2073	Siouxon A	Nov. 6-14	Antlerless	WF	GMU 572	40	1,126
2074	Twin Satsop A	Dec. 1-15	Antlerless	WF	Elk Area 6061	30	351
2075	Twin Satsop B	Jan. 5-15, 2005	Antlerless	WF	Elk Area 6061	10	303
2076	Chehalis Valley A	Sept. 15-30	Antlerless	WF	Elk Area 6066	10	91
2077	Chehalis Valley B	Oct. 1-31	Antlerless	WF	Elk Area 6066	10	112
2078	Chehalis Valley C	Nov. 6-10	Antlerless	WF	Elk Area 6066	30	93
2079	Chehalis Valley D	Nov. 15-30	Antlerless	WF	Elk Area 6066	15	122
2080	Chehalis Valley E	Feb. 1-28, 2005	Antlerless	WF	Elk Area 6066	15	229
2081	North Minot A	Oct. 20-31	Antlerless	WF	Elk Area 6067	60	336
2082	Deschutes	Jan. 15-23, 2005	Antlerless	WF	GMU 666	10	129
2083	Williams Creek	Nov. 5-9	Antlerless	WF	GMU 673	40	934
2084	North Shore A	Nov. 5-9	Antlerless	WF	Elk Area 6068	5	41

Muzzleloader Bull Permit Hunts (Only muzzleloader elk tag holders may apply)

Early October hunts may be subject to fire closures and access restrictions.

2085	Blue Creek C	Oct. 1-10	Any Bull	EM	GMU 154	1	new
2086	Dayton D	Oct. 1-10	Any Bull	EM	GMU 162	1	new
2087	Wenaha B	Oct. 1-10	Any Bull	EM	GMU 169	1	107
2088	Mountain View C	Oct. 1-10	Any Bull	EM	GMU 172	2	112
2089	Naneum B	Oct. 1-10	Any Bull	EM	GMU 328	4	343
2090	Quilomene B	Oct. 1-10	Any Bull	EM	GMU 329	5	291
2091	Teanaway C	Oct. 1-10	Any Bull	EM	GMU 335	3	174
2092	Peaches Ridge B	Oct. 1-10	Any Bull	EM	GMUs 336, 346	21	770
2093	Observatory B	Oct. 1-10	Any Bull	EM	GMUs 340, 342	54	867
2094	Goose Prairie B	Oct. 1-10	Any Bull	EM	GMUs 352, 356	15	656
2095	Bethel C	Oct. 1-10	Any Bull	EM	GMU 360	9	476
2096	Rimrock C	Oct. 1-10	Any Bull	EM	GMU 364	18	503
2097	Cowiche C	Oct. 1-10	Any Bull	EM	GMU 368	9	572
2098	Margaret C	Oct. 2-8	3 Pt. Min.	WM	GMU 524	5	812
2099	Toutle C	Oct. 2-8	3 Pt. Min.	WM	GMU 556	17	834
2100	Olympic B	Oct. 4-10	3 Pt. Min.	WM	GMU 621 **except** for Elk Area 6071	3	210
2101	Skokomish B	Oct. 4-10	3 Pt. Min.	WM	GMU 636	1	147

[a]Military installation; access may be extremely limited.
[b]Private lands; access is extremely limited. If you cannot secure access to private lands do not apply for this hunt.
[c]Damage hunt primarily on private property.
[d]Access may be restricted on Weyerhaeuser's Mt. Saint Helens Tree Farm (see page 17).
[e]See Cathlamet Big Game Closure on Page 18
[HM] this is a damage hunt administered by a WDFW designated Hunt Master. Successful applicants will be contacted on as-needed basis to help with specific sites of elk damage on designated landowner's property. Not all successful applicants will be contacted in any given year depending on elk damage activity for that year.

Use numbers in this column for the Hunt Choice Number!

Special Elk Permits (continued)

Hunt Choice No.	Hunt Name	Permit Season	Special Restrictions	Elk Tag	Boundary Description	2004 Permits	Last Season's Apps.
Muzzleloader Elk Permit Hunts (Only muzzleloader elk tag holders may apply)							
2102	Aladdin B	Oct. 2-10	Any Elk	EM	GMU 111	10	70
2103	Selkirk B	Oct. 2-10	Any Elk	EM	GMU 113	20	115
2104	Blue Creek C	Dec. 9, 2004-Jan 31, 2005	Antlerless	EM	GMUs 149, 154	60	453
2105	Columbia A	Dec. 1-31	Antlerless	EM	Elk Area 1011, GMU 163	100	275
2106	Columbia B	Jan. 1-31, 2005	Antlerless	EM	Elk Area 1011, GMU 163	100	282
2107	Columbia C	Dec. 20-Jan. 31, 2005	Antlerless	EM	Elk Area 1012, GMU 149	60	251
2108	Mountain View D	Oct. 2-8	Antlerless	EM	Elk Area 1013	20	new
2109	Lick Creek B	Oct. 1-10	Antlerless	EM	GMU 175	25	new
2110	West Bar C	Oct. 1-10	Antlerless	EM	GMU 330	5	76
2111	Taneum B	Oct. 2-8	Antlerless	EM	GMU 336	25	381
2112	Manatash B	Oct. 2-8	Antlerless	EM	GMU 340	25	567
2113	Umtanum B	Oct. 2-8	Antlerless	EM	GMU 342	275	932
2114	Nile B	Oct. 2-8	Antlerless	EM	GMU 352	40	373
2115	Bumping B	Oct. 2-8	Antlerless	EM	GMU 356	90	499
2116	Bethel D	Oct. 2-8	Antlerless	EM	GMU 360	40	421
2117	Cowiche D	Oct. 2-8	Antlerless	EM	GMU 368	250	739
2118	Alkali C[a]	Oct. 1-10	Any Elk	EM	GMU 371	25	85
2119	Stella A	Nov. 24-Dec. 15	Antlerless	WM	GMU 504	75	245
2120	Stella B	Jan. 1-16, 2005	Antlerless	WM	GMU 504	50	275
2121	Toledo A	Jan. 1-16, 2005	Antlerless	WM	Elk Area 5029	30	210
2122	Malaga F	Oct. 2-22	Antlerless	EM	Elk Area 2032	100	206
2123	Malaga G	Oct. 2-22	Any Elk	EM	Elk Area 2032	15	229
2124	Mossyrock A	Jan. 1-16, 2005	Antlerless	WM	Elk Area 5052	20	192
2125	Randle A	Jan. 1-16, 2005	Antlerless	WM	Elk Area 5053	15	163
2126	Boisfort	Jan. 1-16, 2005	Antlerless	WM	Elk Area 5054	40	234
2127	Willapa Hills B	Nov. 24- Dec. 15	Antlerless	WM	GMU 506	15	364
2128	Green Mt. A	Jan. 1-16, 2005	Antlerless	WM	Elk Area 5051	30	165
2129	Winston B	Nov. 24-Dec. 15	Antlerless	WM	GMU 520	3	140
2130	Margaret D	Nov. 24-Dec. 15	Antlerless	WM	GMU 524	10	260
2131	Ryderwood B	Oct. 2-8	Antlerless	WM	GMU 530[e]	8	227
2132	Coweeman B	Nov. 24-Dec. 15	Antlerless	WM	GMU 550	5	460
2133	Toutle D	Nov. 24-Dec. 15	Antlerless	WM	GMU 556	10	542
2134	Marble B	Oct. 2-8	Antlerless	WM	GMU 558	10	119
2135	Lewis River B	Oct. 2-8	Antlerless	WM	GMU 560	15	156
2136	Siouxon B	Oct. 2-8	Antlerless	WM	GMU 572	10	122
2137	Yale	Nov. 24-Dec. 15	3 Pt. Min or Antlerless	WM	GMU 554	75	544
2138	Twin Satsop C	Oct. 6-10	Antlerless	WM	Elk Area 6061	10	41
2139	North River	Nov. 26-Dec. 15	Antlerless	WM	GMU 658	20	235
2140	North Minot B	Oct. 2-8	Antlerless	WM	Elk Area 6067	60	117
2141	Raymond E	Oct. 1-31	Antlerless	WM	Elk Area 6010	30	153
2142	Chehalis Valley	Jan. 1-31, 2005	Antlerless	WM	Elk Area 6066	15	106
2143	Capitol Peak A	Nov. 19-Dec. 15	Antlerless	WM	GMU 663	10	90
2144	Capitol Peak B	Dec. 16-31	Antlerless	WM	GMU 663	10	80
Archery Permit Hunts (Only archery elk tag holders may apply) September hunts may be subject to fire closures and access restrictions							
2145	Blue Creek D	Sept. 8-21	Any Bull	EA	GMU 154	2	new
2146	Dayton E	Sept. 8-21	Any Bull	EA	GMU 162	3	new
2147	Wenaha C	Sept. 8-21	Any Bull	EA	GMU 169	2	287
2148	Mountain View E	Sept. 8-21	Any Bull	EA	GMU 172	6	185
2149	Naneum C	Sept. 8-21	Any Bull	EA	GMU 328	30	962
2150	Quilomene C	Sept. 8-21	Any Bull	EA	GMU 329	41	434
2151	Teanaway E	Sept. 8-21	Any Bull	EA	GMU 335	31	572
2152	Peaches Ridge C	Sept. 8-21	Any Bull	EA	GMUs 336, 346	180	1,384
2153	Observatory C	Sept. 8-21	Any Elk	EA	GMUs 340, 342	106	689
2154	Goose Prairie C	Sept. 8-21	Any Bull	EA	GMUs 352, 356	188	1,233
2155	Bethel E	Sept. 8-21	Any Bull	EA	GMU 360	43	714
2156	Rimrock D	Sept. 8-21	Any Bull	EA	GMU 364	118	682
2157	Cowiche E	Sept. 8-21	Any Bull	EA	GMU 368	24	436
2158	Peshastin G	Sept. 1-14	Any Elk	EA	Elk Area 2033	30	111
2159	Margaret E[d]	Sept.8-21	3 Pt. Min.	WA	GMU 524	9	1,229
2160	Toutle E[d]	Sept.8-21	3 Pt. Min.	WA	GMU 556	58	924

[a]Military installation; access may be extremely limited.
[b]Private lands; access is extremely limited. If you cannot secure access to private lands do not apply for this hunt.
[c]Damage hunt primarily on private property.
[d]Access may be restricted on Weyerhaeuser's Mt. Saint Helens Tree Farm (see page 17).
[e]See Cathlamet Big Game Closure on Page 18
[HM] this is a damage hunt administered by a WDFW designated Hunt Master. Successful applicants will be contacted on as-needed basis to help with specific sites of elk damage on designated landowner's property. Not all successful applicants will be contacted in any given year depending on elk damage activity for that year.

Use numbers in this column for the Hunt Choice Number!

All Hunters Report Hunting Activity by calling Toll Free 1-877-945-3492 or Reporting on the internet at http://fishhunt.dfw.wa.gov.

Special Elk Permits (continued)

Hunt Choice No.	Hunt Name	Permit Season	Special Restrictions	Elk Tag	Boundary Description	2004 Permits	Last Season's Apps.
2161	Olympic C	Sept.8-21	3 Pt. Min.	WA	GMU 621**except** for Elk Area 6071	6	244
2162	Mashel A	Jan 1-15, 2005	Antlerless	WA	Elk Area 6054	25	200
2163	Skokomish C	Sept.8-21	3 Pt. Min.	WA	GMU 636	6	143
Advanced Hunter Education (AHE) Master Hunter Special Elk Permit Hunts (Only AHE Master Hunters may apply) Antlerless only hunts will not affect accumulated points; and in any elk tag hunts, any weapon may be used. Note: Fire closures may limit access during September seasons.							
2164	Toledo B	Jan. 17-31, 2005	Antlerless	Any Elk tag	Elk Area 5029	20	40
2165	Peshastin F	Aug. 18-25	Any Elk	Any Elk tag	Elk Area 2033	5	new
2166	Mossyrock B	Jan. 17-31, 2005	Antlerless	Any Elk tag	Elk Area 5052	20	43
2167	Randle B	Jan. 17-31, 2005	Antlerless	Any Elk tag	Elk Area 5053	15	32
2168	Quinault Ridge	Oct. 1-10	3 Pt. Min. or Antlerless	Any Elk Tag	GMU 638	5	164
2169	Green Mtn. B	Jan. 17-31, 2005	Antlerless	Any Elk Tag	Elk Area 5051	20	38
2170	Merwin A	Nov. 24-Dec. 15	Antlerless	Any Elk Tag	Elk Area 5060	10	11
2171	Merwin B	Jan. 17-31, 2005	Antlerless	Any Elk Tag	Elk Area 5060	10	12
Advanced Hunter Education (AHE) Master Hunter, Second Elk Tag Hunts (Only AHE Master Hunters may apply) Antlerless only hunts will not affect accumulated points; a second tag may be purchased by successful applicants as needed (second tag purchase deadlines do not apply to these hunts); and in any elk tag hunts, any weapon may be used.							
2172	Kiona	Aug. 1-Feb. 28, 2005	Antlerless	Any Elk Tag	Designated areas in GMU 372	20[HM]	new
2173	Grays River A	Sept. 15-30	Antlerless	Any Elk Tag	Elk Area 5056	8	5
2174	Grays River B	Oct. 1-15	Antlerless	Any Elk Tag	Elk Area 5056	8	4
2175	Grays River C	Dec. 16-31	Antlerless	Any Elk Tag	Elk Area 5056	8	3
2176	Grays River D	Jan. 1-15, 2005	Antlerless	Any Elk Tag	Elk Area 5056	8	10
2177	Grays River E	Jan. 16-31, 2005	Antlerless	Any Elk Tag	Elk Area 5056	8	8
2178	Grays River F	Feb 1-14, 2005	Antlerless	Any Elk Tag	Elk Area 5056	8	7
2179	Grays River G	Feb. 15-28, 2005	Antlerless	Any Elk Tag	Elk Area 5056	8	8
2180	North River B[c]	Dec. 16-Feb. 28, 2005	Antlerless	Any Elk Tag	Designated Areas in GMU 658	10[HM]	new
2181	Chehalis G[c]	Aug.1-Feb. 28, 2005	Antlerless	Any Elk Tag	Designated Areas in Elk Area 6066	20[HM]	new
2182	Hannaford C[c]	Aug.1-Feb. 28, 2005	Antlerless	Any Elk Tag	Designated Areas in Elk Area 6069	5[HM]	new
2183	Dungeness A[c]	Sept. 8-29	Antlerless	WA	Elk Area 6071	3	new
2184	Dungeness B[c]	Oct. 9-31	Spike Bull or Antlerless	WM	Elk Area 6071 South of Hwy. 101	3	new
2185	Dungeness C[c]	Nov. 12-Dec. 12	Antlerless	WF	Elk Area 6071	4	new
2186	Dungeness D[c]	Dec. 18-Jan. 9, 2005	Antlerless	WA	Elk Area 6071	3	new
2187	Dungeness Ec	Jan. 22-Feb. 28, 2005	Antlerless	WF	Designated Areas in Elk Area 6071	8[HM]	new
Persons with Disabilities - Special Elk Permit Hunts (Only Persons with Disabled Hunter Permit may apply - see pg. 16)							
2188	Observatory D	Oct. 25-Nov. 7	Any Elk	EF, EM	GMUs 340, 342	7	218
2189	Little Naches C	Oct. 1-10	Any Elk	EF, EM, EA	GMU 346	5	255
2190	Little Naches D	Nov. 3-7	Antlerless	EF, EM, EA	GMU 346	8	146
2191	Mudflow A	Nov. 22-28	Antlerless	Any Elk tag	Elk Area 5099	5	new
2192	Mudflow B	Nov. 29-Dec. 5	Antlerless	Any Elk tag	Elk Area 5099	5	new
2193	Centralia Mine A	Oct. 23-24	Antlerless	Any Elk Tag	Elk Area 6011	2	104
2194	Centralia Mine B	Oct. 30-31	Antlerless	Any Elk Tag	Elk Area 6011	2	101
2195	North Shore B[c]	Oct. 1-31	Antlerless	Any Elk Tag	Elk Area 6068	5	49
2196	North Shore C[c]	Dec. 16-31	Antlerless	Any Elk Tag	Elk Area 6068	5	61
2197	North Shore D[c]	Jan. 1-31, 2005	Antlerless	Any Elk Tag	Elk Area 6068	5	77
2198	North Shore E[c]	Feb. 1-28, 2005	Antlerless	Any Elk Tag	Elk Area 6068	5	70
2199	Chehalis Valley F[c]	Dec. 16-31	Antlerless	Any Elk Tag	Elk Area 6066	15	94
2200	Hannaford A	Jan. 1-15, 2005	Antlerless	Any Elk tag	Elk Area 6069	5	new
Hunters 65 or older only - Special Elk Permit Hunts							
2201	Hannaford B	Jan. 16-31, 2005	Antlerless	Any Elk tag	Elk Area 6069	5	new

[a]Military installation; access may be extremely limited.
[b]Private lands; access is extremely limited. If you cannot secure access to private lands do not apply for this hunt.
[c]Damage hunt primarily on private property.
[d]Access may be restricted on Weyerhaeuser's Mt. Saint Helens Tree Farm (see page 17).
[HM] this is a damage hunt administered by a WDFW designated Hunt Master. Successful applicants will be contacted on as-needed basis to help with specific sites of elk damage on designated landowner's property. Not all successful applicants will be contacted in any given year depending on elk damage activity for that year.

Use numbers in this column for the Hunt Choice Number!

All Hunters Report Hunting Activity by calling Toll Free 1-877-945-3492 or Reporting on the internet at http://fishhunt.dfw.wa.gov.

Black Bear and Cougar Season

License Required:
A valid big game hunting license which includes black bear as a species option is required to hunt black bear.

Tag information:
One black bear transport tag/license is included with a big game license that has black bear as a species option. A second black bear transport tag/license must be purchased to take a second bear.

Statewide Annual Bag Limit:
Two (2) black bear during the 2004 hunting season only one of which may be taken in Eastern Washington (hunters may purchase a maximum of two black bear transport tag/licenses.)

For information on bear seasons in PLWMAs 401 and 600, hunters should contact Rainier Timberlands Inc. (PLWMA 401) at 1-800-782-1493; Merrill and Ring (PLWMA 600) at 1-800-998-2382.

Hunting Method:
Hunters may use any lawful big game modern firearm, archery, or muzzleloader equipment for hunting black bear. The use of hounds and/or bait to hunt black bear is prohibited.

Hunters are urged not to shoot a sow with cub(s)

Black Bear General Season

Hunt Name	2004 Season	Hunt Area
General Eastern	Aug. 1-Nov. 15	GMUs 121-142, 203-290, 328-382, 578, 588
Northeastern	Sept. 7-Nov. 15	GMUs 101-117
Blue Mountains	Sept. 7-Nov. 15	GMUs 145-154, 162-186
General Western	Aug. 1-Nov. 15	GMUs 407-466, 485*, 501-520, 524-574, 601-684
West Side PLWMAs	July 15-Nov. 15	PLWMAs 401, 600
Long Island	Sept.7-Nov. 15	GMU 699

*Special deer permit required to hunt black bear

Know Your Bears

Grizzlies are Protected by State and Federal Law

Black Bear

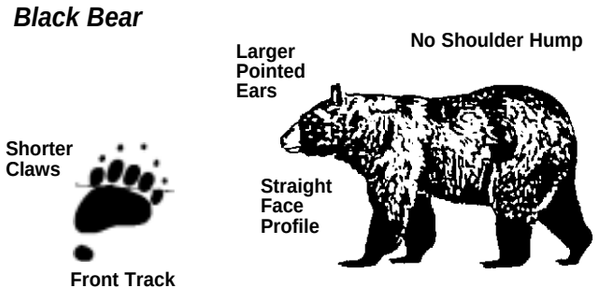

Note: Color and size can't be used for identification.

Grizzly Bear

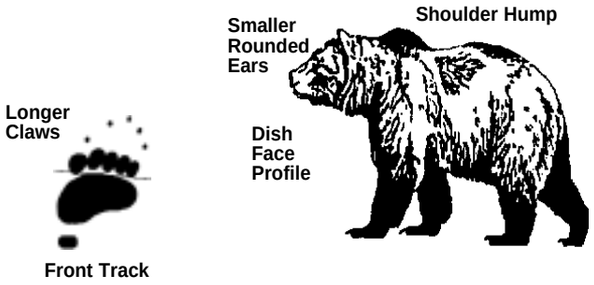

Application Submission Period - Jan. 1 to Mar. 13, 2005
(see page 22 for permit application instructions).

Spring Permit Season

April 15 to May 31, 2005

Hunt Choice No.	Hunt Name	Area	2005 Permits	2004 Applications
7001	Blue Creek	GMU 154	15	466
7002	Dayton	GMU 162	15	590
7003	Tucannon	GMU 166	10	432
7004	Wenaha	GMU 169	30	457
7005	Mountain View	GMU 172	15	248
7006	Lick Creek	GMU 175	15	243
7007	Grande Ronde	GMU 186	5	84

Submitting Bear Teeth

Successful black bear hunters must submit the black bear premolar tooth, which is located behind the canine tooth of the upper jaw.

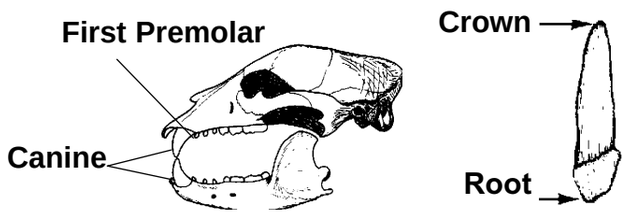

Tooth envelopes are available at all regional offices and at the Olympia office (see page 8).

Black Bear and Cougar Season

Cougar

General Season:
Statewide,
Aug.1, 2004 -
March 15, 2005.

Hunters note: Changes are anticipated for general cougar seasons in Chelan, Okanogan, Ferry, Stevens, and Pend O'reille counties. Following substitute Senate Bill 6118, the Fish and Wildlife Commission will be adopting rules in August for hound and general cougar seasons for these counties. Information on season changes will be available in September 2004 at all license vendors, Department offices, and on the Department's website at http://wdfw.wa.gov.

License Required: A valid big game hunting license which includes cougar as a species option is required to hunt cougar.

Bag Limit: Two (2) cougar during the 2004-2005 hunting season. It is illegal to kill or possess spotted cougar kittens or an adult cougar accompanied by spotted kittens.

Tag Information: One cougar transport tag/license is included with a big game license that has cougar as a species option. A second cougar transport tag/license must be purchased to take a second cougar.

Hunting Method: Hunters may use any lawful big game modern firearm, archery, or muzzleloader equipment for hunting cougar. Cougar may also be hunted with a 22 caliber or larger centerfire rifle. Rimfire 22 caliber is not lawful. The use of hounds to hunt cougar is prohibited statewide except during public safety cougar removals or commission authorized hunts.

For information on hound hunting seasons or public safety cougar removals, please contact the Olympia office or one of our regional offices, or check the WDFW website.

Hide Sealing Requirements

Successful cougar hunters must:
Notify WDFW within 72 hours of kill (excluding legal state holidays). Present the cougar skull and pelt to WDFW within 5 days of notification of kill for sealing.

Successful bobcat hunters must:
Present the raw bobcat pelt, within 20 days of the close of the hunting or trapping season in which it was killed, to WDFW for sealing.

Present skull and hide so that teeth and biological samples can be taken. Placing a stick or wedge in the cougar's mouth after harvesting it, aids in the removal of teeth for biological sampling.

No one may possess an open department seal for cougar or bobcat unless the seal has been cut by a licensed taxidermist or fur dealer who has received and invoiced the pelt for processing.

Both must call regional office to make appointment for sealing. Both must submit skulls or hides that are not frozen.

Thanks, hunting license buyers! Your youth outdoor recreation donations helped make these events possible:

- Youth Outdoor Jamboree
- Kids of Disability Fishing Event
- Colfax Fishing Kids
- Youth Archery Program
- Firearms Safety Target Mobile Trailer

Tell your license clerk at the time of purchase you wish to contribute to the "Go Play Outside" program. Your continued support helps pass on the traditions of our Northwest outdoor heritage.

Go Play Outside

http://wdfw.wa.gov

www.washingtonwildlife.org

Goat, Bighorn Sheep, Moose

Mountain Goat Permit Hunts

Who May Apply: Anyone with the EXCEPTION of those who harvested a mountain goat in Washington State in 1999 or later. Beginning in 1999, an individual may only harvest one mountain goat during their lifetime (waived for raffle and auction hunts).

Bag Limit: One (1) adult goat of either sex with horns four (4) inches or longer.

WDFW urges hunters to refrain from shooting nannies.

Hunt Choice No.	Hunt Name	Permit Hunt Boundary Boundary	2004 Permits	Last Season's Applications
6001	Chelan North	Goat Unit 2-1	1	916
6002	Methow	Goat Unit 2-2	2	1,432
6003	Naches Pass/Corral Pass	Goat Unit 3-6, 4-38	2	2,111
6004	Bumping River	Goat Unit 3-7	2	2,476
6005	Blazed Ridge	Goat Unit 3-10	2	1,501
6006	Tatoosh	Goat Unit 5-2	3	1,832
6007	Smith Creek	Goat Unit 5-3	1	845
6008	Goat Rocks/Tieton River	Goat Unit 5-4, 3-9	6	3,795

Permit Season:
Permit hunters may start hunting Sept. 1 with archery equipment. The permit season for any legal weapon is Sept. 15-Oct. 31. During this season any legal hunting method is allowed.

Moose Permit Hunts

Who May Apply: Anyone with the EXCEPTION of those who have harvested a moose in Washington State. An individual may only harvest one moose during their lifetime (waived for antlerless only hunts, and raffle and auction hunts). Applicants for Mt. Spokane Youth hunt must be eligible to purchase a youth moose permit application and must be accompanied by an adult during the hunt. Applicants for 49 Degrees North B Hunt must have a Disabled Hunter Permit.

Bag Limit: One (1) moose.

Permit Season: The permit season for any legal hunting method is Oct. 1-Nov. 30.

Hunt Choice No.	Hunt Name	Permit Hunt Boundary Description	Special Restrictions	2004 Permits	Last Season's Applications
8001	Kettle Range	GMUs 101, 105	Any Moose	1	1,360
8002	Selkirk Mountains	GMU 113	Any Moose	20	8,078
8003	Mt. Spokane A	GMU 124 east of Hwy 395	Any Moose	10	6,589
8004	Mt. Spokane B	GMU 124 east of Hwy 395	Antlerless Only	12	2,150
8005	Mt. Spokane - Youth Only	GMU 124 east of Hwy 395	Antlerless Only	8	891
8006	49 Degrees North A	GMU 117	Any Moose	22	8,551
8007	49 Degrees North B - Person with Disabilities Only	GMU 117	Antlerless Only	3	258
8008	Threeforks	GMU 108, 111	Any Moose	6	3,246
8009	Hangman A	GMUs 127, 130	Any Moose	5	1,481
8010	Hangman B	GMUs 127, 130	Antlerless Only	3	337
8011	Huckleberry Range	GMUs 121,124 west of Hwy 395	Any Moose	4	2,192

Bighorn Sheep Permit Hunts

Who May Apply: Anyone with the EXCEPTION of those who have harvested a bighorn sheep in Washington State. An individual may only harvest one bighorn sheep during their lifetime (waived for raffle and auction hunts).

Bag Limit: One (1) bighorn ram.

Hunt Choice No.	Hunt Name	Permit Hunt Boundary Description	Dates	2004 Permits	Last Season's Applications
5001	Umtanum/Selah Butte A	Sheep Units 4 & 5	Sept. 15-Oct. 3	4	4,149
5002	Umtanum/Selah Butte B	Sheep Units 4 & 5	Nov. 8-30	3	3,943
5003	Cleman Mountain A	Sheep Unit 7	Sept. 15-Oct. 3	4	2,997
5004	Cleman Mountain B	Sheep Unit 7	Nov. 8-30	3	2,812
5005	Mt. Hull	Sheep Unit 10	Sept. 15-Oct. 10	1	1,125
5006	Lincoln Cliffs	Sheep Unit 12	Sept. 15-Oct. 10	1	1,219
5007	Quilomene A	Sheep Unit 13	Sept. 15-Oct. 3	3	3,155
5008	Quilomene B	Sheep Unit 13	Nov. 8-30	2	2,767
5009	Swakane	Sheep Unit 14	Sept. 15-Oct. 10	1	1,694
5010	Tieton	Sheep Unit 15	Sept. 15-Oct. 10	2	new

Horn Marking Requirements: A hunter who kills or possesses a bighorn sheep taken in Washington must present the horns for inspection and marking within 10 days to a Department of Fish and Wildlife Regional Office. A Department employee will permanently mark an identification number on one of the horns.

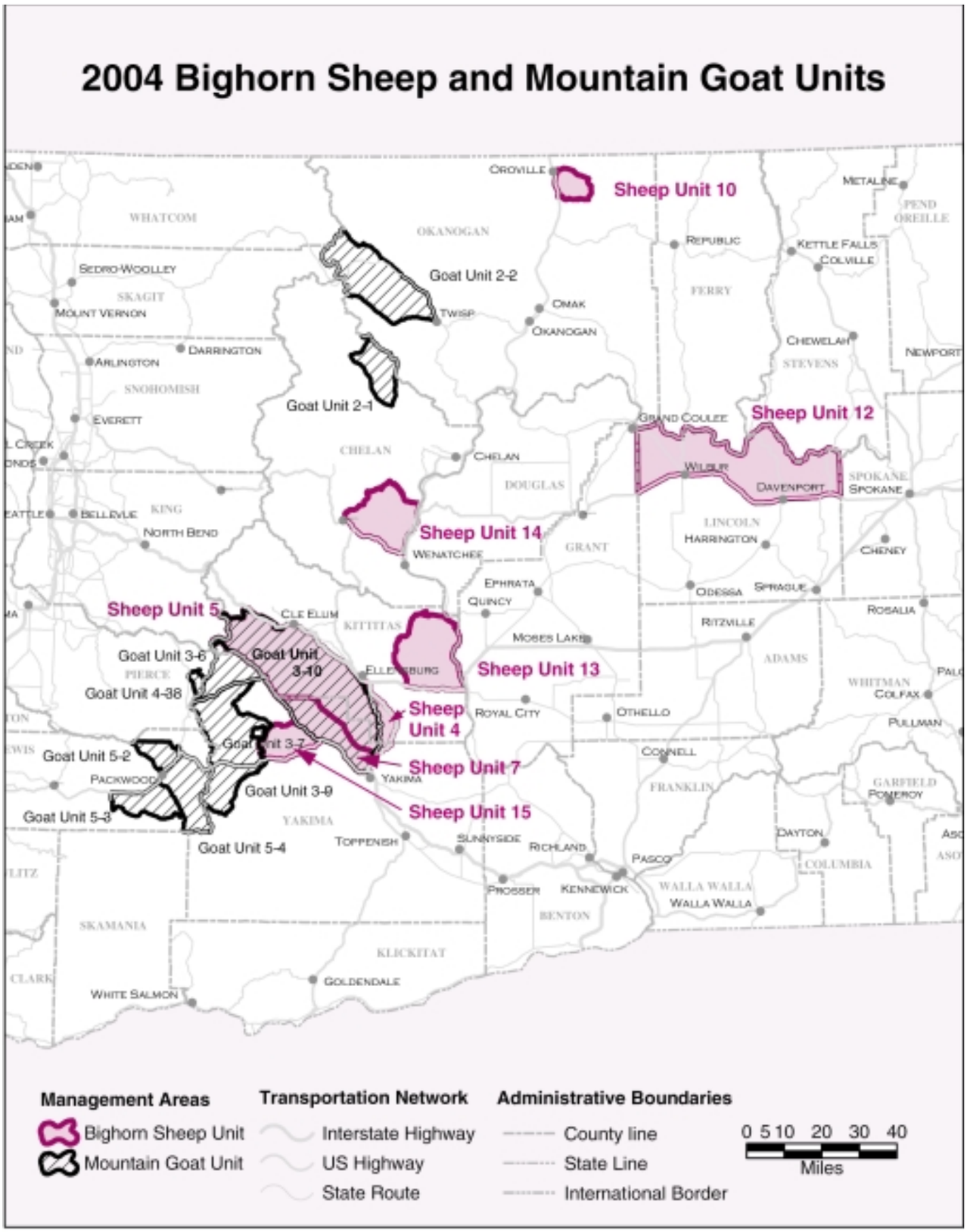
2004 Bighorn Sheep and Mountain Goat Units
Sheep Unit 10
Goat Unit 2-2
Goat Unit 2-1
Sheep Unit 12
Sheep Unit 14
Sheep Unit 5
Goat Unit 3-6
Goat Unit 3-10
Goat Unit 4-38
Sheep Unit 13
Sheep Unit 4
Goat Unit 3-7
Goat Unit 5-2
Sheep Unit 7
Goat Unit 3-9
Goat Unit 5-3
Sheep Unit 15
Goat Unit 5-4
Management Areas
Bighorn Sheep Unit
Mountain Goat Unit
Transportation Network
Interstate Highway
US Highway
State Route
Administrative Boundaries
County line
State Line
International Border
0 5 10 20 30 40
Miles

Other Seasons

2004-2005 OFFICIAL HUNTING HOURS FOR GAME ANIMALS AND FOREST GROUSE*

September 1, 2004 to January 31, 2005

Dates (Inclusive)	WESTERN WASHINGTON A.M.	to P.M.	EASTERN WASHINGTON A.M.	to P.M.
Daylight Savings Time				
Wed. September 1 - Sun. September 5	6:00	8:15	5:50	8:05
Mon. September 6 - Sun. September 12	6:10	8:05	5:55	7:50
Mon. September 13 - Sun. Sept 19	6:15	7:50	6:05	7:40
Mon. September 20 - Sun. September 26	6:25	7:35	6:15	7:25
Mon. September 27 - Sun. October 3	6:35	7:20	6:25	7:10
Mon. October 4 - Sun. October 10	6:45	7:10	6:35	6:55
Mon. October 11 - Sun. October 17	6:55	6:55	6:45	6:40
Mon. October 18 - Sun. October 24	7:05	6:40	6:55	6:30
Mon. October 25 - Sat. October 30	7:15	6:30	7:05	6:15
Pacific Standard Time				
Sun. October 31 - Sun. November 7	6:25	5:20	6:15	5:05
Mon. November 8 - Sun. November 14	6:40	5:10	6:25	4:55
Mon. November 15 - Sun. November 21	6:50	5:00	6:35	4:50
Mon. November 22 - Sun. November 28	7:00	4:55	6:45	4:40
Mon. November 29 - Sun. December 5	7:05	4:50	6:55	4:40
Mon. December 6 - Sun. December 12	7:15	4:50	7:05	4:35
Mon. December 13 - Sun. December 19	7:20	4:50	7:10	4:35
Mon. December 20 - Sun. December 26	7:25	4:50	7:15	4:40
Mon. December 27 - Sun. January 2	7:25	4:55	7:15	4:45
Mon. January 3 - Sun. January 9	7:25	5:05	7:15	4:50
Mon. January 10 - Sun. January 16	7:25	5:10	7:10	5:00
Mon. January 17 - Sun. January 23	7:20	5:20	7:10	5:10
Mon. January 24 - Mon. January 31	7:10	5:30	7:00	5:20

* These are lawful hunting hours (one-half hour before sunrise to one-half hour after sunset) for game animals and forest grouse (ruffed, blue, spruce) during established seasons. **EXCEPTIONS:** (a) Bobcat and raccoon are exempt from hunting hour restrictions during established bobcat and raccoon seasons except when that area is open to modern firearm hunting of deer or elk, hunting hours shall be one-half hour before sunrise to one-half hour after sunset. (b) Hunting hours for falconry seasons (except migratory game bird seasons) are exempt from these hunting hours, except on designated pheasant release sites.

All Hunters Report Hunting Activity by calling Toll Free 1-877-945-3492 or Reporting on the internet at http://fishhunt.dfw.wa.gov.

Small Game Seasons

A small game license is required for all small game except forest grouse and coyotes which can be hunted if the hunter has a big game or small game license

	Bag Limit	Season Dates	Notes/Exceptions
Bobcat	none	Statewide: Sept. 7, 2004 - Mar. 15, 2005	Sealing of pelt required. See page 43.
Coyote	none	Statewide, open year round If hounds are used, season is: Sept. 7, 2004 - Mar. 15, 2005 (Except year round with hounds in Adams, Benton, Franklin, & Grant counties)	CLOSED from Sept. 15 - Nov. 30 in the Pasayten Wilderness, GMUs 426,450 and those portions of GMUs 218, 245, and 448 within external boundaries of the Mount Baker-Snoqualmie, Okanogan, and Wenatchee National Forests.
Fox	none	Statewide: Sept. 7, 2004 - Mar. 15, 2005	CLOSED within the exterior boundaries of the Mt. Baker-Snoqualmie, Okanogan, Wenatchee, and Gifford Pinchot National Forests and GMUs 407 and 410.
Raccoon	none	Statewide: Sept. 7, 2004 - Mar. 15, 2005	CLOSED on Long Island within Willapa National Wildlife Refuge.
Cottontail and Snowshoe Hare	5/day see note	Statewide Sept. 1, 2004 - Mar. 15, 2005	Cottontail and snowshoe hare. **Note: pygmy rabbit and jackrabbit closed statewide.** Possession limit: 15 Straight or mixed bag
Forest Grouse	3/day see note	Statewide: Sept. 1 - Dec. 31, 2004	Possession limit: 9 Straight or mixed bag
Lynx	**Closed statewide, year round**		
Crow	none	Statewide: Oct. 1, 2004 - Jan. 31, 2005	Crows in the act of depredation may be taken at any time.

Attention Migratory Game Bird Hunters:

All adult hunters (age 16 and over) of migratory game birds (duck, goose, coot, snipe, and mourning dove) are required to complete a Harvest Information Program (HIP) survey form at a license dealer and possess a Washington Migratory Bird Stamp as evidence of compliance with this requirement when hunting migratory game birds. Youth hunters (15 and under) are required to complete a HIP survey form available through WDFW offices and possess a free Washington Youth Migratory Bird Authorization as evidence of compliance with this requirement when hunting migratory game birds.

A federal migratory bird stamp is required by hunters 16 years and older to hunt ducks and geese.

Night Hunting and Hound Hunting During Deer and Elk Hunting Seasons

Bobcat, raccoon, and coyote may be hunted at night during established bobcat and raccoon seasons, EXCEPT that:

It is unlawful to hunt any wildlife at night or wild animals with dogs (hounds) during the months of September, October, or November in any area open to a centerfire rifle deer or elk season.

The use of hounds to hunt black bear, cougar or bobcat is prohibited year round **except** during commission authorized hunts. There is no longer a hound license.

Wild Turkey Fall General Hunt

Who may participate: Anyone who has a valid turkey transport tag and did not harvest two (2) turkeys in eastern Washington during the 2004 spring season.

Bag Limit: One (1) turkey of either sex taken during either the general or permit season..

Permit Season: Sept. 25 to Oct. 1, 2004 - shotgun or archery only.

Bag Limit	Season Dates	Hunt Area	Turkey Tag
1 Turkey either sex	Sept. 25-Oct. 1, 2004	GMUs 105-124	Any valid turkey tag

Wild Turkey Fall Permit Hunts

Who may apply: Anyone who has a valid small game hunting license and did not harvest two (2) turkeys in eastern Washington during the 2004 spring season. A valid turkey transport tag is required to hunt turkey.

Bag Limit: One (1) turkey of either sex taken during either the general or permit season.

Permit Season: Sept. 25 to Oct. 1, 2004 - shotgun or archery only.

Hunt Choice No.	Hunt Name	Hunt Area	2004 Permits
3001	Sherman	GMU 101	250
3002	Roosevelt	GMU 133	150
3003	Southeast	GMUs 145-186	50
3004	Klickitat	GMUs 382, 568-588	75

Private Lands Wildlife Management Area (PLWMAs)

GENERAL SEASONS, ACCESS PERMIT QUOTAS, RAFFLE AND PERMIT SEASONS

2004 – MULE AND WHITETAIL DEER

Buckrun (PLWMA 201)

Buckrun General Seasons – There are no general deer seasons on PLWMA 201.

Buckrun Limited Area - Access Quotas and Raffle Permit Seasons

Only hunters possessing a modern firearm deer tag are eligible for access authorizations on PLWMA 201. An access fee will be charged for these hunts. You may contact the PLWMA manager, Derek Stevens, at (509) 345-2577 for information about the availability of these permits.

Hunt Name	Quota	Access Season	Special Restrictions	Boundary Description
Buckrun	70	Oct. 1-Oct. 15 and Oct. 25-Dec. 31	Any Deer	PLWMA 201 in GMU 272
	40	Oct. 1-Oct. 15 and Oct. 25-Dec. 31	Antlerless Only	PLWMA 201 in GMU 272
Buckrun Raffle	2	Oct. 1-Oct. 15 and Oct. 25-Dec. 31	Raffle - Any Deer	PLWMA 201 in GMU 272

Buckrun Limited Permit Draw Hunts.

Hunters apply to Washington Department of Fish and Wildlife. Only hunters possessing a modern firearm deer tag are eligible for Buckrun Limited draw hunts. Hunters can expect one to three days of hunting during the permit season with written authorization from the PLWMA manager. All hunters must check in and out on hunt day.

Hunts are scheduled by the manager 509-345-2577. All other hunting regulations apply.

Hunt Choice No.	Hunt Name	Permit Number	Permit Season 2004	Special Restrictions	Boundary Description
1279	Buckrun A	20	Sept. 1-Oct. 15	*Partnership application required; **3 Pt. Maximum or Antlerless deer	PLWMA 201 in GMU 272
1280	Buckrun B	40	Oct. 25-Dec. 31	*Partnership application required; Antlerless deer	PLWMA 201 in GMU 272
1281	Buckrun C	10	Sept. 1-Oct. 15 and Oct. 25-Dec. 31	Senior hunters (65+) only, Antlerless deer	PLWMA 201 in GMU 272

* To apply for Buckrun A or B you must submit a partnership application. One partner must be an adult and the other a youth between the ages 12 and 15. Successful partnership applicants will each be able to harvest one deer.

**3 pt. Maximum - A legal deer must have no more than 3 antler points on either antler (i.e. 1x1, 1x2, 1x3, 1x4, 1x5, 1x6, etc.; 2x2, 2x3, 2x4, 2x5, 2x6, etc.; 3x3, 3x4, 3x5, 3x6, etc… are legal). All antler points must be at least one inch long. Antler points exclude eye guards.

Rainier Timber Company (PLWMA 401) - General Deer Seasons

Hunting Method	2004 Dates	Special Restrictions	Boundary Description
Early Archery	Aug. 27-Sept. 12	Any Buck	PLWMA 401 B & C (Central & South) in GMU 654
Early Muzzleloader	Aug. 27-Sept. 12	Any Buck	PLWMA 401 A (North) in GMU 653
Modern Firearm	Oct. 8-Oct. 24	2 Pt. Min	PLWMA 401 (All) in GMU 653, 654
Late Archery	Nov. 19-Dec. 5	2 Pt. Min. or Antlerless	PLWMA 401 A (North) in GMU 653
Late Muzzleloader	Nov. 19-Dec. 5	2 Pt. Min. or Antlerless	PLWMA 401 B & C (Central & South) in GMU 654

Rainier Timber Company Kapowsin Tree Farm - Permit Draw Deer Seasons

Hunters apply to Washington Department of Fish and Wildlife in WDFW permit draw process.

Hunt Choice No.	Hunt Name	Permit Number	Permit Season 2004	Special Restrictions	Boundary Description
1282	Kapowsin North	50	Dec. 10-12	Antlerless Only, All hunters	PLWMA 401 A North in GMU 653
1283	Kapowsin Central	10	Dec. 10-12	Antlerless Only, AHE hunters	PLWMA 401B Central in GMU 654
1284	Kapowsin Central	15	Dec. 10-12	Antlerless Only, Disabled hunters	PLWMA 401B Central in GMU 654
1285	Kapowsin Central	25	Dec. 10-12	Antlerless Only, Youth hunters	PLWMA 401B Central in GMU 654
1286	Kapowsin South	50	Dec. 10-12	Antlerless Only, Hunters 65 & older	PLWMA 401C South in GMU 654
1287	Kapowsin South	50	Dec. 10-12	Antlerless Only, All hunters	PLWMA 401C South in GMU 654

Rainier Timber Company Kapowsin Tree Farm - Raffle Quotas and Permit Seasons

Hunter must contact Rainier Timber Company for raffle permit opportunity. Only hunters possessing a valid deer tag (any 2004 deer tag) are eligible for Rainier Timber Company buck permits. Hunters drawing a Rainier Timber Company deer raffle permit may purchase a second deer tag for the hunt. Persons interested in these deer permits should contact Rainier Timber Company, 31716 Camp 1 Road, Orting, WA 98360. For more information, please call 1-800-782-1493.

Hunt Name	Permit Number	Raffle Season	Special Restrictions	Boundary Description
Kapowsin North/Buck	9	Oct. 29-Nov. 14	Buck Only (Raffle)	PLWMA 401A North in GMU 653
Kapowsin Central/Buck	21	Oct. 29-Nov. 14	Buck Only (Raffle)	PLWMA 401B Central in GMU 654
Kapowsin South/Buck	21	Oct. 29-Nov. 14	Buck Only (Raffle)	PLWMA 401C South in GMU 654
Kapowsin Central	50	Dec. 10-Dec. 12	Antlerless Only (Draw)	PLWMA 401B Central in GMU 654

Merrill and Ring (PLWMA 600) Pysht Tree Farm - General Deer Seasons

Hunting Method	2004 Dates	Special Restrictions	Boundary Description
Archery	Nov. 26-Dec. 31	2 Pt. Min.	South Unit (600B) in GMU 603
Modern Firearm	Oct. 16-31 and Nov. 18-21	2 Pt. Min.	South Unit (600B) in GMU 603
Muzzleloader	Oct. 1-10	2 Pt. Min.	South Unit (600B) in GMU 603

Merrill and Ring's Pysht Tree Farm - Raffle Quotas and Seasons

An access fee will be charged by the landowner for hunting on the Pysht Tree Farm. The following hunts are raffle hunts offered by Merrill and Ring. Hunters must possess a valid deer tag when participating in these hunts. Hunters drawing a M&R deer raffle permit may purchase a second deer tag for the hunt. Persons interested in these hunts should contact Merrill and Ring, 11 Pysht River Rd., Clallam Bay, WA 98326. For more information, please call Merrill and Ring at 1-800-998-2382.

Hunt Name	Quota	Raffle Season	Special Restrictions	Boundary Description
Pysht A	15	Nov. 26-Dec. 31	Raffle, Archery, 3 pt. minimum	PLWMA 600A North unit
Pysht B	20	Oct. 1-10	Raffle, Muzzleloader, 3 pt. minimum	PLWMA 600A North unit
Pysht C	30	Nov. 8-23	Raffle, Any weapon, 3 pt. minimum	PLWMA 600A North unit
Pysht D	5	Nov. 8-23	Restricted, 3 pt. minimum	PLWMA 600A North unit

PLWMAs (continued)

2004 - ELK

Rainier Timber Company (PLWMA 401) - Elk Permit Draw Hunt:

Hunters apply to WDFW in WDFW permit draw process. An access fee will be charged for this hunt.

Hunt Choice No.	Hunt Name	Permit Number	Raffle Season	Special Restrictions	Boundary Descriptions
2202	KapowsinBull North	1	Sept. 17-Oct. 3	Any Bull, Any Elk Tag	PLWMA 401A North

Rainier Timber Company (PLWMA 401) Kapowsin Tree Farm - Elk Raffle Quotas and Seasons

Only hunters possessing a valid 2004 elk tag and meeting the special restrictions noted for each hunt are eligible for Rainier Timber Company access permits on PLWMA 401. Hunters must contact Rainier Timber Company for raffle permit opportunity. Hunters drawing a Rainier Timber Company elk raffle permit are eligible to purchase a second elk tag for the hunt. Rainier Timber Company, 31716 Camp 1 Road, Orting, Washington 98360. For more information, please call 1-800-782-1493.

Hunt Name	Quota	Raffle Season	Special Restrictions	Boundary Descriptions
Kapowsin Bull Central	4	Sept. 17-Oct. 3	Raffle Any Bull, Any Tag	PLWMA 401B Central
Kapowsin Bull South	4	Sept. 17-Oct. 3	Raffle Any Bull, Any Tag	PLWMA 401C South

Merrill & Ring PLWMA 600 Pysht Tree Farm - Elk Permit Draw Hunt

Hunters apply to WDFW in WDFW Permit draw process. An access fee will be charged for this hunt.

Hunt Choice No.	Hunt Name	Permit Quota	Permit Season	Special Restrictions	Boundary Descriptions
2203	Pysht	1	Nov. 1-7	Any Bull	PLWMA 600 in GMU 603

Merrill and Ring PLWMA 600 Pysht Tree Farm – Elk Raffle Quota and Season

Hunter must contact Merrill and Ring for raffle hunt opportunity. Hunters drawing a M&R elk raffle permit may purchase a second elk tag for the hunt. For more information, please call Merrill and Ring at 1-800-998-2382 or write to them at Merrill and Ring Tree Farm, 11 Pysht River Rd., Clallam Bay, WA 98326.

Hunt Name	Quota	Raffle Season	Special Restrictions	Boundary Descriptions
Pysht A raffle	4	Sept. 15-30	Any Bull Elk, Any Weapon	PLWMA 600 in GMU 603
Pysht B raffle	1	Sept. 1-14	Any Bull Elk, Archery	PLWMA 600 in GMU 603
Pysht C raffle	1	Oct. 6-15	Any Bull Elk, Muzzleloader	PLWMA 600 in GMU 603

PLWMAs Descriptions

PLWMA 201 - Buckrun Limited (Grant County): PLWMA 201 SHALL INCLUDE THE FOLLOWING DESCRIBED LANDS WITHIN GAME MANAGEMENT UNIT 272 (BEAZLEY) IN GRANT COUNTY:

T22N R29EWM: Sections 2 (S 1/2 of NW 1/4), 3 (N 1/2), 4 (except SE 1/4 of SE 1/4), 5, 6 (those lands lying north of the Burlington Northern Santa Fe Railroad bed and S 1/2 of the SE 1/4), 8, and 9. **T23N R26EWM:** Section 13 (E 1/2 of SE 1/4). **T23N R27EWM:** Sections 7 (E 1/2 of SE 1/4 and SE 1/4 of NE 1/4), 8 (S 1/2 and S 1/2 of the NW 1/4), 11 (S 1/2), 12 (S 1/2 of SW 1/4 and SW 1/4 of SE 1/4), 13 (except the area between Dry Coulee Road and the Northern Pacific Railroad bed), 14, 17 (except those lands enrolled in the Hunt By Written Permission program), 18, 19, 20 (W 1/2), 21, 22, 23, 24, 25 (N 1/2), 26, and 27. **T23N R28EWM:** Sections 1, 2, 3 (except W 1/2 of W 1/2), 4 (W 1/2 of SE 1/4 south of the Pinto Ridge Road), 8 (SE 1/4 and S 1/2 of SW 1/4), 9 (southeast of the Pinto Ridge Road except the Stratford Game Reserve), 10 (NE 1/4 and the E 1/2 of NW 1/4), 12 (N 1/2), 15 (south of the Stratford Game Reserve), 16 (south of the Stratford Game Reserve), 18 (south of the Northern Pacific Railroad bed), 19, 20, 21, 22, 23, 26, 27, 28, 29 (N 1/2 and N 1/2 of the S 1/2), 30, 32 (SE 1/4, S 1/2 of NE 1/4 east of the Pinto Ridge Road), 33, 34 (N 1/2 and N 1/2 of the S 1/2), and 35 (north of the Stratford Game Reserve). **T23N R29EWM:** Sections 1 (S 1/2 of S 1/2), 5, 6, 7, 8, 9, 12 (except S 1/2 of SW 1/4), 13, 14, 15, 16 (E 1/2), 17, 18, 19 (except the Stratford Game Reserve), 20, 21, 22, 23, 24, 25, 26, 27, 28, 29, 30 (SE 1/4), 31, 32, 33, 34, and 35). **T24N R28EWM:** Section 35. **T24N R29EWM:** Sections 31 and 32 (W 1/2).
A map of PLWMA 201 is available from WDFW's Region 2 office in Ephrata, (509) 754-4624.

PLWMA 401 **– Rainier Timber Company (Pierce County):**

Kapowsin North:
T19N R06E all of section 24; section 12 SWSE; section 13 except private holdings in W1/2; section 14 N of S Prairie Ck except NW and except private holdings in SW; section 25 N of S Prairie Ck; **T19N R07E** all of sections 14, 15, 18, 19, 20, 21, 22, 27, 28, 29; sections 6, 7, 8, 10, 11 S of White River except private holdings; section 9 E1/2 S of White River except private holdings; except private holdings section 16 except NWNW and NWNENW; section 17 S of White River except N1/2NE; section 30 E1/2 N of S Prairie Ck; sections 31, 32 N of S Prairie Ck; section 33 except S1/2SWSE; section 34 W1/2; **T18N R07E** section 3 N of E Fork S Prairie Ck; section 5 E1/2 N of S Prairie Ck.

Kapowsin Central:
T19N R05E section 34 SE S of Patterson Road; **T19N R06E** section 32 S of Carbon River; **T18N R05E** all of sections 11, 12, 13, 14, 22, 23, 24, 25, 26, 27, 34, 35, 36; section 1 E1/2 except SWSE and W1/2SESE; section 2 S1/2 except private holdings in SE; section 3 N of Coplar Ck except NWNW; section 9 SE except SWSE; section 10 except NW and E1/2SW; section 15 except private holdings in SW; section 16 except W1/2NW and except private holdings in E1/2NW; section 21 NE and E1/2SE and NENW; section 28 E1/2 and S1/2SW; section 29 N of Puyallup River except private holdings in E1/2 and NW; section 32 N of Puyallup River or E of 1 Road; section 33 except private holdings in S1/2 of S1/2; **T18N R06E** all of sections 7, 8, 17, 18, 19, 20, 29, 30, 32; sections 4, 5, 9 S of Carbon River; section 6 except private holdings in SWSW; section 16 W1/2; section 21 W1/2; section 28 except E1/2 of E1/2; section 31 except private holdings in NWNW; section 33, 34 S of Highway 165; **T17N R05E** all of sections 1, 2; sections 3, 10, 11, 12 N of Puyallup River; **T17N R06E** all of sections 3, 4, 5, 6, 8, 9, 10, 15, 16, 22, 23, 24, 25, 26, 27, 35, 36; sections 2, 11, 13, 14 S of Highway 165; sections 7, 17, 18, 20, 21, 28, 33, 34 N of Puyallup River; **T17N R07E** sections 32, 33; section 29 except N1/2 of N1/2; **T16N R06E** all of section 1; sections 2, 3, 11, 12 N of Puyallup River; **T16N R07E** all of sections 4, 5, 6, 7, 8, 16; sections 17, 18, 20, 21, 33 N of S Fork Puyallup River; section 28 N of S Fork Puyallup River except E1/2NE.

Kapowsin South:
T17N R04E all of section 36; sections 23, 24 E of Ohop Creek except private holdings; section 25 N1/2 except private holdings; section 26 NE E of Ohop Creek except private holdings; section 35 E of Orville Road and E of Ohop Lake; **T17N R05E** all of sections 9, 14, 15, 16, 17, 22, 23, 24, 25, 26, 27, 28, 29, 31, 32, 33, 34, 35, 36; section 3 SWSW except private holdings; section 4 SW and SWNW except private holdings; section 5 S of Kapowsin Lake except NENE and except private holdings in s1/2 sections 7, 18 S of Kapowsin Lake; section 8 except private holdings in N1/2 section 10 except private holdings in N1/2; section 11 SW S of Flume and S1/2SE S of Flume; section 13 S of Flume except NENE; section 19 except SWSW; sections 20 except private holdings in NE; section 21 except private holdings in NW; section 30 except W1/2NW and NWSW; **T17N R06E** all of sections 19, 30, 32; section 18 SW S of Flume; section 20 S of Flume except private holdings in N1/2; section 29 S of Flume except N1/2SE and SWNE; section 31 except W1/2NE; section 33 S of Flume except private holdings; **T16N R05E** section 2 NW; section 6 N1/2 except private holdings; section 36 E of Busywild Creek; **T16N R06E** all of sections 4, 5, 6, 7, 8, 9, 10, 14, 15, 16, 17, 18, 19, 20, 21, 22, 24, 26, 27, 28, 29, 30, 31, 32, 33, 34, 36; sections 2, 11, 12 S of Puyallup River; section 3 except private holdings in NW; **T16N R07E** all of sections 19, 30, 31; sections 17, 18, 20, 21, 28, 33 S of S Fork Puyallup River; **T15N R06E** all of sections 1, 2, 3, 4, 5, 11, 12, 13, 14, 15, 22; sections 6, 8, 9, 10 N of Busywild Creek; section 23 except SW; section 24 except E1/2SE.

PLWMA 600 **- Merrill and Ring (Clallam County):**
Beginning at Clallam Bay, east along the Strait of Juan de Fuca to the mouth of Deep Creek, south along Deep Creek to the township line between Townships 30 and 31, west along said township line to Highway 113 (Burnt Mt. Road) and north along Burnt Mt. Road (Highway 112 and 113) to Clallam Bay and point of beginning, except the following described lands: **T31N R10W**: E 1/2 W 1/2, E 1/2 West of Deep Creek Section 19, Except SW 1/4 NW 1/4, SW 1/4, W 1/2 E 1/2 West of Deep Creek Section 30, Except North & West of Deep Creek Section 31: **T31N R11W**; Except the SW 1/4 SE 1/4 Section 7, Except that portion of NW 1/4 SE 1/4 which is County Park Section 10, Except the NE 1/4 NE 1/4 Section 14, Except W 1/2, W 1/2 E 1/2, SE 1/4 NE 1/4, NE 1/4 SE 1/4 Section 16, Except SW 1/4 NE 1/4 Section 17, Except NW 1/4 NW 1/4, SW 1/4, NW 1/4 north of the Pysht River, SE 1/4 NW 1/4, south of the Pysht River, SE 1/4 NE 1/4, NW 1/4 SE 1/4 Section 18, Except W 1/2 SW 1/4 Section 27, Except S 1/2 S 1/2, N 1/2 SW 1/4 Section 28, Except E 1/2 SE 1/4, SW 1/4 SE 1/4, NE 1/4 SW 1/4 Section 29, Except SW 1/4 SE 1/4 Section 30, Except NE 1/4 Section 31, Except All Section 32, Except All Section 33, except SW 1/4 NE 1/4, S 1/2 Section 34, Except All Section 36; **T31N R12W**; Except SE 1/4 SE 1/4, W 1/2 SE 1/4 East of Highway 112 Section 4, Except All East of Highway 112 Section 9, Except E 1/2 NE 1/4, SW 1/4 NE 1/4, E 1/2 SW 1/4, NW 1/4 SE 1/4 Section 13, Except S 1/2 SE 1/4 Section 14, Except E 1/2 NW 1/4 East of Highway 112 Section 23, Except SE 1/4 SW 1/4, SW 1/4 SE 1/4 Section 26, Except N 1/2 N 1/2, NE 1/4 SW 1/4 Section 35, Except All Section 36: **T32N R12W**; Except W 1/2 SE 1/4 Section 21, Except All Section 22, Except NW 1/4 Section 27, Except NE 1/4, N 1/2 SE 1/4, E 1/2 W 1/2 East of Highway 112 Section 28, Except E 1/2 W 1/2 East of Highway 112 Section 33, Except S 1/2 Section 36.

PLWMA 600A North **- Merrill and Ring North:** That portion of PLWMA 600 north of Highway 112.

PLWMA 600B South **- Merrill and Ring South:** That portion of PLWMA 600 south of Highway 112.

Maps

STATE LANDS

The Washington Department of Natural Resources (DNR) manages 3 million acres of state trust land. These lands are managed to generate income to build public schools, universities, and provide other public benefits. They also provide habitat for fish and wildlife, and offer many opportunities for recreation, such as camping, hunting and fishing.

Each year, thousands of people recreate on public and private lands; most of them treat the land and its resources with respect. But a few do not, and they cause problems for many people who recreate responsibly. Increasingly, private landowners are closing their lands to protect them from vandalism and theft. DNR wants to continue to keep trust lands open for hunting and fishing, but we need your help.

With the listings of many species as threatened or endangered, DNR needs to work harder to protect habitat. Wildlife need snags, trees and brush; fish need streams with clean water and gravel. Healthy habitats help provide healthy fish and wildlife populations. You can help. When you're hunting or fishing, please remember the following:

- Keep vehicles on roads and out of streams and wetlands.
- Get a permit before cutting large amounts of firewood.
- Snags and downed logs are best used for wildlife habitat, not for firewood.
- Leave your camp area as clean or cleaner than you found it.

For information, contact the nearest DNR region office, or call 1-800-527-3305. Report violators when you see abuse. Help keep public lands open to the public.

Where To Get Maps

Maps provided in this pamphlet are for general reference only. For specific boundaries, refer to the legal descriptions on pages 57-69. Arnolds Maps, LC Sportmaps, Metsker Maps and Northwest Map and Travel all sell maps with Game Management Unit Boundaries:

Arnolds Map Service
119 W 24th Street
Vancouver, WA 98660 **(360) 695-7897**
Maps with GMU boundaries on them.
USGS
Topographic Maps and other maps

Benchmark Maps
Washington Road & Recreation Atlas
Public lands maps with GMU overlays
Local bookstores **(916) 371-3930**
http://www.benchmarkmaps.com/wa.html

Champion Timberlands Visitor Recreation Map
31716 Camp One Road
Orting, WA 98360 **(800) 782-1493**

Department of Natural Resources
Major Public Lands maps & aerial photos
www.dnr.wa.gov

L C Sportsmaps
20606 SE 240th Street
Maple Valley, WA 98038 **425) 432-5508**
Maps with GMU boundaries on them and USGS topographic maps.

Metsger Maps
9616 40th Ave. S.W.
Lakewood, WA 98499 **(253) 588-5222**

WA State Department of Printing Fulfillment Center
TOPO and public lands maps
7580 New Market St SW
Tumwater WA 98501 **360-570-5024**

Washington Atlas and Gazetteer
Local bookstores

U.S. Geological Survey
Box 25046, MS 504
Denver Federal Center
Denver, CO 80225

Bureau of Land Management
Spokane District
1103 North Fancher
Spokane, WA 99202 **(509) 536-1200**

Northwest Map and Travel
525 West Sprague Ave.
Spokane, WA 99201 **(509) 455-6981**
nwmaps.com

WDFW Road Management Areas
Maps of most road management areas are available at WDFW Olympia office. Each WDFW regional office has maps of road management areas in that region. Idaho Panhandle, Okanogan and Umatilla National Forests each have maps of road closures in those forests.

WDFW Game Management Unit Map
Maps are available for a fee of $3.00. This map shows Game Management Unit boundaries on a Dept. of Transportation base map. To purchase a map, send a check or money order made payable to WDFW at 600 Capitol Way N., Olympia, WA 98501-1091.

U. S. Forest Service Maps:

Many national forest trailheads in Washington now charge an access fee. You may contact the Forest Service for access fees and maps at any of the following forest service offices:

Colville NF
765 S Main, Federal Bldg
Colville, WA 99114 **(509) 684-3711**

Gifford Pinchot NF
100600 NE 51st Circle
Vancouver, WA 98682 **(360) 891-5000**

Mt. Baker-Snoqualmie National Forest
21905 64th Ave. W
Mountlake Terrace, WA 98043-2278
(425) 775-9702 **(800) 627-0062**

Okanogan NF
1240 South Second Avenue
Okanogan, WA 98840 **(509) 826-3275**

Olympic NF
1835 Black Lake Blvd SW
Olympia, WA 98512 **(360) 956-2300**

Umatilla NF
2517 SW Hailey Avenue
Pendleton, OR 97801 **(541) 278-3716**

Wenatchee NF
215 Melody Lane
Wenatchee, WA 98801 **(509) 664-9200**

Vehicle Use Permits

The Department manages 800,000 acres of prime wildlife habitat and 600+ lake and river access sites across the state for your use and enjoyment. A **Vehicle Use Permit** from the Washington Department of Fish and Wildlife ($10 or FREE with a hunting or fishing license) is required. Permit sales support upkeep of these areas which are currently operating at 34% of the funding need. More information at wdfw.wa.gov/ or call a Fish and Wildlife office. **You can do more than hunt and fish on Department lands.** The permits required for parking vehicles at Washington Department of Fish and Wildlife (WDFW) wildlife areas and water access sites have a new name, look and display requirements. The **Vehicle Use Permits**, formerly known as Access Stewardship Decals, are required for use of all posted WDFW lands. The permits generate funding for maintenance of WDFW lands and water access sites used by hunters, anglers, boaters, bird watchers and other recreationists. The permits are now issued only once annually to each license holder and are transferable between up to two vehicles. In the past, a parking decal was issued with each license purchase but could not be transferred between vehicles. Additional permits may be purchased for $5 each. Original permits are $10 each if purchased separately without a fishing or hunting license.

The new permits must be clearly displayed and visible from outside the vehicle. They can be placed on the dash or hung from the rear view mirror.

The penalty for parking on WDFW lands without a permit also has been revised. The infraction for parking without a permit will be automatically reduced from $66 to $30, if the vehicle owner shows proof he or she has purchased a permit within 15 days of the violation.

Game Management Units
407
North Sound
418
Nooksack
WHATCOM
NORTH
CASCADES
426
Diablo
NATIONAL
PARK
CHELAN
SKAGIT
437
Sauk
450
Cascade
410
Island
ISLAND
448
Stillaguamish
SNOHOMISH
MAKAH
INDIAN
RESERVATION
601
Hoko
602
Dickey
603
Pysht
607
Soleduck
CLALLAM
621
Olympic
624
Coyle
612
Goodman
OLYMPIC
NATIONAL
PARK
615
Clearwater
OLYMPIC
NATIONAL PARK
JEFFERSON
618
Matheny
KITSAP
454
Issaquah
460
Snoqualmie
KING
QUINAULT
INDIAN
RESERVATION
638
Quinault
636
Skokomish
633
627
Kitsap
490
Cedar River
MASON
Mason
Lake
485
Green River
468
Stampede
GRAYS
HARBOR
642
Copalis
651
Satsop
648
Wynoochee
652
Puyallup
653
White
River
PIERCE
663
Capitol
Peak
666
Deschutes
660
Minot Peak
658
North
River
654
Mashel
MT RAINIER
NATIONAL
PARK
THURSTON
699
Long
Island
672
Fall
River
501
Lincoln
667
Skookumchuck
LEWIS
510
Stormking
South
Rainier
513
673
Williams
Creek
505
Mossyrock
684
Long
Beach
PACIFIC
506
Willapa
Hills
530
Ryderwood
520 Winston
516
Packwood
503
Randle
WAHKIAKUM
524 Margaret
522 Lookwit
550
Cowlitz
COWLITZ
560
Lewis
River
681
Bear
River
504
Stella
556
Toutle
558
Marble
554
Yale
SKAMANIA
KLICKITAT
564
Battle
Ground
572
Siouxon
574
Wind
River
578
West
Klickitat
CLARK
568
Washougal
Area Symbols
Water
Major Areas Outside of WA Dept of Fish and Wildlife Control
Game Management Unit Areas
0 5 10 20 30 40 50 60 70 80 90
Miles

Game Management Units

AREA DESCRIPTIONS

2004 Deer Areas and Private Lands Wildlife Management Areas

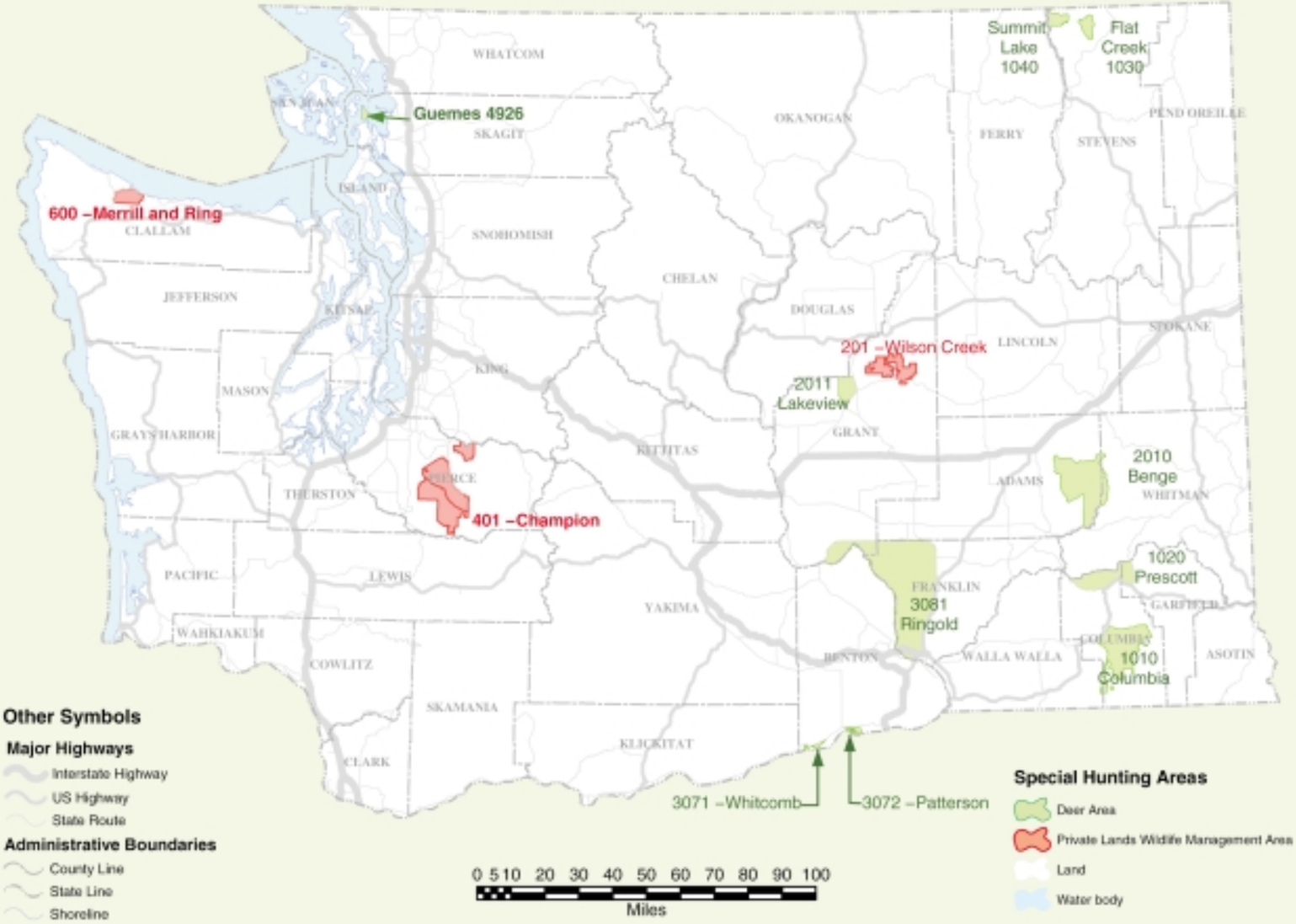

2004 Elk Areas

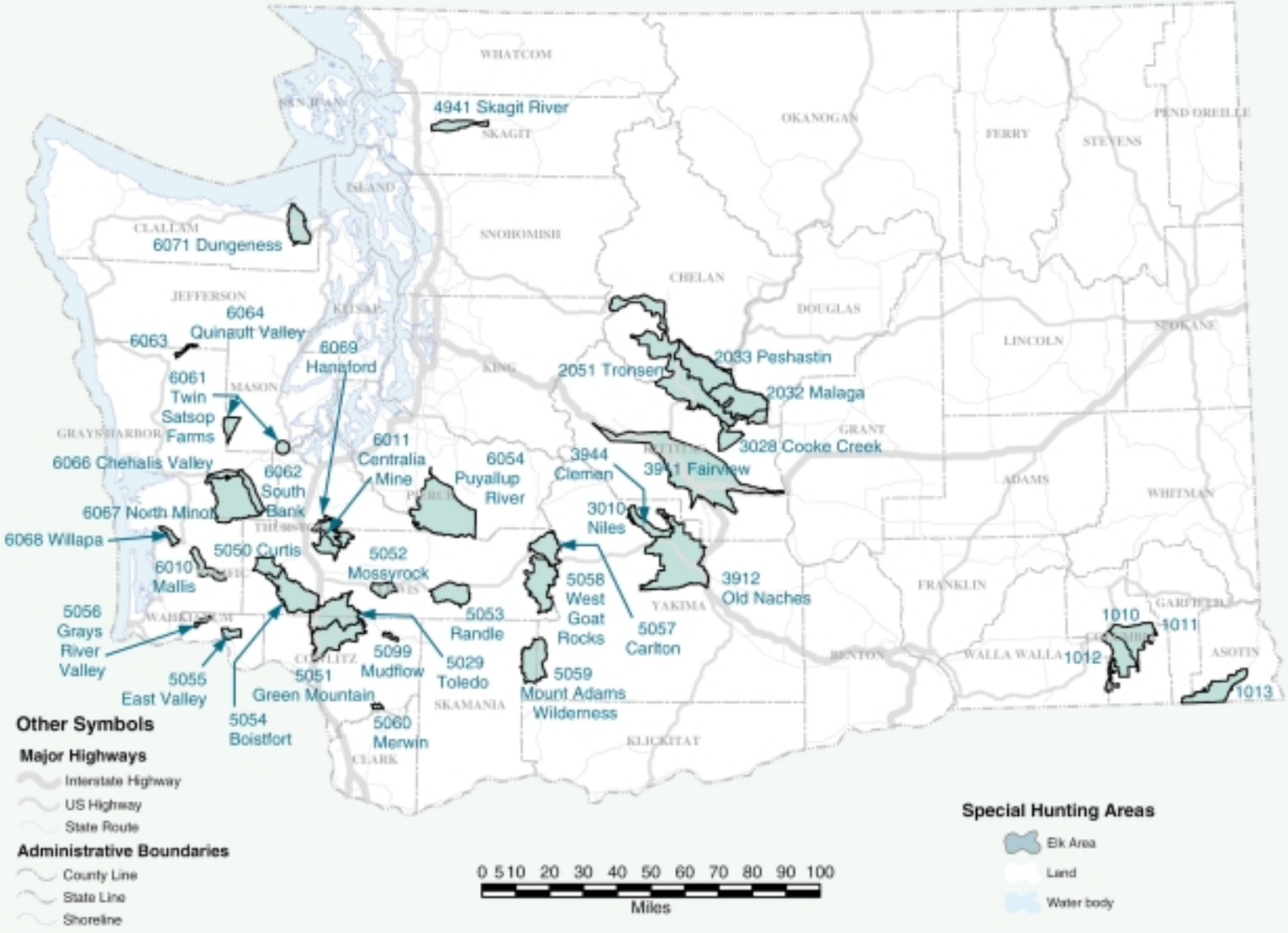

Area Descriptions

Area Descriptions

Bighorn Sheep Units.....**page 58**
Elk and Deer Areas .....**page 58-59**
Goat Units .....**page 59-60**
100 series GMUs .....**page 60-61**
200 series GMUs .....**page 61-63**
300 series GMUs .....**page 63-64**
400 series GMUs .....**page 64-65**
500 series GMUs .....**page 65-68**
600 series GMUs .....**page 68-69**

Bighorn Sheep Unit Descriptions

Sheep Unit 4 Selah Butte: Permit Area: That part of Yakima & Kittitas cos. between Ellensburg & Yakima E of the Yakima Rvr & N of Selah Crk, W of I-82 and S of I-90.

Sheep Unit 5 Umtanum: Permit Area: Those portions of Yakima and Kittitas cos. W of the Yakima Rvr, N of Wenas Crk, and E of USFS Rd 1701 to Manastash Lake and its drainage; S and E along the South Fork Manastash Crk to Manastash Crk and Yakima Rvr.

Sheep Unit 7 Cleman Mountain: Permit Area: That part of Yakima Co. S of Wenas Crk and E of USFS Road 1701, N of Hwy 410 and Hwy 12 and W of Yakima Rvr

Sheep Unit 10 Mt. Hull: Permit Area: That part of Okanogan Co. within the following described bndry: Beginning at Oroville; S along U.S. Hwy 97 to the Swanson's Mill Rd (old Mt. Hull Rd) near Lake Andrews; E to the Dry Gulch Rd; N to Oroville- Toroda Crk Rd (Molson Grade Rd); W to Oroville and point of beginning.

Sheep Unit 12 Lincoln Cliffs: Permit Area: That part of Lincoln Co. N of Hwy 2.

Sheep Unit 13 Quilomene: Permit Area: GMU 329.

Sheep Unit 14 Swakane: Permit Area: GMU 250.

Sheep Unit 15 Tieton: Permit Area: GMU 360.

Elk Area Descriptions

Elk Area No. 1010 (Columbia Co.): GMU 162 excluding Nat. Forest Land & Rainwater Wildlife Area.

Elk Area No. 1011 (Columbia Co.): That part of GMU 162 E of N Touchet Rd, excluding Nat. Forest land.

Elk Area No. 1012 (Columbia Co.): That part of GMU 162 W of N Touchet Rd, excluding Nat. Forest land & Rainwater Wildlife Area.

Elk Area No. 1013 (Asotin County): GMU 172, excluding National Forest lands.

Elk Area No. 2032 Malaga (Kittitas & Chelan cos.): Beginning at mouth of Davies Canyon on Columbia Rvr; W along Davies Canyon to cliffs above (N of) N Fork Tarpiscan Crk; W & N along cliffs to Bonneville Power Line; SW along powerline to N Fork Tarpiscan Rd in Section 9, Township 20N, Range 21E; N & W along N Fork Tarpiscan Rd to Colockum Pass Rd (Section 9, Township 20N, Range 21E); S & W on Coluckum Pass Rd to section line between Sections 8 & 9; N along section line between Sections 8 & 9 as well as Sections 4 & 5 (T20N, R21E) & Sections 32 & 33 (T21N, R21E) to Moses Carr Rd; W & N on Moses Carr Rd to Jump Off Rd; S & W on Jump Off Rd to Shaller Rd; N & W on Shaller Rd to Upper Basin Loop Rd; N & W on Upper Basin Loop Rd to Wheeler Ridge Rd; N on Wheeler Ridge Rd to Basin Loop Rd (pavement) in Section 10 (T21N, R20E); N on Basin Loop Rd to Wenatchee Heights Rd; W on Wenatchee Heights Rd to Squilchuck Rd; S on Squilchuck Rd to Beehive Rd (USFS Rd 9712); NW on Beehive Rd to USFS Rd 7100 near Beehive Reservoir; N & W on USFS Rd 7100 to Peavine Canyon Rd (USFS Rd 7101); N & E on Peavine Canyon Rd to Number Two Canyon Rd; N on Number Two Canyon Rd to Crawford Street in Wenatchee; E on Crawford Street to Columbia Rvr; S & E along Columbia Rvr to Davies Canyon & point of beginning (Naneum Green Dot, Washington Gazetteer, Wanatchee Nat. Forest).

Elk Area No. 2033 Pashastin (Chelan Co.): Beginning at Crawford Street & Columbia Rvr in Wenatchee; W on Crawford St & Number Two Canyon Rd to USFS 7101 Rd (Peavine Canyon); W on USFS 7101 Rd to Mission Crk Rd; N on Mission Crk Rd to USFS 7104 Rd (Sand Crk Rd); W on USFS 7104 Rd (Sand Crk Rd) to Camas Crk; W up Camas Crk to where Camas Crk crosses USFS 7200 Rd, T22N, R18E, Section 4; N along USFS 7200 Rd to U.S. Hwy 97; N on U.S. Hwy 97 to USFS 7300 Rd (Mt. Home Rd); N on USFS 7300 Rd to Wenatchee Rvr at Leavenworth; down Wenatchee Rvr & Columbia Rvr to point of beginning.

Elk Area No. 2051 Tronsen (Chelan County): All of GMU 251 except that portion described as follows: Beginning at the junction of Naneum Ridge Road (WDFW Rd 9) and Ingersol Road (WDFW Rd 1); north and east on Ingersol Rd to Colockum Rd (WDFW Rd 10); east on Colockum Road and Colockum Creek to the intersection of Colockum Creek and the Columbia River; south on the Columbia River to mouth of Tarpiscan Creek; west up Tarpiscan Creek and Tarpiscan Rd (WDFW Rd 14) and North Fork Rd (WDFW Rd 10.10) to the intersection of North Fork Rd and Colockum Rd; southwest on Colockum Rd to Naneum Ridge Rd; west on Naneum Ridge Rd to Ingersol Rd and the point of beginning.

Elk Area No. 3010 Nile (Yakima Co.): That part of GMUs 352 & 360 S of Upper Nile Loop Rd Bridge & N of Lower Nile Loop Rd Bridge (near The Woodshed Restaurant) & N & E of Nile elk fence.

Elk Area No. 3028 Cooke Creek (Kittitas Co.): Beginning at junction of Naneum Ridge & Swift Crk Rd in T20N, R20E, Section 16, E on Naneum Ridge Rd to Colockum Rd; S on Colockum & Brewton Rds to power lines in T20N, R21E, Section 29; S & W on power lines to Coleman Crk Rd; N on Coleman Crk Rd to Swift Crk Rd & point of beginning, excluding Arthur Coffin Game Reserve.

Elk Area No. 3911 Fairview (Kittitas Co.): Beginning with BPA Powerlines in T20N, R14E, Section 36; E along power lines through Cle Elum to Teanaway Rd; N on Teanaway Rd to Ballard Hill Rd; E on Ballard Hill Rd & Swauk Prairie Rd to Hwy 970; N on Hwy 970 to Hwy 97; S on Hwy 97 to powerlines in T20N, R17E, Section 34; E on power lines to Nanum Crk; S on Naneum Crk approximately 1/2 mile to power lines in T19N, R19E, Section 20; E & S along power lines to Vantage Hwy; E along Vantage Hwy to I-90; W along I-90 to Yakima Training Center bndry; S & W along Yakima Training Center bndry to I-82; N on I-82 to Thrall Rd; W on Thrall Rd to Wilson Crk; S on Wilson Crk to Yakima Rvr; N on Yakima Rvr to gas pipeline crossing in T17N, R18E, Section 25; S & W on gas pipeline to Umtanum Crk; W on Umtanum Crk to Durr Rd; N onDurr Rd to Umtaneum Rd; N on Umptaneum Rd to S Branch Canal; W on S Branch Canal to Bradshaw Rd; W on Bradshaw Rd to elk fence; N & W along elk fence to powerline crossing in T19N, R16E, Section 10; W along powerline (S branch) to Cabin Crk Rd; E & N on Cabin Crk Rd to Eon & I-90; E on I-90 to point of beginning.

Elk Area No. 3912 Old Naches (Yakima Co.): Starting at elk fence & Roza Canal along S bndry T14N, R19E, Section 8; following elk fence to sheep feeding site in T15N, R16E, Section 36; S on feeding site Access Rd to Old Naches Hwy; W & S on Old Naches Hwy to SR 12 & Naches Rvr; down Naches Rvr to Tieton Rvr; up Tieton Rvr approximately 2 miles to elk fence in T14N, R16E, Section 3; due S from start of elk fence to top of cliff; SW along cliff/rimrock to irrigation canal in T14N, R16E, Section 9; SW along irrigation canal to elk fence in T14N, R16E, Section 8; elk fence to powerlines in T13N, R16E, Section 34; S along powerlines approximately 3/4 mile to irrigation ditch; W along irrigation ditch to township line between T12N, R15E & T12N R16E; S along township line to S Fork Ahtanum Crk; S Fork Ahtanum Crk to Ahtanum Crk to Yakima Rvr; up Yakima Rvr to Roza Canal & point of beginning.

Elk Area No. 3944 Clemen (Yakima Co.): That portion of GMU 342 beginning at junction of Hwy 410 & USFS Rd 1701 (Big Bald Mt. Rd); N to USFS Rd 1712; E on USFS Rd 1712 (Clemen Ridge Rd) to elk fence gate (T15N R17E, Section 23 NE 1/4) at top of Austin Spur Rd; S & W along elk fence to Hwy 410 to point of beginning.

Elk Area No. 4041 Grandy Creek (Skagit Co.): Begin at intersection of CP 190 Rd & CP 132 Rd (Section 28, T36N R5E); E along CP 132 Rd to CP 130 Rd; E & S along CP 130 Rd to CP 110 Rd, W, S & E along CP 110 Rd to Childs Crk; S down Childs Crk to SR 20; E on SR 20 to Grandy Crk; S down Grandy Crk to Skagit Rvr; S on a line to S Skagit Hwy; W on S Skagit Hwy to SR 9; N on SR 9 to SR 20; E on SR 20 to Helmick Rd; N on Helmick Rd to CP 190 Rd to CP 132 Rd & point of beginning (WA Atlas & Gazetter & Mt. Baker-Snoqualmie Nat. Forest Map).

Elk Area No. 4941 Skagit River (Skagit Co.): Beginning at intersection of SR 9 & SR 20; E on SR 20 to Grandy Crk; S down Grandy Crk to Skagit Rvr; S on a line to S Skagit Hwy; W on S Skagit Hwy to SR 9; N on SR 9 to point of beginning.

Elk Area No. 5029 Toledo (Lewis and Cowlitz counties): Beginning at the Cowlitz River and State Highway 505 junction; east along the Cowlitz River to the Weyerhaeuser 1800 Road; south along Weyerhaeuser 1800 Road to Cedar Creek Road; east along Cedar Creek Road to Due Road; south on Due Road to Weyerhaeuser 1823 Road; south along Weyerhaeuser 1823 Road to the Weyerhaeuser 1945 Road; south along the Weyerhaeuser 1945 Road to the Weyerhaeuser 1900 Road; south along the Weyerhaeuser 1900 Road to the North Fork Toutle River; west along the North Fork Toutle River to the Toutle River; west on the Toutle River to the Cowlitz River; North along the Cowlitz River to the junction of State Highway 505 and the point of beginning.

Elk Area No. 5051 Green Mountain (Cowlitz County): Beginning at the junction of the Cowlitz River and the Toutle River; east along the Toutle River to the North Fork Toutle River; east along the North Fork Toutle River to the Weyerhaeuser 1900 Road; south along the Weyerhaeuser 1900 Road to the Weyerhaeuser 1910 Road; south along the Weyerhaeuser 1910 Road to the Weyerhaeuser 2410 Road; south along the Weyerhaeuser 2410 Road to the Weyerhaeuser 4553 Road; south along the Weyerhaeuser 4553 Road to the Weyerhaeuser 4500 Road; south along the Weyerhaeuser 4500 Road to the Weyerhaeuser 4400 Road; south along the Weyerhaeuser 4400 Road to the Weyerhaeuser 4100 Road; east along the Weyerhaeuser 4100 Road to the Weyerhaeuser 4700 Road; south along the Weyerhaeuser 4700 Road to the Weyerhaeuser 4720 Road; west along the Weyerhaeuser 4720 Road to the Weyerhaeuser 4730 Road; west along the Weyerhaeuser 4730 Road to the Weyerhaeuser 4732 Road; west along the Weyerhaeuser 4732 Road to the Weyerhaeuser 4790 Road; west along the Weyerhaeuser 4790 Road to the Weyerhaeuser 1390 Road; south along the Weyerhaeuser 1390 Road to the Weyerhaeuser 1600 Road; west along the Weyerhaeuser 1600 Road to the Weyerhaeuser Logging Railroad Tracks at Headquarters; west along the Weyerhaeuser Logging Railroad Track to Ostrander Creek; west along Ostrander Creek to the Cowlitz River; north along the Cowlitz River to the Toutle River and point of beginning.

Elk Area No. 5052 Mossyrock (Lewis Co.): Beginning at intersection of Winston Crk Rd & State Hwy 12; E on State Hwy 12 to Cowlitz Rvr; E on Cowlitz Rvr to Riffe Lake; SE along S shore of Riffe Lake to Swofford Pond outlet Crk; S on Swofford Pond outlet Crk to Green Mt. Rd; W on Green Mt. Rd to Perkins Rd; W on Perkins Rd to Longbell Rd; S on Longbell Rd to Winston Crk Rd; N on Winston Crk Rd to State Hwy 12 & point of beginning (All lands owned & managed by Cowlitz Wildlife Area are excluded from this Elk Area).

Area Descriptions

Elk Area No. 5053 Randle (Lewis Co.): Beginning at town of Randle & intersection of U.S. Hwy 12 & SR 131 (USFS 23 & 25 Rds); S on SR 131 to USFS 25 Rd; S on USFS 25 Rd to Cispus Rvr; W along Cispus Rvr to Champion 300 line bridge; S & W on Champion 300 line to Champion Haul Rd; N along Champion Haul Rd to Kosmos Rd; N on Kosmos Rd to U.S. Hwy 12; E on U.S. Hwy 12 to Randle & point of beginning (All lands owned & managed by Cowlitz Wildlife Area are excluded from this Elk Area).

Elk Area No. 5054 Boistfort (Lewis Co.): Beginning at town of Vader; W along State Hwy 506 to Wildwood Rd; N along Wildwood Rd to Abernathy 500 line gate (Section 20, T11N, R3W, Willamette Meridian); NW along 500, 540, & 560 lines to Weyerhaeuser 813 line; NW along 813, 812, 5000J, 5000 & 4000 lines to Pe Ell/McDonald Rd (Section 15, T12N, R4W); W along Pe Ell/McDonald Rd to Lost Valley Rd;NE along Lost Valley Rd to Boistfort Rd; N along Boistfort Rd to King Rd; E along King Rd to town of Winlock & State Hwy 603; S along Hwy 505 to Interstate 5; south along Interstate 5 to State Hwy 506; west along State Hwy 506 to town of Vader & point of beginning.

Elk Area No. 5056 Grays Rvr Valley (Wahkiakum Co.): On or within 3/4 mile of agricultural land in Grays Rvr Valley within following sections: T10N, R7W, sections 8, 9, 17, 18 & T10N, R8W, sections 13, 23, 24, 26.

Elk Area No. 5057 Carlton (Lewis Co.): That part of GMU 513 (S Rainier) lying E of Hwy 123 & N of Hwy 12.

Elk Area No. 5058 W Goat Rocks (Lewis Co.): Goat Rocks Wilderness W of Pacific Crest Trail.

Elk Area No. 5059 Mt. Adams Wilderness (Skamania & Yakima cos.): The Mt. Adams Wilderness.

Elk Area No. 5099 Mudflow (Cowlitz County): That part of GMU 522 (Loo-wit) that is within the boundary of the St. Helens Wildlife Area.

Elk Area No. 5060 Merwin (Cowlitz Co.): Beginning at SR 503 & Longview Fibre Rd WS-8000 junction; N & W on Longview Fibre Rd WS-8000 to Day Place Rd; W on Day Place Rd to Dubois Rd; S on Dubois Rd to SR 503; E on SR 503 to SR 503 & Longview Fibre Rd WS-8000 junction & point of beginning.

Elk Area No. 6010 Mallis (Pacific Co.): That part of GMUs 506, 672, & 673 within one mile either side of SR 6 between E end of Elk Prairie Rd & Mallis Landing Rd.

Elk Area No. 6011 Centralia Mine (Lewis Co.): That portion of GMU 667 within Centralia Min property bndry.

Elk Area No. 6054 Puyallup River (Pierce Co.): That part of GMU 654 S of Puyallup Rvr.

Elk Area No. 6061 Twin Satsop Farms (Mason Co.): That portion of GMU 651 starting at junction of Deckerville Rd & Brady-Matlock Rd; SW to junction with W Boundary Rd; N on W Boundary Rd to Deckerville Rd; E on Deckerville Rd to junction of Brady-Matlock Rd & point of beginning. In addition, area within a circle with a radius of 2 miles centered on junction of SR 108 & Eich Rd.

Elk Area No. 6062 South Bank (Grays Harbor Co.): That portion of GMU 660 (Minot Peak) described as follows: Beginning at Hwy 12 & Wakefield Rd Junction (S Elma); S on Wakefield Rd, across Chehalis Rvr to S Bank Rd; SE on S Bank Rd to Delezene Rd; S on Delezene Rd to a point one mile from S Bank Rd; SE along a line one mile SW of S Bank Rd to Oakville-Brooklyn Rd; E on Oakville-Brooklyn Rd to Oakville & Hwy 12; NW on Hwy 12 to Wakefield Rd to Elma & point of beginning.

Elk Area No. 6063 (Grays Harbor & Jefferson cos.): Private lands within Elk Area 6064 E of Hwy 101.

Elk Area No. 6064 Quinault Valley (Grays Harbor & Jefferson cos.): That portion of GMU 638 (Quinault) within the Quinault River watershed.

Elk Area No. 6066 Chehalis Valley (Grays Harbor Co.): That portion of GMU 660 (Minot Peak) beginning at Hwy 12 & Hwy 107 junction near Montesano; E & S on Hwy 12 to Oakville; S on Oakville-Brooklyn Rd to a point one mile W of S Bank Rd; NW along a line one mile SW of S Bank Rd to Delezene Rd; N along Delezene Rd to S Bank Rd; NW along S Bank Rd to Wakefield Rd; N on Wakefield Rd to Chehalis Rvr; W on Chehalis Rvr to Hwy 107 bridge; N on Hwy 107 to Hwy 12 & point of beginning.

Elk Area No. 6067 North Minot (Grays Harbor Co.): The portion of GMU 660 (Minot Peak) beginning at junction on SR 107 & Melbourne A-line, on Melbourne A-line to Vesta F-line; S on Vesta F-line to Vesta H-line (Vesta Crk Rd); S on Vesta Crk Rd to N Rvr Rd; S & E on N Rvr Rd to Brooklyn Rd; E on Brooklyn Rd to Garrard Crk Rd; E & N on Garrard Crk Rd to S Bank Rd; E on S Bank Rd to S State St.(Oakville); N on S State St. to US 12; NW & W on US 12 to SR 107; S & SW on SR 107 to Melbourne A-line & point of beginning.

Elk Area No. 6068 Willapa (Grays Harbor Co.): That part of GMU 658 S of SR 105 between intersection of SR 105 & Hammond Rd & SR 105 bridge over Smith Crk; & within one mile N of SR 105 W from Hammond & E of SR 105 bridge over Smith Crk.

Elk Area No. 6069 Hanaford (Lewis & Thurston cos.): Beginning at intersection of Salzer Valley Rd & Centralia-Alpha Rd; E & N on Salzer Valley Rd to W on Little Hanaford Rd to N on Teitzel Rd to W on Big Hanaford Rd to N on Hwy 507 to E on Skookumchuck Rd to first bridge over Skookumchuck Rvr; E along Skookumchuck Rvr to Skookumchuck Road bridge; east on Skookumchuck Road to steel tower Bonneville powerline; SW along powerline to E & S on Big Hanaford Rd to Weyerhaeuser Rd E160 to to Weyerhaeuser Rd E240 to S on N Fork Rd to W on Alpha-Centralia Rd to point of beginning.

Elk Area No. 6071 Dungeness (Clallam Co.): That part of GMU 621 N & W of Jimmy Come Lately Crk & Gray Wolf Rvr & that part of GMU 624 W of Jimmy Come Lately Crk & E of Dungeness Rvr.

Deer Area Descriptions

Deer Area No. 1010 (Columbia Co.): GMU 162 excluding Nat. Forest land & Rainwater Wildlife Area.

Deer Area No. 1020 Prescott (Columbia & Garfield cos.): That portion of GMU 149 between Hwy 261 & Hwy 127.

Deer Area No. 1030 Flat Creek (Stevens Co.): That portion of GMU 105, beginning at the junction of Northport–Flat Creek Rd (Co. 4005) and Bull Hill Rd; N on Bull Hill Rd to USFS Rd 240; N on USFS Rd 240 to USFS Rd 230 (Belshazzar Mtn Rd); E & N on USFS Rd 230 to East Boundary of Colville National Forest at Section 24; N on Forest Boundary to Sheep Creek Rd (USFS 15, Co. 4220); W on Sheep Creek Rd to USFS Rd 170 at Kiel Springs; S on USFS Rd 170 to Lael-Flat Creek Rd (USFS 1520); S on Lael-Flat Creek Rd (USFS 1520, Co. 4181) to Northport–Flat Creek Rd; N on Northport–Flat Creek Rd to Bull Hill Rd junction and point of beginning.

Deer Area No. 1040 Summit Lake (Stevens Co.): That portion of GMU 105, beginning the intersection of Sand Creek Rd (Co. 4017) and the Kettle River at the Rock Cut Bridge; N and E on Sand Cr Rd to Lael–Flat Cr Rd (Co. 4181, USFS Churchill Mine Rd, 1520); E on Lael–Flat Cr Rd (Churchill Mine Rd) to intersection with USFS Rd 15 near Fisher Cr; N & E on USFS Rd 15 to USFS Rd 180; N & W on USFS Rd 180 and continue W on Box Canyon–Deep Creek Rd (USFS Rd 030, Co. 4212) to the intersection of Box Canyon–Deep Creek Rd and the Kettle River; S on the Kettle River to the intersection of Sand Creek Rd and the Kettle River at the Rock Cut Bridge and the point of beginning.

Deer Area No. 2010 Benge (Adams Co.): That part of GMU 284 beginning at town of Benge; W on Benge-Washtucna Rd to Cow Crk; N along Cow Crk to McCall Rd; E on McCall Rd to Gering Rd; E on Gering Rd to Lakin Rd; E on Lakin Rd to Revere Rd; S on Revere Rd to Rock Crk; S along Rock Crk to Palouse Rvr; S & W along Palouse Rvr to SR 26; w on SR 26 to Beckley Rd; N on Beckley Rd to Negro Rd; N on Negro Rd to Beckley Rd; N on Beckley Rd to Benge-Winona Rd; W on Benge-Winona Rd to Benge & point of beginning.

Deer Area No. 2011 Lakeview (Grant Co.): That part of GMU 272 beginning at junction of SR 28 & First Ave. in Ephrata; W on First Ave. to Sagebrush Flats Rd; W on Sagebrush Flats Rd to Davis Canyon Rd; N on Davis Canyon Rd to E Rd NW; N on E Rd NW to Grant-Douglas Co. line: E along Co. line to point where Co. Line turns N; from this point continue due E to SR 17; S on SR 17 to SR 28 at Soap Lake; S on SR 28 to junction with First Ave. in Ephrata & point of beginning.

Deer Area No. 3071 Whitcomb (Benton Co.): That part of GMU 372 made up by Whitcomb Unit of Umatilla Nat. Wildlife Refuge.

Deer Area No. 3072 Paterson (Benton Co.): That part of GMU 372 made up by Paterson Unit of Umatilla Nat. Wildlife Refuge.

Deer Area No. 3081 (Franklin Co.): That part of GMU 381 that is W of Hwys 395 & 17.

Deer Area No. 4926 Guemes (Skagit Co.): That part of GMU 407 (N Sound) on Guemes Island.

Deer Area No. 5051 Fisher Island (Cowlitz Co.): The islands in Columbia Rvr known as Fisher Island & Hump Island in Game Management Unit 504.

Goat Unit Descriptions

Goat Unit 2-1 Chelan N. (Chelan Co.): Permit Area: Beginning at mouth of Fish Crk on Lake Chelan (Moore Point): then NE up Fish Crk & USFS trail 1259 to Sawtooth crest near Deephole Spring; then SE along Sawtooth crest, which separates Chelan & Okanogan Co., to Horsethief Basin & headwaters of Safety Harbor Crk; S along Safety Harbor Crk to Lake Chelan, NW along N shore of Lake Chelan to mouth of Fish Crk at Moore Point & point of beginning.

Goat Unit 2-2 Methow Area: Permit Area: Okanogan Co. within following described bndry: Begin at Twisp, W along Twisp Rvr Rd (Co. Rd 4440) to Rds End; W up Twisp Pass Trail 432 to Twisp Pass & Okanogan Co. line; N on Okanogan Co. line through Washington Pass to Harts Pass; SE down Harts Pass (Rd 5400) to Lost Rvr; along Lost Rvr-Mazama Rd to Mazama; SW to State Hwy 20; SE on State Hwy 20 to Twisp & point of beginning.

Goat Unit 3-6 Naches Pass: Permit Area: Yakima & Kittitas Cos. within following described bndry: Begin at Chinook Pass; N along Pacific Crest Trail to Naches Pass; E to USFS Rd 19 & con tinuing to State Hwy 410; W along State Hwy 410 to Chinook Pass & point of beginning.

Goat Unit 3-7 Bumping River: Permit Area: GMU 356. **EXCEPT** Timberwolf Mt., which is closed.

Goat Unit 3-9 Tieton River: Permit Area: Yakima Co. within following described bndry: Begin at White Pass & Pacific Crest Trail; S to Yakama Indian Reservation Bndry; E to USFS Jeep Trail 1137; W to USFS Rd 1070-578 Spur; W to Rd 1000; N to USFS Rd 12; N to State Hwy 12; W on State Hwy 12 to point of beginning.

Goat Unit 3-10 Blazed Ridge: Permit Area: Kittitas & Yakima Cos. within following described bndry: Begin at mouth of Cabin Crk on Yakima Rvr; W along Cabin Crk to headwaters near Snowshoe Butte; S along Cascade Crest separating Green & Yakima Rvr drainage to Pyramid Peak; SE along N. Fork; Little Naches, & Naches Rvr to Yakima Rvr; N along Yakima Rvr to mouth of Cabin Crk & point of beginning.

Goat Unit 4-38 Corral Pass: Permit Area: Pierce Co. within following described bndry: Beginning where Goat Crk intersects Corral Pass Rd; SE up Goat Crk to Cascade Crest; N along Crest to USFS Trail 1188; NW along said trail to USFS Trail 1176; N on said trail to Corral Pass; W on Corral Pass Rd to its intersection with Goat Crk & point of beginning.

Goat Unit 5-2 Tatoosh: Permit Area: Lewis Co. within following described bndry: Begin at junction of southern Mt. Rainier Nat'l Park Bndry & State Hwy 123; S on State Hwy 123 to US Hwy 12; SW on Hwy 12 to Skate Crk Rd (USFS Rd 52); NW on USFS Rd 52 to junction of Morse Crk Rd (old road to Longmire Campground); N on Morse Crk Rd to Mt. Rainier Nat'l Park Boundary; E along southern park bndry to point of beginning.

Goat Unit 5-3 Smith Crk: Permit Area: Lewis Co. within following described bndry: Begin at Randle; E along US Hwy12 to USFS Rd 21; SE on USFS Rd 21 to USFS Rd 22; NE & NW on USFS Rd 22 to USFS Rd 23; E & NW on USFS Rd 23 to USFS Rd 25; N on USFS Rd 25 to Randle & point of beginning.

Goat Unit 5-4 Goat Rocks: Permit Area: Lewis Co. S of White Pass Hwy (US Hwy 12) & E of Johnson Crk Rd (USFS Rd 1302).

100 Series: GMUs 101-186

WAC 232-28-331 Game management units (GMUs) bndry descriptions- Region one.

GMU 101-SHERMAN (Ferry & Okanogan cos.): Beginning at Kettle Rvr & US-Canadian border near Ferry Customs Office, N of town of Toroda; E on US-Canadian border to Kettle Rvr, E of town of Laurier; S down Kettle Rvr (Ferry-Stevens Co. line) to mouth of Kettle Rvr on Lake Roosevelt; S down western shore of Lake Roosevelt to northeastern corner of Colville Indian reservation; W on northeastern Colville Indian reservation bndry to SR 21; N on SR 21 to SR 20 at town of Republic; NW on SR 20 to Toroda Crk Rd (Okanogan Co. Rd 9495) at town of Wauconda; NE on Toroda Crk Rd (Okanogan Co. Rd 9495 & Ferry Co. Rd 502) to Toroda Crk at town of Toroda; E along Toroda Crk to its mouth on Kettle Rvr; N up Kettle Rvr to US-Canadian border near Ferry Customs Office N of town of Toroda & point of beginning.

GMU 105-KELLYHILL (Stevens Co.): Beginning at Kettle Rvr (Ferry-Stevens Co. line) & US-Canadian border E of town of Laurier; E on US-Canadian border to Lake Roosevelt (Columbia Rvr); SW along eastern shore of Lake Roosevelt to US Hwy 95 bridge; W on US Hwy 95 over bridge to western shore of Lake Roosevelt; N on western shore of Lake Roosevelt to mouth of Kettle Rvr; N up Kettle Rvr to US-Canadian border E of town of Laurier & point of beginning.

GMU 108-DOUGLAS (Stevens Co.): Beginning at junction of US Hwy 395 & SR 20 in town of Colville; NW on US Hwy 395 (SR 20) to bridge over Lake Roosevelt; N up southeastern shore of Lake Roosevelt & Columbia Rvr to SR 25 bridge over Columbia Rvr at town of Northport; S on SR 25 to Aladdin Rd in town of Northport; SW on Aladdin Rd to SR 20, E of town of Colville; W on SR 20 to Hwy 395 at town of Colville & point of beginning.

GMU 111-ALADDIN (Stevens & Pend Oreille cos.): Beginning at junction of Aladdin Rd & SR 20 on E side of Colville; N on Aladdin Rd to SR 25 at town of Northport; N on SR 25 to bridge over Columbia Rvr; NE along southeastern shoreline of Columbia Rvr to US-Canadian border; E along US-Canadian border to Pend Oreille Rvr; S along Western shoreline of Pend Oreille Rvr to Tiger E Rd, which is due E of town of Tiger; W on Tiger E Rd to SR 20 at town of Tiger; W & S on SR 20 to junction with Aladdin Rd, E of town of Colville & point of beginning.

GMU 113-SELKIRK (Pend Oreille Co.): Beginning on Western shore of Pend Oreille Rvr at US-Canadian border; E on US-Canadian border to Washington-Idaho state line; S on Washington-Idaho state line to southwestern shore of Pend Oreille Rvr at town of Newport; NW along southwestern shore of Pend Oreille Rvr to US-Canadian border & point of beginning.

GMU 117-49 DEGREES NORTH (Stevens & Pend Oreille cos.): Beginning at junction of SR 20 & US Hwy 395 at town of Colville; E on SR 20 to Tiger E Rd at town of Tiger; E on Tiger E Rd to western shore of Pend Oreille Rvr; S along southwestern shore of Pend Oreille Rvr to Washington-Idaho state line; S along Washington-Idaho state line to US Hwy 2 in town of Newport; SW & S on US Hwy 2 to Deer Park-Milan Rd; W on Deer Park-Milan Rd to US Hwy 395 at town of Deer Park; NW on US Hwy 395 to its junction with SR 20 at town of Colville & point of beginning.

GMU 121-HUCKLEBERRY (Stevens Co.): Beginning at US Hwy 395 bridge over Lake Roosevelt (Columbia Rvr) NW of town of Kettle Falls; SE on US Hwy 395 through Colville & Chewelah to SR 292 at Loon Lake; W on SR 292 to SR 231 at town of Springdale; S on SR 231 to NE corner of Spokane Indian reservation; W on northern bndry of Spokane Indian reservation to western bndry of Colville Indian reservation on Ferry-Okanogan Co. line on Lake Roosevelt; N along Colville Indian reservation bndry to its northern corner on Lake Roosevelt; W along Colville Indian reservation bndry to western shore of Lake Roosevelt; N along western shore of Lake Roosevelt to US Hwy 395 bridge over Lake Roosevelt NW of town of Kettle Falls & point of beginning.

GMU 124-MOUNT SPOKANE (Spokane, Stevens & Pend Oreille cos.): Beginning at junction of SR 231 & SR 292 at town of Springdale; E on SR 292 to US Hwy 395 at Loon Lake; SE on US Hwy 395 to Deer Park-Milan Rd; E on Deer Park-Milan Rd to US Hwy 2; N & NE on US Hwy 2 to Washington-Idaho state line at town of Newport; S on Washington-Idaho state line to Spokane Rvr; W & NW down N shore of Spokane Rvr to Spokane Indian reservation bndry (Chamokane Crk) N along eastern bndry of Spokane Indian reservation bndry to northeastern corner of Spokane Indian reservation; E from northeastern corner of Spokane Indian reservation to SR 231; N on SR 231 to SR 292 at town of Springdale & point of beginning.

GMU 127-MICA PEAK (Spokane Co.): Beginning at mouth **of** Latah Crk (Hangman Crk) on Spokane Rvr; E up S shore of Spokane Rvr to Maple St. Bridge; N across Maple St. Bridge to N shore of Spokane Rvr; E on N shore of Spokane Rvr to Washington-Idaho state line; S on Washington-Idaho state line to SR 274 at town of Willard; SW on SR 274 to SR 27 at town of Tekoa; NW on SR 27 to Fairbanks Rd; W on Fairbanks Rd to Dunn Rd; SW on Dunn Rd to Merrit Rd; W on Merrit Rd to US Route 195; N on US Route 195 to I-90; E on I-90 to Latah Crk ; N down Latah Crk to Spokane Rvr & point of beginning.

GMU 130-CHENEY (Spokane & Lincoln cos.): Beginning on Spokane Rvr & SR 231; E up N shore of Spokane Rvr to Maple St. Bridge; S on Maple St. Bridge to S shore of Spokane Rvr; W on S shore of Spokane Rvr to Latah Crk (Hangman Crk) in Spokane; S up Latah Crk to I-90; W on I-90 to US Hwy 195; S on US Hwy 195 to Rosalia exit & S to Gashouse Rd in town of Rosalia; W on Gashouse Rd to Squaw Rd; NW on Squaw Rd to Blackman Rd; W on Blackman Rd to Texas Ferry Rd; S on Texas Ferry Rd to Siegal Rd; W on Siegal Rd to Belsby Rd; W on Belsby Rd to Henderson Rd; W on Henderson Rd to Mullinix Rd; N on Mullinix Rd to Reed Rd; W on Reed Rd to Spuller Rd; S on Spuller Rd to Dewey Rd; W on Dewey Rd to Stoner Rd; SW on Stoner Rd to SR 23; NW along SR 23 to SR 231; N on SR 231 to US Hwy 2; E on US Hwy 2 to SR 231 at town of Reardan; N along State Hwy 231 to Spokane Rvr & to point of beginning.

GMU 133-ROOSEVELT (Lincoln Co.): Beginning at W end of Grand Coulee Dam at Lake Roosevelt; E along Grant-Okanogan, Lincoln-Okanogan, Lincoln-Ferry Co. lines on Lake Roosevelt to Spokane Rvr; E up Spokane Rvr, following Lincoln-Stevens Co. line, to SR 231; S on SR 231 to US Hwy 2 at town of Reardan; W on US Hwy 2 to SR 21 at town of Wilbur; N on SR 21 to SR 174; NW on SR 174 to SR 155 at town of Grand Coulee; NE on SR 155 to access road to Grand Coulee Dam causeway (access restricted); E on causeway access road to W end of Grand Coulee Dam at Lake Roosevelt & point of beginning.

GMU 136-HARRINGTON (Lincoln & Grant cos.): Beginning at town of Grand Coulee at SR 174 & Rd W N.E. (Grand Coulee Hill Rd); SE on SR 174 to US Hwy 2 at town of Wilbur; E on US Hwy 2 to I-90; SW on I-90 to Danekas Rd (Interstate Hwy Exit 231); W on Danekas Rd to Tokio Rd; W on Tokio Rd to Marcellus Rd; N on Marcellus Rd to Davis Rd; W on Davis Rd to Rd 12 N.E.; W on Rd 12 N.E. to Rd W N.E.; N on Rd W N.E. to Rd X N.E. at town of Marlin; N on Rd X N.E. to Kiner Rd (Lincoln Co. Rd 9115); NE, E, N, E, & N on Kiner Rd to US Hwy 2, E of town of Almira; SW on US Hwy 2 to Maxwell Rd; W on Maxwell Rd to Old Coulee Rd at town of Almira; N on Old Coulee Rd to Douglas Rd; W on Douglas Rd to Peterson Rd; N on Peterson Rd to Rd X N.E.; N on Rd X N.E. to Rd 52 N.E.; E on Rd 52 N.E. to Rd W N.E.; N on Rd W N.E. to Grand Coulee Hill Rd; N on Grand Coulee Hill Rd to SR 174 in town of Grand Coulee & point of beginning.

GMU 139-STEPTOE (Lincoln, Whitman, & Spokane cos.): Beginning at Washington-Idaho state line & SR 274 at town of Willard; W on SR 274 to SR 27 at town of Tekoa; NW on SR 27 to Fairbanks Rd; W on Fairbanks Rd to Dunn Rd; SW on Dunn Rd to Merrit Rd; W on Merrit Rd to town of Rosalia; from Rosalia, W on Gashouse Rd to Squaw Rd; NW on Squaw Rd to Blackman Rd; W on Blackman Rd to Texas Ferry Rd; S on Texas Ferry Rd to Siegal Rd; W on Siegal Rd to Belsby Rd; W on Belsby Rd to Henderson Rd; W on Henderson Rd to Mullinix Rd; N on Mullinix Rd to Reed Rd; W on Reed Rd to Spuller Rd; S on Spuller Rd to Dewey Rd; W on Dewey Rd to Stoner Rd; SW on Stoner Rd to SR 23; N on SR 23 to Lamont Rd; SW on Lamont Rd to Revere Rd; S on Revere Rd to Rock Crk; S down Rock Crk to Palouse Rvr; S down Palouse Rvr to SR 26; E along SR 26 to US Hwy 195 at town of Colfax; S on US Hwy 195 to SR 270; E on SR 270 to Washington-Idaho state line; N on Washington-Idaho state line to SR 274 at town of Willard & point of beginning.

GMU 142-ALMOTA (Whitman Co.): Beginning at US Hwy 195 & SR 26 at town of Colfax; SE on US Hwy 195 to SR 270; E on SR 270, through town of Pullman to Washington-Idaho state line near Moscow, Idaho; S along Washington-Idaho state line to Snake Rvr (Asotin-Whitman Co. line), N of town of Clarkston; W along Snake Rvr (Asotin-Whitman, Garfield-Whitman, & Columbia-Whitman Co. line) to mouth of Palouse Rvr (Franklin-Whitman Co. line); N & E up Palouse Rvr to SR 26, W of town of Gordon; E on SR 26 (Washtucna-Lacrosse Hwy) to US Hwy 195 at town of Colfax & point of beginning.

GMU 145-MAYVIEW (Garfield & Asotin cos.): Beginning at SR 127 bridge crossing Snake Rvr (Whitman-Garfield Co. line) at Central Ferry; E along Snake Rvr (Whitman-Asotin & Whitman-Garfield Co. lines) to mouth of Alpowa Crk; S up Alpowa Crk to US Hwy 12 bridge; W on US Hwy 12 to SR 127; N on SR 127 (Central Ferry Hwy) to bridge crossing Snake Rvr (Garfield-Whitman Co. line) at Central Ferry & point of beginning.

GMU 149-PRESCOTT (Walla Walla, Columbia, & Garfield cos.): Beginning on Columbia Rvr at mouth of Snake Rvr (Benton-Franklin-Walla Walla Co. line); NE & E along Snake Rvr (Franklin-Walla Walla, Whitman-Columbia, & Whitman-Garfield Co. lines) to SR 127 bridge at Central Ferry; S on SR 127 (Central Ferry Hwy) to US Hwy 12 at Dodge Junction; SW on US Hwy 12, through towns of Dayton & Waitsburg, to SR 125 at town of Walla Walla; S on SR 125 to Washington-Oregon state line; W on Washington-Oregon state line to Columbia Rvr (Benton-Walla Walla Co. line); N along Columbia Rvr to mouth of Snake Rvr & point of beginning.

GMU 154-BLUE CREEK (Walla Walla & Columbia cos.): Beginning on US Hwy 12 at town of Waitsburg; NE on US Hwy 12 to Hogeye Rd at Long Station; E on Hogeye Rd to Payne Hollow Rd; S on Payne Hollow Rd to Jasper Mt. Rd; S on Jasper Mt. Rd to Mt. Pleasant Rd; S on Mt. Pleasant Rd to Dent Rd; S on Dent Rd to Lewis Peak Rd; S on Lewis Peak Rd to

Lewis Peak Trail; SE on Lewis Peak Trail to USFS Trail 3211 (Mill Crk Watershed Intake Trail); SW on USFS Trail 3211 to Washington-Oregon state line; W on Washington-Oregon state line to SR 125; N on SR 125 to US Hwy 12; NE on US Hwy 12 to town of Waitsburg & point of beginning.

GMU 157-MILL CREEK WATERSHED (Walla Walla & Columbia cos.): Beginning at USFS Trail 3211 (Mill Crk Watershed Intake Trail) at Washington-Oregon state line; NE & E on USFS Trail 3211 to USFS Rd 64; S on USFS Rd 64 to Washington-Oregon state line; W on Washington-Oregon state line to USFS Trail 3211 & point of beginning.

GMU 162-DAYTON (Walla Walla & Columbia cos.): Beginning at junction of US Hwy 12 & Patit Rd in town of Dayton; E on Patit Rd to Hartsock Grade Rd-Maloney Mt. Rd intersection; S on Maloney Mt. Rd to USFS Rd 4625 (Maloney Mt. Rd); S & W on to USFS Rd 4625 to Skyline Dr. Rd; SE on Skyline Dr. Rd to USFS Rd 46 (Skyline Dr. Rd); S on USFS Rd 46 to USFS Rd 64; S on USFS Rd 64 to USFS Trail 3211 (Mill Crk Watershed Intake Trail); W on USFS Trail 3211 to Lewis Peak Trail; NW on Lewis Peak Trail to Lewis Peak Rd; N on Lewis Peak Rd to Dent Rd; N on Dent Rd to Mt. Pleasant Rd; N on Mt. Pleasant Rd to Jasper Mt. Rd; N on Jasper Mt. Rd to Payne Hollow Rd; N on Payne Hollow Rd to Hogeye Rd; W on Hogeye Rd to US Hwy 12 at Long Station; NE on US Hwy 12 to its junction with Patit Rd at town of Dayton & point of beginning.

GMU 163-MARENGO (Columbia & Garfield cos.): Beginning at junction of US Hwy 12 & Patit Rd in town of Dayton; N & E on US Hwy 12 to Tatman Mt. Rd at Zumwalt; SE on Tatman Mt. Rd to Linville Gulch Rd; S on Linville Gulch Rd to Blind Grade Rd; SW on Blind Grade Rd to Tucannon Rd; N on Tucannon Rd to Hartsock Grade Rd; S on Hartsock Grade Rd to Patit Rd; W on Patit Rd to US Hwy 12 in town of Dayton & point of beginning.

GMU 166-TUCANNON (Columbia & Garfield cos.): Beginning at intersection of Hartsock Grade Rd & Tucannon Rvr Rd; SE on Tucannon Rvr Rd to elk drift fence at northern bndry of W.T. Wooten Wildlife Area; E & S along elk drift fence to USFS Rd 40 (Mt. Rd) at Umatilla Nat. Forest's northern bndry; S on USFS Rd 40 to USFS Rd 4030 (Diamond Peak Rd); W on USFS Rd 4030 to USFS Trail 3113 (Diamond Peak Trail-Bullfrog Springs Trail-Oregon Butte Trail) at Diamond Peak; W on USFS Trail 3113 to USFS Trail 3136 (Teepee Trail); W along USFS Trail 3136 to USFS Rd 4608 (Teepee Rd) at Teepee Camp; W on USFS Rd 4608 to USFS Rd 46 (Skyline Dr. Rd); N on USFS Rd 46 to Skyline Dr. Rd; N on Skyline Dr. Rd to Maloney Mt. Rd; W on Maloney Mt. Rd to USFS Rd 4625 (Maloney Mt. Rd); W & N on USFS Rd 4625 to Hartsock Grade Rd; N on Hartsock Grade Rd to Tucannon Rvr Rd & point of beginning.

GMU 169-WENAHA (Columbia, Garfield & Asotin cos.): Beginning on Washington-Oregon state line at USFS Rd 64; N on USFS Rd 64 to USFS Rd 46 (Skyline Dr); E on USFS Rd 46 to USFS Rd 4608 (Teepee Rd) at Godman Springs; E on USFS Rd 4608 to USFS Trail 3136 (Teepee Trail) at Teepee Camp; E on USFS Trail 3136 to USFS Trail 3113 (Oregon Butte Trail-Bullfrog Springs Trail-Diamond Peak Trail); E on USFS Trail 3113 to USFS Rd 4030 (Diamond Peak Rd) at Diamond Peak; E on USFS Rd 4030 to USFS Rd 40 (Mt. Rd); S along USFS Rd 40 to USFS Rd 4039 (S Boundary Rd); SW along USFS Rd 4039 to USFS Trail 3133 (Three Forks Trail); NW on USFS Trail 3133 to USFS Trail 3100; S on USFS Trail 3100 to Washington-Oregon state line; due W on Washington-Oregon state line to USFS Rd 64 & point of beginning.

GMU 172-MOUNTAIN VIEW (Garfield & Asotin cos.): Beginning on Washington-Oregon state line at USFS Rd 3100; N on USFS Trail 3100 to USFS Trail 3133 (Three Forks Trail); SE on USFS Trail 3133 to USFS Rd 4039 (S Boundary Rd); NE on USFS Rd 4039 to USFS Rd 40 (Mt. Rd); N on USFS Rd 40 to USFS Rd 44 (Mount Misery-Big Butte Rd) at Misery junction; E on USFS Rds 44, 43, & 4304 to W Mt. Rd; NE on W Mt. Rd to Bennett Ridge Rd-Mill Rd; N & E on Bennett Ridge Rd-Mill Rd to SR 129 at town of Anatone; SW on SR 129 to Washington-Oregon state line; due W on Washington-Oregon state line to USFS Rd 3100 & point of beginning.

GMU 175-LICK CREEK (Garfield & Asotin cos.): Beginning at intersection of USFS Rd 40 (Mt. Rd) & elk drift fence on Umatilla Nat. Forest's northern bndry; E along elk drift fence to its end at eastern border section line of Section 2, T9N, R43E; due S from end to elk drift fence on section line of Section 2, T9N, R43E to Charley Crk; E down Charley Crk to Asotin Crk; S down Asotin Crk to S Fork Asotin Crk Rd; S up S Fork Asotin Crk Rd to Campbell Grade Rd; E on Campbell Grade Rd to Back Rd (Asotin Co. Rd 01550); N & E on Back Rd to Cloverland Rd; S on Cloverland Rd to its junction with Umatilla Nat. Forest's eastern bndry fence; E & S on USFS bndry fence past Big Butte to USFS Rd 4303 (Big Butte Rd-Mount Misery Rd); W on USFS Rds 4304, 43, & 44 to USFS Rd 40 (Mt. Rd) at Misery junction; NW on USFS Rd 40 to intersection with elk drift fence on Umatilla Nat. Forest's northern bndry & point of beginning.

GMU 178-PEOLA (Garfield & Asotin cos.): Beginning at intersection of US Hwy 12 & Tatman Mt. Rd at Zumwalt; E on US Hwy 12 to bridge near mouth of Alpowa Crk; N down Alpowa Crk to Snake Rvr; E & S along Snake Rvr (Asotin-Whitman Co. line, Washington-Idaho state line) to mouth of Asotin Crk; W along Asotin Crk to Charley Crk; W along Charley Crk to unit bndry marker at eastern border section line of Section 2, T9N, R43E; N on eastern border section line of Section 2, T9N, R43E to end of elk drift fence; W along elk drift fence to bndry of W.T. Wooten Wildlife Area; NW & W along elk drift fence to Tucannon Rvr Rd; N on Tucannon Rvr Rd to Blind Grade Rd; NE up Blind Grade Rd to Linville Gulch Rd; N on Linville Gulch Rd to Tatman Mt. Rd; NW up Tatman Mt. Rd to US Hwy 12 at Zumwalt & point of beginning.

GMU 181-COUSE (Asotin Co.): Beginning at mouth of Asotin Crk on Snake Rvr at town of Asotin; S along Snake Rvr (Washington-Idaho state line) to Grande Ronde Rvr; W along N shore of Grande Ronde Rvr to SR 129; NW on SR 129 to Mill Rd in town of Anatone; S & W on Mill Rd-Bennett Ridge Rd to W Mt. Rd; SW on W Mt. Rd to Umatilla Nat. Forest eastern bndry fence at Big Butte; N along Umatilla Nat. Forest bndry fence to Cloverland Rd; NE on Cloverland Rd to Back Rd (Asotin Co. Rd 01550); W & S on Back Rd to Campbell Grade Rd; W on Campbell Grade Rd to S Fork Asotin Crk Rd; NE on S Fork Asotin Crk Rd to Asotin Crk; NE down Asotin Crk to Snake Rvr at town of Asotin & point of beginning.

GMU 186-GRANDE RONDE (Asotin Co.): Beginning on Washington-Oregon state line & SR 129; N on SR 129 to Grande Ronde Rvr; E along N shore of Grande Ronde Rvr to Snake Rvr (Washington-Idaho state line); S along Snake Rvr to Washington-Oregon state line; W on Washington-Oregon state line to SR 129 & point of beginning.

200 Series: GMUs 203-290

WAC 232-28-332 Game management units (GMUs) bndry descriptions-Region two.

GMU 203-PASAYTEN (Okanogan & Whatcom cos.): Beginning at western junction of Pasayten Wilderness Area-Ross Lake Nat. Recreational Area border & US-Canadian border; E along US-Canadian border to eastern junction of Pasayten Wilderness Area bndry & US-Canadian border; S on Pasayten Wilderness border to USFS Trail 375; W on USFS Trail 375 to USFS Trail 341; SW on USFS Trail 341 to its junction with USFS Trail 533 & USFS Trail 343; W on USFS Trail 343 to USFS Trail 342; SW on USFS Trail 342 to Pasayten Wilderness bndry; W on Pasayten Wilderness bndry to USFS Trail 478 (Robinson Crk Trail); N on USFS Trail 478 to USFS Trail 575; S on USFS Trail 575 to USFS Trail 498; NW overland from junction of USFS Trails 575 & 498 to junction of USFS Trails 576 & 472; W on USFS Trail 576 to USFS Trail 2000 (Pacific Crest Trail); N on USFS Trail 2000 to Pasayten Wilderness Area border at Jim Pass; W on Pasayten Wilderness Area border to Ross Lake Nat. Recreational Area border; N on Pasayten Wilderness Area-Ross Lake Nat. Recreational Area border to US-Canadian border & point of beginning.

GMU 204-OKANOGAN E (Okanogan & Ferry cos.): Beginning on eastern shore of Osoyoos Lake & US-Canadian border; E on US-Canadian border to Kettle Rvr near Ferry Customs Office, N of town of Toroda; S down Kettle Rvr to mouth of Toroda Crk; W up Toroda Crk to Toroda Crk Rd (Ferry Co. Rd 502); SW on Toroda Crk Rd (Ferry Co. Rd 502 & Okanogan Co. Rd 9495) to SR 20 at town of Wauconda; E on SR 20 to SR 21 at town of Republic; S on SR 21 to northern border of Colville Indian reservation; W on northern border of Colville Indian reservation to Okanogan Rvr; N up eastern shore of Okanogan Rvr & eastern shore of Osoyoos Lake to US-Canadian border & point of beginning.

GMU 209-WANNACUT (Okanogan Co.): Beginning where Similkameen Rd (Co. Rd 4568) crosses US-Canadian border; E on US-Canadian border to eastern shore of Lake Osoyoos; S along eastern shore of Lake Osoyoos & eastern shore of Okanogan Rvr to Fourth St. Bridge at town of Tonasket; NW on Fourth St. on Fourth St. Bridge to Co. Hwy 7; S on Co. Hwy 7 to N Pine Crk Rd (Co. Rd 9410); SW on N Pine Crk Rd to Horse Springs Coulee Rd (Co. Rd 4371), N of Aeneas Lake; N on Horse Springs Coulee Rd to Loomis-Oroville Hwy (Co. Rd 9425) W of Spectacle Lake; W & N on Loomis-Oroville Hwy to Similkameen Rd (Co. Rd 4568); N on Similkameen Rd to US-Canadian border & point of beginning.

GMU 215-SINLAHEKIN (Okanogan Co.): Beginning at eastern bndry of Pasayten Wilderness border & US-Canadian border; E on US-Canadian border to border station on Similkameen Rd (Co. Rd 4568); SE on Similkameen Rd to Loomis-Oroville Rd (Co. Rd 9425); S on Loomis-Oroville Rd, through town of Loomis,then E to Horse Springs Coulee Rd (Co. Rd 4371) W of Spectacle Lake; S on Horse Springs Coulee Rd to N Pine Crk Rd (Co. Rd 9410); NE on N Pine Crk Rd to Co. Hwy 7; NE on Co. Hwy 7 to Fourth St. & Fourth St. Bridge which crosses Okanogan Rvr into town of Tonasket; SE onto Fourth St. Bridge & Okanogan Rvr; S along eastern shore of Okanogan Rvr to bridge crossing Okanogan Rvr at town of Riverside; SW from said bridge to junction of Riverside Cutoff Rd (Co. Rd 9260) & US Hwy 97; N on US Hwy 97 to S Pine Crk Rd (Co. Rd 9410); W on S Pine Crk Rd to Fish Lake Rd (Co. Rd 4290); W on Fish Lake Rd to S Fish Lake Rd (Co. Rd 4282), along S shore of Fish Lake; SW on S Fish Lake Rd, to Sinlahekin Rd (Co. Rd 4015); SW on Sinlahekin Rd, along N shore of Conconully Lake, to Salmon Crk N Fork Rd (Co. Rd 2361), at town of Con- conully; N on USFS Rd 38 (Salmon Crk N Fork Rd, Co. Rd 2361) to USFS Rd 3820; N on USFS Rd 3820 over Lone Frank Pass, to USFS Rd 39; N on USFS Rd 39 to USFS Rd 300 at Long Swamp trailhead; W on USFS 300 to USFS Trail 342; N on USFS Trail 342 to USFS Trail 343; E on USFS Trail 343 to USFS Trail 341; E on USFS Trail 341 to USFS Trail 375; E on USFS Trail 375 to eastern bndry of Pasayten Wilderness Area; N on Pasayten Wilderness Area bndry to US-Canadian border & point of beginning.

GMU 218-CHEWUCH (Okanogan Co.): Beginning at Harts Pass on USFS Trail 2000 (Pacific Crest Trail); N on USFS Trail 2000 to USFS Trail 576 at Buffalo Pass; E on USFS Trail 576 to its junction with USFS Trail 472; SE overland from junction of USFS Trails 576 & 472 to junction of USFS Trails 498 & 575; NE on USFS Trail 575 to USFS Trail 478

(Robinson Crk Trail); SE on USFS Trail 478 to Pasayten Wilderness Area bndry; E on Pasayten Wilderness Area bndry to USFS Trail 342; S on USFS Trail 342 to USFS Rd 300; SW on USFS Rd 300 to USFS Rd 39 (Middle Fork Toats Coulee Crk Rd) at Long Swamp Trailhead; S on USFS Rd 39 to USFS Rd 37 (Boulder Crk Rd); SW & S on USFS Rd 37 to Eastside Chewuch Rvr Rd (Co. Rd 9137); S on Eastside Chewuch Rvr Rd to SR 20 at town of Winthrop; NW on SR 20 to USFS Trail 2000 (Pacific Crest Trail); N on USFS Trail 2000 to Harts Pass & point of beginning.

GMU 224-PEARRYGIN (Okanogan Co.): Beginning at USFS Rd 39 & USFS Rd 3820; S on USFS Rd 3820, through Lone Frank Pass, to N Fork Salmon Crk Rd (USFS Rd 38); SE on N Fork Salmon Crk Rd (USFS Rd 38, Co. Rd 2361) to W Fork Rd (Co. Rd 2017) at town of Conconully; SW on W Fork Rd to USFS Rd 42 (N Summit Rd); SW on USFS Rd 42 to SR 20 at Loup Loup Summit; W on SR 20, through town of Twisp, to Eastside Chewuch Rvr Rd at town of Winthrop; N on Eastside Chewuch Rvr Rd to USFS Rd 37 (Boulder Crk Rd); NE on USFS Rd 37 to USFS Rd 39 (Middle Fork Boulder Crk Rd); NE on USFS Rd 39 to USFS Rd 3820 & point of beginning.

GMU 231-GARDNER (Okanogan Co.): Beginning at crossing of USFS Trail 2000 (Pacific Crest Trail) & SR 20; S & E on SR 20 to Twisp Rvr Rd at town on Twisp; W on Twisp Rvr Rd (Co. Rd 9114, USFS Rd 44, USFS Rd 4440) to USFS Trail 432 (N Fork Twisp Rvr Trail); N on USFS Trail 432 to N Cascades Nat. Park bndry at Twisp Pass; N & W on N Cascades Nat. Park bndry USFS Trail 2000 (Pacific Crest Trail); N on USFS Trail 2000 to SR 20 & point of beginning.

GMU 233-POGUE (Okanogan Co.): Beginning at Sinlahekin Rd (Co. Rd 4015) & W Fork Rd (Co. Rd 2017) at town of Conconully; N on Sinlahekin Rd to S Fish Lake Rd (Co. Rd 4282); NE on S Fish Lake Rd, along S end of Fish Lake to Fish Lake Rd (Co. Rd 4290); E on Fish Lake Rd to S Pine Crk Rd (Co. Rd 9410); E on S Pine Crk Rd to US Hwy 97; S on US Hwy 97 to its junction with Rvrside Cutoff Rd at town of Rvrside; NE from junction of Rvrside Cutoff Rd & US Hwy 97 to bridge crossing Okanogan Rvr at town of Rvrside; S down Okanogan Rvr, through town of Omak, to SR 20 at town of Okanogan; W on SR 20 to USFS Rd 42 (N Summit Rd), E of Loup Loup Summit; N on USFS Rd 42 to W Fork Rd (Co. Rd 2017); N on W Fork Rd to town of Conconully & point of beginning.

GMU 239-CHILIWIST (Okanogan Co.): Beginning at intersection of SR 153 & SR 20, SE of town of Twisp; E on SR 20, past Loup Loup Summit, to bridge crossing over Okanogan Rvr at town of Okanogan; SE on to bridge over Okanogan Rvr at town of Okanogan; S along Okanogan Rvr to Columbia Rvr (Douglas-Okanogan Co. line); W along Columbia Rvr to a point on Co. line due E of US Hwy 97 bridge crossing mouth of Methow Rvr at town of Pateros; SE on US Hwy 97 to SR 153; NW & N on SR 153 to SR 20, SE of town of Twisp, & point of beginning.

GMU 242-ALTA (Okanogan Co.): Beginning at junction of Sawtooth Ridge line (Chelan-Okanogan Co. line) & USFS Trail 432 at Twisp Pass; E on USFS Trail 432 to Twisp Rvr Rd at Rds End Campground; E on Twisp Rvr Rd (USFS Rd 4440, USFS Rd 44, Co. Rd 9114) to SR 20 at town of Twisp; S & E on SR 20 to SR 153; S & SE on SR 153 to US Hwy 97; N on US Hwy 97 to bridge crossing mouth of Methow Rvr at town of Pateros; E from US Hwy 97 bridge to Douglas-Okanogan Co. line in Lake Pateros (Columbia Rvr); S along Douglas-Okanogan Co. line in Lake Pateros to Wells Dam; NW from Wells Dam to junction of Azwell Rd & US Hwy 97; S on US Hwy 97 to Apple Acres Rd; W on Apple Acres Rd to Antoine Crk Rd (Chelan Co. Rd 8140); NW on Antoine Crk Rd to USFS Rd 8020 (Manastash Ridge); N on USFS Rd 8020 to Sawtooth Ridge line at Fox Peak; NW on Sawtooth Ridge line to its intersection with USFS Trail 432 at Twisp Pass & point of beginning.

GMU 243-MANSON (Chelan Co.): Beginning at Chelan Rvr in town of Chelan, NW to Lake Chelan; NW along S shore of Lake Chelan to Stehekin Rvr; SE along N shore of Lake Chelan to Lake Chelan Nat. Recreation bndry; NE along Nat. Recreation Area bndry to Sawtooth Ridge; SE along Sawtooth Ridge line (Chelan-Okanogan Co. line) to USFS Rd 8020 at Fox Peak; SE on USFS Rd 8020 to USFS Rd 8140 (Antoine Crk Rd); SE on USFS Rd 8140 to Apple Acres Rd; NE on Apple Acres Rd to US Hwy 97; NE on US Hwy 97 to its junction with Azwell Rd; SE from junction of US Hwy 97 & Azwell Rd to Wells Dam on Columbia Rvr; SW down Columbia Rvr (Chelan-Douglas Co. line) to Chelan Rvr; NW up Chelan Rvr to town of Chelan & point of beginning.

GMU 244-CLARK (Chelan Co.): Beginning at mouth of Stehekin Rvr on Lake Chelan; SE along S shore of Lake Chelan to Glacier Peak Wilderness bndry at Bearcat Ridge; S, W & N on Glacier Peak Wilderness bndry to Pacific Crest Trail (USFS Trail 2000) at Kodak Peak; N on Pacific Crest Trail to N Cascades Nat. Park; N & E on N Cascades Nat. Park bndry to Lake Chelan Nat. Recreation bndry at Hock Mt.; S along Lake Chelan Nat. Recreation Area bndry to N shore of Lake Chelan; NW along N shore of Lake Chelan to Stehekin Rvr & point of beginning.

GMU 245-CHIWAWA (Chelan Co.): Beginning on USFS Trail 2000 (Pacific Crest Trail) & Glacier Peak Wilderness bndry at Kodak Peak; SE & NE on Glacier Peak Wilderness Area bndry to Entiat Rvr; SE down Entiat Rvr to USFS Rd 5700 (Mad Rvr Rd) at town of Ardenvoir; NW on USFS Rd 5700 to USFS Rd 5800; SW on USFS Rd 5800 to USFS Rd 7520 (Eagle Crk Rd) at French Corral; SW on USFS Rd 7520 to SR 209 (Chumstick Hwy) N of Leavenworth; S on SR 209 to US Hwy 2; W & N on US Hwy 2 to USFS Trail 2000 (Pacific Crest Trail) at Stevens Pass; N on USFS Trail 2000 to Glacier Peak Wilderness bndry at Kodak Peak & point of beginning.

GMU 246-SLIDE RIDGE (Chelan Co.): Beginning on S shore of Lake Chelan at Glacier Peak Wilderness bndry at Bearcat Ridge; SE along S shore of Lake Chelan to Twenty-five Mile Crk; SW up Twenty-five Mile Crk to USFS Rd 8410 (Slide Ridge Rd); S & E on USFS Rd 8410 to USFS Trail 1448, at Stormy Mt.; NW on USFS Trail 1448 to USFS Trail 1445 (Fourmile Ridge Trail); W on USFS Trail 1445 to USFS Trail 1443; W on USFS Trail 1443 to Lake Crk; SW down Lake Crk to Entiat Rvr; NW up Entiat Rvr to Glacier Peak Wilderness Area bndry; NW on Glacier Peak Wilderness bndry to S shore of Lake Chelan at Bearcat Ridge & point of beginning.

GMU 247-ENTIAT (Chelan Co.): Beginning at Twenty-five Mile Crk on S shore of Lake Chelan; SE along S shore of Lake Chelan to Chelan Rvr; SE down Chelan Rvr to Columbia Rvr (Chelan-Douglas Co. line); SW along Columbia Rvr to mouth of Entiat Rvr; NW up Entiat Rvr to Lake Crk; NE up Lake Crk to USFS Trail 1443; E on USFS Trail 1443 to USFS Trail 1445 (Fourmile Ridge Trail); E on USFS Trail 1445 to USFS Trail 1448; SE on USFS Trail 1448 to USFS Rd 8410 (Slide Ridge Rd) at Stormy Mt.; N on USFS Rd 8410 to Twenty-five Mile Crk; N down Twenty-five Mile Crk to S shore of Lake Chelan & point of beginning.

GMU 248-BIG BEND (Douglas & Grant cos.): Beginning on SR 17 at Chalk Hills Rd (K N.E. Rd); N on Chalk Hills Rd to Box Canyon Rd (L N.E. Rd); N on Box Canyon Rd to first intermittent stream crossed in Section 30, T30N, R27E; N on first intermittent stream crossed in Section 30 T30N, R27E by Box Canyon Rd to Columbia Rvr; E up Columbia Rvr to W end of Grand Coulee Dam; W on Grand Coulee Dam causeway access road (Limited Access) to SR 155; SW on SR 155 to SR 174; NE on SR 174 to Grand Coulee Dam feeder canal; SW up Grand Coulee Dam feeder canal to Banks Lake; S along W shore of Banks Lake to a point due E from Mold Rd (Rd 9 N.E.); W from point due E of Mold Rd on W shore of Banks Lake to Mold Rd; W on Mold Rd to SR 17; N along SR 17 to SR 172; W on SR 172, through town of Mansfield, to Bridgeport Hill Rd (Mathieson Rd, B N.E. Rd); N on Bridgeport Hill Rd to W Foster Crk Rd; N on W Foster Crk Rd to SR 17; E on SR 17 to Chalk Hills Rd & point of beginning.

GMU 249-ALPINE (Kittitas & Chelan cos.): Beginning on USFS Trail 2000 (Pacific Crest Trail) & Alpine Lakes Wilderness bndry near Josephine Lake S of Stevens Pass; E, S, & W on Alpine Lakes Wilderness bndry to USFS Trail 2000 near Kendall Peak Lake; N on USFS Trail 2000 to Alpine Lakes Wilderness bndry near Josephine Lake & point of beginning.

GMU 250-SWAKANE (Chelan Co.): Beginning at intersection of US Hwy 2 & Chumstick Hwy (SR 209); SE on US Hwy 2 to Columbia Rvr (Chelan-Douglas Co. line); NE on Chelan-Douglas Co. line (the Columbia Rvr) to Entiat Rvr; NW up Entiat Rvr to Mad Rvr Rd (USFS Rd 5700) at town of Ardenvoir; N on Mad Rvr Rd to USFS Rd 5800; SW on USFS Rd 5800 to USFS Rd 7520 at French Corral; S on USFS Rd 7520 to USFS Rd 7520 (Eagle Crk Rd); SW on USFS Rd 7520 to SR 209 (Chumstick Hwy); S on SR 209 to US Hwy 2 & point of beginning.

GMU 251-MISSION (Kittitas & Chelan cos.): Beginning at US Hwy 2 & Columbia Rvr (Chelan-Douglas Co. line); S down Columbia Rvr to Tarpiscan Crk; W up Tarpiscan Crk to N Fork Tarpiscan Crk; W up N Fork Tarpiscan Crk to WA Dept. of Fish & Wildlife Rd No. 14 (Tarpiscan Rd); N approximately 100 feet on WA Dept. of Fish & Wildlife Rd No. 14 to WA Dept. of Fish & Wildlife Rd No. 10.10 (N Fork Tarpiscan Crk Rd); W along WA Dept. of Fish & Wildlife Rd No. 10.10 to WA Dept. of Fish & Wildlife Rd 10 (Colockum Pass Rd); W along WA Dept. of Fish & Wildlife Rd 10 to WA Dept. of Fish & Wildlife Rd 9 (Naneum Ridge Rd); NW on WA Dept. of Fish & Wildlife Rd 9 to Naneum Ridge (Chelan-Kittitas Co. line) at Wenatchee Mt.; NW along Naneum Ridge, past Mission Peak, to USFS Rd 9712 (Liberty-Beehive Rd); NW on USFS Rd 9712 to USFS Rd 9716; N on USFS Rd 9716 to US Hwy 97 at Swauk Pass; NW on Wenatchee Mt. Range divide (Kittitas-Chelan Co. line) to Alpine Lakes Wilderness Area bndry at Navaho Peak; N & E on Alpine Lakes Wilderness Area bndry to USFS Trail 2000 (Pacific Crest Trail); N on USFS Trail 2000 to US Hwy 2; E on US Hwy 2 to Columbia Rvr & point of beginning.

GMU 254-SAINT ANDREWS (Douglas & Grant cos.): Beginning at town of Mansfield on SR 172; E on SR 172 to SR 17; S on SR 17 to Mold Rd (Rd 9 N.E.); E on Mold Rd to road's end; due E from end of Mold Rd to western shore of Banks Lake; S along W shore of Banks Lake to US Hwy 2; W on US Hwy 2 to SR 172; N & E on SR 172 to town of Mansfield & point of beginning.

GMU 260-FOSTER CREEK (Douglas Co.): Beginning at town of Brewster & Columbia Rvr (Douglas-Okanogan Co. line); E on Columbia Rvr, past town of Bridgeport to first intermittent stream crossed in Section 30, T30N, R27E by Box Canyon Rd (L N.E. Rd); S up first intermittent stream crossed in Section 30, T30N, R27E by Box Canyon Rd to Box Canyon Rd; E & S on Box Canyon Rd to Chalk Hills Rd (K N.E. Rd); SW on Chalk Hills Rd to SR 17; W on SR 17 to W Foster Rd; S on W Foster Rd to Dyer Hill Rd; W & N on Dyer Hill Rd to Gallaher Rd (20 N.E. Rd); W on Gallaher Rd to Dyer Hill Rd (N Division Rd); N on Dyer Hill Rd to Cold Springs Rd (Bonita Flats Rd) at town of Dyer; W on Cold Springs Rd to Columbia Rvr then W to Douglas-Okanogan Co. line on Columbia Rvr; N up Columbia Rvr to town of Brewster & point of beginning.

GMU 262-WITHROW (Douglas Co.): Beginning at Cold Spring Rd & Dyer Hill Rd at town of Dyer; S on Dyer Hill Rd (N Division Rd) to Gallaher Rd (20 N.E. Rd); E on Gallaher Rd to Bridgeport Hill Rd (B N.E. Rd); S on Bridgeport Hill Rd to SR 172; W & S on SR 172 to US Hwy 2; W on US Hwy 2, through town of Waterville, to Columbia Rvr at town of Orondo then W to Chelan-Douglas Co. line in Columbia Rvr; N up Columbia Rvr (Chelan-Douglas Co. line), past Wells Dam, to point due W of Cold Springs Rd; E from point on Columbia Rvr (Chelan-Douglas Co. line) which is due E of Cold Springs Rd to Cold Springs Rd; E on Cold Springs Rd to town of Dyer & point of beginning.

GMU 266-BADGER (Douglas Co.): Beginning at US Hwy 2 at town of Orondo; E on US Hwy 2, through

towns of Waterville & Douglas, to Werman Rd (K S.W. Rd); S on Werman Rd to Alstown Rd (3 S.W. Rd) at town of Alstown; W on Alstown Rd to Titchenal Canyon Rd; SW on Titchenal Canyon Rd to Sheehan Rd; S on Sheehan Rd to Rock Island Grade Rd; SW on Rock Island Grade Rd to Columbia Rvr (Chelan-Douglas Co. line) at Rock Island Dam; N up Columbia Rvr, through town of Wenatchee, to a point in Columbia due E of town of Orondo; E to US Hwy 2 at town of Orondo & point of beginning (includes Turtle Rock Island).

GMU 269-MOSES COULEE (Douglas & Grant cos.): Beginning on US Hwy 2 & Werman Rd (K S.W. Rd); E on US Hwy 2 to Moses Coulee Rd; S on Moses Coulee Rd to Coulee Meadows Rd; S on Coulee Meadows Rd to Rd J N.W. at Douglas-Grant Co. line; S on Rd J N.W. to Rd 23 N.W.; E on Rd 23 N.W. to Sagebrush Flats Rd; S on Sagebrush Flats Rd to Rd J N.W.; S on Rd J N.W. to Overen Rd (Rd 20 N.W.); SW on Overen Rd to Baird Springs Rd; SW on Baird Springs Rd across SR 28 to Crescent Bar Rd; S along Crescent Bar Rd to Crescent Bar boat launch on Columbia Rvr; W from Crescent Bar boat launch to Douglas-Kittitas Co. line on Columbia Rvr; N up Columbia Rvr (Douglas-Kittitas Co. line) to Rock Island Grade Rd at Rock Island Dam; N on Rock Island Grade Rd to Sheehan Rd; N on Sheehan Rd to Titchenal Canyon Rd; N on Titchenal Rd Canyon Rd to Alstown Rd (3 S.W. Rd); E on Alstown Rd, through town of Alstown to Werman Rd (K Rd S.W.); N on Werman Rd to US Hwy 2 & point of beginning.

GMU 272-BEEZLEY (Grant, Lincoln, & Douglas cos.): Beginning at junction of SR 155 & SR 174 in town of Grand Coulee; SE on SR 174 to Rd W N.E.(Grand Coulee Hill Rd); S on Rd W N.E. to Rd 52 N.E.; E on Rd 52 N.E. to X Rd N.E.; S on X Rd N.E. to Peterson Rd; S on Peterson Rd to Douglas Rd; E on Douglas Rd to Old Coulee Rd; S on Old Coulee Rd to Maxwell Rd at town of Almira; E on Maxwell Rd to SR 2; E on SR 2 to Kiner Rd; S on Kiner Rd to Rd X N.E.; S on Rd X N.E. to Rd W N.E. at town of Marlin; S on Rd W N.E. to N Frontage Rd; W on N Frontage Rd to Rd U N.E.; S on Rd U N.E. to I-90; W on I-90 to Columbia Rvr (Grant-Kittitas Co. line) at Vantage Bridge; N up Columbia Rvr to a point due W of Crescent Bar boat launch; E from Grant-Kittitas Co. line on Columbia Rvr to Crescent Bar boat launch & Crescent Bar Rd; N on Crescent Bar Rd to SR 28; N across SR 28 to Baird Springs Rd; NE on Baird Springs Rd to Overen Rd; NE on Overen Rd to Rd J N.W.; N on Rd J N.W. to Sagebrush Flats Rd; N on Sagebrush Flats Rd to Coulee Meadows Rd at Grant-Douglas Co. line; N on Coulee Meadows Rd to Moses Coulee Rd; N on Moses Coulee Rd to US Hwy 2; E on US Hwy 2 to W shore of Banks Lake; N along W shore of Banks Lake to feeder canal for Grand Coulee Dam; NE along feeder canal to SR 174; SW on SR 174 to SR 155 & point of beginning (except Private Lands Wildlife Management Area 201, Wilson Crk).

GMU 278-WAHLUKE (Grant, Franklin, & Adams cos.): Beginning at I-90 & Columbia Rvr (Grant-Kittitas Co. line) at Vantage Bridge; NE & E on I-90 to Beverly Burke Rd; S on Beverly Burke Rd to Frenchman Hills Rd; E on Frenchman Hills Rd to SR 262; E on SR 262 to SR 17; N on SR 17 to I-90; E on I-90 to Rd U S.E.; S on Rd U S.E. to Booker Rd; S on Booker Rd to SR 26; W on SR 26 to SR 17; S on SR 17 to Scootney Rd; SW on Scootney Rd to Mail Rd; W on Mail Rd to Muse Rd; W on Muse Rd to SR 24; W on SR 24 to Columbia Rvr (Benton-Grant Co. line) at Vernita Bridge; W & N along Columbia Rvr (Benton-Grant-Kittitas Yakima Co. lines) to I-90 at Vantage Bridge & point of beginning.

GMU 284-RITZVILLE (Adams, Grant, Lincoln, & Whitman cos.): Beginning at I-90 & Rd U N.E.; N on Rd U N.E. to N Frontage Rd; E on N Frontage Rd to Rd W N.E.; N on Rd W N.E. to Rd 12 N.E.; E on Rd 12 N.E. to Davis Rd; E on Davis Rd to Marcellus Rd; S on Marcellus Rd to Tokio Rd; E on Tokio Rd to Danekas Rd; E on Danekas Rd to I-90; NE on I-90 to SR 23; S on SR 23 to Lamont Rd; SW on Lamont Rd to Revere Rd; S on Revere Rd to Rock Crk; S down Rock Crk to Palouse Rvr; S & W down Palouse Rvr to Old SR 26, W of town of Hooper; W on Old SR 26, across Palouse Rvr to SR 26; W on SR 26 to Booker Rd; N on Booker Rd to Rd U S.E.; N on Rd U S.E. to I-90 & point of beginning.

GMU 290-DESERT (Grant Co.): Beginning at I-90 & Beverly Burke Rd (Rd R S.W.), SW of town of George; E on I-90 to SR 17; S on SR 17 to SR 262; W on SR 262 to Frenchman Hills Rd (Rd 7 S.W.); W on Frenchman Hills Rd (Rd 7 S.W.) to Beverly Burke Rd; N along Beverly Burke Rd to I-90 & point of beginning.

300 Series: GMUs 328-382

WAC 232-28-333 Game management units (GMUs) bndry descriptions-Region three.

GMU 328-NANEUM (Kittitas & Chelan cos.): Beginning US Hwy 97 & USFS Rd 9716 at Blewitt Pass; E on USFS Rd 9716 to USFS Rd 9712 (Liberty-Beehive Rd); E on USFS Rd 9712 (Liberty-Beehive Rd) to Naneum Ridge (Chelan-Kittitas Co. line) at W bndry of Section 22, T21N, R19E; SE along Naneum Ridge (Chelan-Kittitas Co. line), past Mission Peak, to Naneum Ridge Rd (WA Dept. of Fish & Wildlife Rd 9) at Wenatchee Mt.; SE on Naneum Ridge Rd (WA Dept. of Fish & Wildlife Rd 9) to Colockum Pass Rd (WA Dept. of Fish & Wildlife Rd 10); S on Colockum Pass Rd to Highline Canal (N Branch Canal); NW along Highline Canal to Lower Green Canyon Rd; S on Lower Green Canyon Rd to US Hwy 97; N on US Hwy 97 to Blewitt Pass & point of beginning.

GMU 329-QUILOMENE (Kittitas & Chelan cos.): Beginning on Columbia Rvr at mouth of Tarpiscan Crk; E from Tarpiscan Crk to Douglas-Kittitas Co. line on Columbia Rvr; S along Columbia Rvr (Douglas-Kittitas Co. line) to a point S of Cape Horn; S from Columbia Rvr to Cape Horn; S up Cape Horn to its rim; SE along top of Cape Horn & rim of W Bar Cliffs (cliffs overlooking W Bar) to WA Dept. of Fish & Wildlife Rd 14.14; E along WA Dept. of Fish & Wildlife Rd 14.14 to WA Dept. of Fish & Wildlife Rd 14.17; S along WA Dept. of Fish & Wildlife Rd 14.17 to WA Dept. of Fish & Wildlife Rd 14 rear gate; S on WA Dept. of Fish & Wildlife Rd 14 to Tekison Crk; SE along Tekison Crk its mouth on Columbia Rvr; E from Tekison Crk to Grant-Kittitas Co. line on Columbia Rvr; S along Columbia Rvr (Grant-Kittitas Co. line) to I-90 bridge at town of Vantage; W along I-90 to Highline Canal (N Branch Canal); N on Highline Canal to Colockum Rd; N on Colockum Rd to N Fork Tarpiscan Rd (WA Dept. of Fish & Wildlife Rd 10.10); E on N Fork Tarpiscan Rd to Tarpiscan Rd (WA Dept. of Fish & Wildlife Rd 14); S on Tarpiscan Rd approximately 100 feet to Tarpiscan Crk; E down Tarpiscan Crk to its mouth on Columbia Rvr & point of beginning.

GMU 330-WEST BAR (Kittitas Co.): Beginning on Columbia Rvr at Cape Horn; S up Cape Horn to its rim; SE along rim of Cape Horn & W Bar Cliffs (the cliffs overlooking W Bar) to WA Dept. of Fish & Wildlife Rd 14.14; E along Rd 14.14 to WA Dept. of Fish & Wildlife Rd 14.17; S along WA Dept. of Fish & Wildlife Rd 14.17 to WA Dept. of Fish & Wildlife Rd 14 near gate; S on WA Dept. of Fish & Wildlife Rd 14 to Tekison Crk; SE down Tekison Crk to its mouth on Columbia Rvr; E from Tekison Crk to Kittitas-Grant Co. line on Columbia Rvr; N & W along Columbia Rvr (Kittitas-Grant then Kittitas-Douglas Co. lines) to a point N of Cape Horn; S from aforesaid point in Columbia Rvr to Cape Horn & point of beginning.

GMU 334-ELLENSBURG (Kittitas Co.): Beginning on US Hwy 97 & Lower Green Canyon Rd; N on Lower Green Canyon Rd to Highline Canal; N, E & S along Highline Canal to I-90 & Yakima Training Center bndry; S & W along Yakima Training Center bndry to I-82; N on I-82 to Thrall Rd; W on Thrall Rd to Wilson Crk; S down Wilson Crk to Yakima Rvr; N up Yakima Rvr to Umptanum Rd; S up Umptanum Rd to S Branch Extension Canal; W on S Branch Extension Canal to Bradshaw Rd; W on Bradshaw Rd to elk fence; N along elk fence to Taneum Crk; NE down Taneum Crk to Yakima Rvr; NE down Yakima Rvr to Thorp Hwy; NW along Thorp Hwy to SR 10; SE on SR 10 to US Hwy 97 junction; N on US Hwy 97 to Lower Green Canyon Rd & point of beginning.

GMU 335-TEANAWAY (Kittitas Co.): ,Beginning at I-90 & USFS Trail 2000 (Pacific Crest Trail) at Snoqualmie Pass; N on USFS Trail 2000 to Alpine Lakes Wilderness bndry; E on Alpine Lakes Wilderness bndry to Chelan-Kittitas Co. line; E on USFS Trail 1226 to US Hwy 97 at Blewitt Pass; S on US Hwy 97 to SR 10; N & W on SR 10 to Thorp Hwy; SE on Thorp Hwy to Taneum Crk; SW up Taneum Crk to I-90; W on I-90 to USFS Trail 2000 (Pacific Crest Trail) at Snoqualmie Pass & point of beginning.

GMU 336-TANEUM (Kittitas Co.): Beginning at USFS Trail 2000 (Pacific Crest Trail) & I-90 at Snoqualmie Pass; E on I-90 to Taneum Crk; W up Taneum Crk to S fork of Taneum Crk; W up S fork of Taneum Crk to USFS Trail 1367; W on USFS Trail 1367 to USFS Trail 1363; S on US Forest Trail 1363 (Peaches Ridge Trail) to USFS Trail 1388; W on USFS Trail 1388 to USFS Trail 2000 (Pacific Crest Trail) to Blowout Mt.; N on USFS Trail 2000 to I-90 at Snoqualmie Pass & point of beginning.

GMU 340-MANASTASH (Kittitas Co.): Beginning at I-82 & SR 821; N on SR 821 to SR 823 (Harrison Rd); W on SR 823 to Yakima Rvr; N up Yakima Rvr to Umtanum Crk; W up Umtanum Crk to Ellensburg-Wenas Rd; W & S along Ellensburg-Wenas Rd to N Fork Wenas Rd (Audubon Rd, W5000); NW along N Fork Wenas Rd to Barber Springs Rd; W on Barber Springs Rd to USFS Trail 4W694; NW on USFS Trail 4W694 to USFS Trail 4W307; NW on USFS Trail 4W307 to USFS Trail 1388; NW on USFS Trail 1388 to USFS Trail 4W306; NW on USFS Trail 4W306 to USFS Trail 1388 at Quartz Mt.; NW along USFS Rd 1388 to USFS Trail 1363 (Peaches Ridge Trail); N & E along USFS Trail 1363 to USFS Trail 1367; SE along USFS 1367 to S Fork Taneum Crk; E down S Fork Taneum Crk to Taneum Crk; E down Taneum Crk to elk fence; SE along elk fence to Bradshaw Rd; E on Bradshaw Rd to S Branch Extension Canal; SE along S Branch Extension Canal to Umtanum Rd; N on Umtanum Rd to Yakima Rvr; S down Yakima Rvr to Wilson Crk; NE up Wilson Crk to Thrall Rd; E on Thrall Rd to I-82; SE & SW on I-82 to SR 821 & point of beginning.

GMU 342-UMTANUM (Kittitas & Yakima cos.): Beginning at USFS Rd 1701 & Barber Springs Rd (WA Dept. of Natural Resources Rd W5000) at T17N, R15E, NE 1/4 of Section 12; SE on Barber Springs Rd to N Fork Wenas Rd (Audubon Rd); SE on N Fork Wenas Rd to Wenas-Ellensburg Rd; NE on Wenas-Ellensburg Rd to Umtanum Crk; E down Umtanum Crk to Yakima Rvr; S down Yakima Rvr to I-82; SE on I-82 to US Hwy 12 at city of Yakima; NW on US Hwy 12 to SR 410; NW on SR 410 to USFS Rd 1701; N on USFS Rd 1701 to Barber Spring Rd-USFS Trail 4W694 intersection & point of beginning.

GMU 346-LITTLE NACHES (Yakima & Kittitas cos.): Beginning at USFS Rd 1388 & USFS Trail 2000 (Pacific Crest Trail) at Blowout Mt.; SE on USFS Rd 1388 to USFS Trail 4W306; SE on USFS Trail 4W306 to USFS Trail 1388; SE on USFS Trail 1388 to USFS Trail 4W307; SE on USFS Trail 4W307 to USFS Trail 4W694 E on USFS Trail 4W694 to USFS Rd 1701 (T17N, R15E, NW 1/4 of

Section 12); S on USFS Rd 1701 to SR 410; NW & SW on SR 410 to USFS Trail 2000 near Chinook Pass; N on USFS Trail 2000 to USFS Rd 1388 at Blowout Mt. & point of beginning.

GMU 352-NILE (Yakima Co.): Beginning on Bumping Lake Rd & SR 410; E & S on SR 410 to Lower Nile Loop Rd; W & N on Lower Nile Loop Rd to USFS Rd 1500; W on USFS Rd 1500 to USFS Rd 1502 (McDaniel Lake Rd); W on USFS Rd 1502 to Rattlesnake Crk; N down Rattlesnake Crk to N Fork of Rattlesnake Crk; W up N Fork of Rattlesnake Crk to USFS Trail 973 (Richmond Mine Rd); N on USFS Trail 973 (Richmond Mine Trail) to USFS Rd 1800 (Bumping Lake Rd); N on USFS Rd 1800 to SR 410 & point of beginning.

GMU 356-BUMPING (Yakima Co.): Beginning on USFS Trail 2000 (Pacific Crest Trail) & SR 410 at Chinook Pass; NE on SR 410 to USFS Rd 1800 (Bumping Lake Rd); SW on USFS Rd 1800 to USFS Trail 973 (Richmond Mine Rd); SE on USFS Trail 973 to N fork of Rattlesnake Crk; SE down N fork of Rattlesnake Crk to USFS Rd 1502 (McDaniel Lake Rd); SE on USFS Rd 1502 (McDaniel Lake Rd) to USFS Rd 1500; S on USFS Rd 1500 to US Hwy 12; W on U S Hwy 12 to USFS Trail 2000 at White Pass; N on USFS Trail 2000 to SR 410 at Chinook Pass & point of beginning. (Lands within bndry of Mt. Rainier Nat. Park along Pacific Crest Trail are not open to hunting.)

GMU 360-BETHEL (Yakima Co.): Beginning on SR 410 & Lower Nile Loop Rd; SE on SR 410 to US Hwy 12; SW on US Hwy 12 to USFS Rd 1500; N & E on USFS Rd 1500 to Nile Loop Rd; SE on Nile Loop Rd to SR 410, SE of town of Nile, & point of beginning.

GMU 364-RIMROCK (Yakima Co.): Beginning on USFS Trail 2000 (Pacific Crest Trail) & US Hwy 12 at White Pass; E on US Hwy 12 to USFS 1302 (Jump Off Rd) at Windy Point; SW on USFS 1302 to USFS Trail 1127, SE of Jump Off Lookout; SW on USFS Trail 1127 to USFS Rd 613; SW on USFS Rd 613 to USFS Rd 1020; SW on USFS Rd 1020 to USFS Rd 615; SW on USFS Rd 615 to USFS Trail 1136; SW on USFS Trail 1136 to its southern-most point; W from USFS Trail 1136 to Spenser Point; NW on Yakama Indian reservation bndry from Spenser Point to USFS Trail 2000; N on USFS Trail 2000 to US Hwy 12 at White Pass & point of beginning.

GMU 368-COWICHE (Yakima Co.): Beginning on US Hwy 12 to USFS Rd 1302 (Jump Off Rd) at Windy Point; NE & SE on US Hwy 12 to I-82; NW on I-82 to Yakima Rvr; S down Yakima Rvr to Ahtanum Crk; W up Ahtanum Crk to S fork of Ahtanum Crk; SW up S fork of Ahtanum Crk to its junction with Reservation Crk; SW up Reservation Creek to the high point on the ridge above its headwaters; NW to Spenser Point (as represented on the Mt. Adams DNR 100K Map); SE from Spenser Point to US Forest Service Trail 1136; NE on US Forest Service Trail 1136 to US Forest Service Trail 615; NE on US Forest Service Trail 615 to US Forest Service Rd 1020; NE on US Forest Service Rd 1020 to US Forest Service Rd 613; NE on US Forest Service Rd 613 to US Forest Service Trail 1127; NE on US Forest Service Trail 1127 to US Forest Service Rd 1302 (Jump Off Rd), SE of the Jump Off Lookout Station; NE on US Forest Service Rd 1302 (Jump Off Rd) to US Hwy 12 and the point of beginning.

GMU 371-ALKALI (Kittitas & Yakima cos.): Beginning at Vantage Bridge where I-90 crosses Columbia Rvr; S down Columbia Rvr (Kittitas-Grant & Grant-Yakima Co. line) to Priest Rapids Dam; NW on southern shore of Columbia Rvr (Priest Rapids Lake) to Yakima Training Center bndry; S & W along Yakima Training Center bndry to main gate on Firing Center Rd; W along Firing Center Rd to I-82; N along I-82 to Yakima Training Center bndry at Vanderbuilt Gap; N & E along Yakima Training Center bndry to I-90; E on I-90 to Vantage Bridge on Columbia Rvr & point of beginning.

GMU 372-KIONA (Benton & Yakima cos.): Beginning at southern corner of Yakima Training Center border on Columbia Rvr, NW of Priest Rapids Dam; SE on southern shore of Columbia Rvr (Priest Rapids Lake) to Priest Rapids Dam; E along Columbia Rvr (Yakima-Grant, Grant-Benton Co. lines) to Vernita Bridge on SR 24; E & S down Benton Co. side of Columbia Rvr, following ordinary high water mark of shoreline, to mouth of Yakima Rvr; NE from mouth of Yakima Rvr to Franklin-Benton Co. line in Columbia Rvr; SE down Columbia Rvr (Franklin-Benton & Benton-Walla Walla Co. lines) to Washington-Oregon state line; W on Columbia Rvr (Washington-Oregon state line) from southern junction of Benton-Walla Walla Co. lines to Alder Crk (including all islands in Columbia Rvr N of Oregon state line & between Alder Crk & junction of Benton-Walla Walla Co. lines); N on Alder Crk to SR 14; E on SR 14 to Alderdale Rd; N on Alderdale Rd to Ridge Rd; W & S on Ridge Rd to Donaho Rd; W on Donaho Rd to Mabton-Bickleton Hwy (Glade Rd); N on Mabton-Bickleton Rd to power transmission lines; SW on power transmission lines to power line access road in Section 3, T6N, R20E; N on power line access road to Yakama reservation Rd 272 at Yakama Indian reservation bndry; NE on Yakama Indian reservation bndry to Mabton-Sunnyside Rd; N on Mabton-Sunnyside Rd to Yakima Rvr; NW up Yakima Rvr to SR 823 (Harrison Rd) S of town of Pomona; E along SR 823 (Harrison Rd) to SR 821; SE on SR 821 to Firing Center Rd at I-82; E on Firing Center Rd to main gate of Yakima Training Center; S & E along Yakima Training Center bndry to southern corner of Yakima Training Center bndry on Columbia Rvr & point of beginning. (The Hanford Nuclear Reservation is closed to all unauthorized public entry.)

GMU 381-ESQUATZEL (Franklin, Grant & Adams cos.): Beginning at Vernita Bridge on SR 24 & W shore of Columbia Rvr Grant-Benton Co. line; N & E on SR 24 to Muse Rd; E on Muse Rd to Mail Rd; E on Mail Rd to Scootney Rd; N on Scootney Rd to SR 17; N on SR 17 to SR 26; E on SR 26 to Old SR 26; E on Old SR 26 to Palouse Rvr (Whitman-Franklin Co. line); S down Palouse Rvr to Snake Rvr (Franklin-Walla Walla Co. line); W & SW down Snake Rvr to Columbia Rvr (Franklin-Benton-Grant Co. line junction); NW up Columbia Rvr (Franklin-Benton Co. line) to a point NE of mouth of Yakima Rvr where it joins Columbia Rvr; SW to mouth of Yakima Rvr; N & W up Benton Co. side of Columbia Rvr, following ordinary high water mark of shoreline, to mouth of Vernita Bridge on SR 24 & point of beginning. (Certain portions of Hanford Reach Nat. Monument are closed to public entry. Hanford Nuclear Reservation & Saddle Mt. Nat. Wildlife Refuge are closed to unauthorized public entry.)

GMU 382-EAST KLICKITAT (Klickitat Co.): Beginning at US Hwy 97 Bridge on Columbia Rvr at town of Maryhill; N on US Hwy 97 to Yakama Indian reservation at Satus Pass; E along Yakama Indian reservation bndry to Yakama Reservation Rd 272 & power line access road; S & E on power line access road to electrical transmission lines; N & E on electrical transmission lines to Mabton-Bickleton Hwy (Glade Rd); S on Mabton-Bickleton Hwy to Donaho Rd; E on Donaho Rd to Ridge Rd; E & N on Ridge Rd to Alderdale Rd; SE & S on Alderdale Rd to SR 14; W on SR 14 to Alder Crk; S down Alder Crk to Columbia Rvr; W down Columbia Rvr to US Hwy 97 Bridge at town of Maryhill & point of beginning including all islands in Columbia Rvr both N of Washington-Oregon state line & between Alder Crk & US Hwy 97 Bridge at Maryhill.

400 Series: GMUs 407-490

WAC 232-28-334 Game management units (GMUs) bndry descriptions--Region four.

GMU 407-NORTH SOUND (Whatcom, Skagit, Snohomish & King cos.): Beginning at NW corner of Whatcom Co. line & US-Canadian border; E on US-Canadian border to a point due N of Silver Lake Rd; S to Silver Lake Rd; S on Silver Lake Rd to SR 542 (Mount Baker Hwy); SW on SR 542 to Mosquito Lake Rd; S on Mosquito Lake Rd to SR 9 (Valley Hwy); S on SR 9 through town of Sedro-Woolley then S on SR 9 to SR 530 at town of Arlington; NE on SR 530 to Jim Crk-Trafton Rd at Trafton School in town of Trafton; SE along Jim Crk-Trafton Rd (242nd St. NE) to City of Seattle power transmission line; SW on transmission line to Jordan Rd in Section 20, T31N, R6E; SE along Jordan Rd to SR 92 at town of Granite Falls; E on SR 92 to S Alder Ave; S on S Alder Ave to E Pioneer St; E & SE on E Pioneer St to Menzel Lake Rd; S on Menzel Lake Rd to N Lake Roesiger Rd; S on N Lake Roesiger Rd to S Lake Roesiger Rd; S on S Lake Roesiger Rd to Woods Crk Rd; S on Woods Crk Rd to US Hwy 2 at town of Monroe; W on US Hwy 2 to SR 203 at town of Monroe; S on SR 203 to N.E. Woodinville-Duvall Rd at town of Duvall; W on N.E. Woodinville-Duvall Rd to Snoqualmie Rvr; N down Snoqualmie Rvr to Snohomish Rvr; W down Snohomish Rvr to its mouth on Puget Sound; W from mouth of Snohomish Rvr to northern tip of Gedney Island; due W from northern tip of Gedney Island to a point on Snohomish-Island Co. line; N along Island-Snohomish Co. line in Possession Sound & Port Susan to Juniper Beach & N through Davis Slough to Island-Snohomish-Skagit Co. junction; W & N along Island-Skagit Co. line through Skagit Bay & W through Deception Pass to San Juan-Skagit Co. line; N on San Juan-Skagit Co. line to a point due W of Kelly's Point on Guemes Island; E from San Juan-Skagit Co. line to Bellingham Channel; N through middle of Bellingham Channel; NE from Bellingham Channel to Carter Point on Lummi Island; NW from Carter Point to Skagit-Whatcom Co. line; W along Skagit-Whatcom Co. line to Whatcom-San Juan Co. line; NW along Whatcom-San Juan Co. line to US-Canadian border & point of beginning.

GMU 410-ISLANDS (San Juan & Island cos.): Beginning at junction of San Juan-Whatcom Co. lines & US-Canadian border at northernmost point in San Juan Co.; SE on San Juan-Whatcom Co. line to junction of San Juan-Whatcom-Skagit Co. lines; E on Skagit-Whatcom Co. line to first point where Skagit-Whatcom Co. line turns SE; SE from Skagit-Whatcom Co. line to Carter Point on Lummi Island; SW down middle of Bellingham Channel to a point due W of Kelly's Point on Guemes Island & including Cypress Island; W to Skagit-San Juan Co. line; S through Rosario Strait on San Juan-Skagit Co. line to San Juan-Skagit-Island Co. line; E on Skagit-Island Co. line through Deception Pass & S through Skagit Bay to Island-Snohomish-Skagit Co. junction; SE on Island-Snohomish Co. line through Davis Slough, Juniper Beach, Port Susan, Possession Sound to Island-Kitsap Co. line; NW on Island-Kitsap-Jefferson Co. line through Puget Sound, Admiralty Inlet, & Strait of Juan De Fuca; W on Clallam-Jefferson-San Juan Co. lines to US-Canadian border; N on US-Canadian border, through Middle Bank, Haro Strait, & Boundary Pass, to northernmost corner of San Juan-Whatcom Co. line & point of beginning.

GMU 418-NOOKSACK (Whatcom & Skagit cos.): Beginning at US-Canadian border & western border of N Cascades Nat. Park; S on N Cascades Nat. Park bndry to Noisy Diobsud Wilderness Area bndry; W & S on Noisy Diobsud Wilderness Area bndry to a point due E of head waters of Watson Crk; W to headwaters of Watson Crk; S down Watson Crk to Thunder Crk; W down Thunder Crk to Baker Rvr Rd; S along Baker Rvr Rd to SR 20 at town of Concrete; W along SR 20 to SR 9 at town of Sedro-Woolley; N along SR 9 to Mosquito Lake Rd; N on Mosquito Lake Rd to SR 542 (Mount Baker Hwy); N on SR 542 to Silver Lake Rd; N on Silver Lake Rd to its northern most point; N from Silver Lake Rd to US-Canadian border; E on US-Canadian border to western border of N Cascades Nat. Park & point of beginning.

GMU 426-DIABLO (Skagit & Whatcom cos.): Beginning at US-Canadian border & western bndry of Ross Lake Nat. Recreation Area; S on Ross Lake Nat. Recreation Area bndry across SR 20 (N Cascades Hwy) & Skagit Rvr; NE & E on Ross Lake Nat. Recreation Area bndry to a point 2 miles E of Panther Crk, where recreation bndry connects with Okanogan Nat. Forest bndry; S on N Cascades Nat. Park bndry to Skagit-Chelan Co. line at Fisher Peak; SE along

Skagit-Chelan Co. line, across SR 20 to USFS Trail 2000 (Pacific Crest Trail); N on USFS Trail 2000 (Pacific Crest Trail) to Pasayten Wilderness bndry at Jim Pass; W along Pasayten Wilderness bndry to Ross Lake Nat. Recreation Area bndry; N along Ross Lake Nat. Recreation Area-Pasayten Wilderness Area bndry to US-Canadian border; W along US-Canadian border to NW corner of Ross Lake Nat. Recreation Area & point of beginning.

GMU 437-SAUK (Skagit & Snohomish cos.): Beginning at intersection of SR 9 & SR 20, W of town of Sedro-Woolley; E along SR 20 to Baker Rvr Rd at town of Concrete; N on Baker Rvr Rd to Thunder Crk; E up Thunder Crk to Watson Crk; N up Watson Crk to its headwaters; E from headwaters of Watson Crk to Noisy Diobsud Wilderness bndry; N & E on Noisy Diobsud Wilderness bndry to N Cascades Nat. Park bndry; N, E, N, W & N on N Cascades Nat. Park bndry to US-Canadian border; E on US-Canadian border to western Ross Lake Nat. Recreation Area bndry, W of Ross Lake; S along Ross Lake Nat. Recreation Area bndry, across SR 20 (N Cascade Hwy) & Skagit Rvr; E along Ross Lake Nat. Recreation Area bndry to N Cascades Nat. Park bndry near Big Devil Peak; SE on N Cascades Nat. Park bndry to Cascade Rvr Rd; S on Cascade Rvr Rd to USFS Rd 1590; S on USFS Rd 1590 to USFS Trail 769 (S Fork Cascade Rvr Trail); S on USFS Trail 796 to Glacier Peak Wilderness Area bndry; W & S on Glacier Peak Wilderness Area Boundary to Suiattle Rvr; W down Suiattle Rvr to Sauk Rvr; N on Sauk Rvr to SR 530 (Sauk Valley Rd); S on SR 530 to town of Darrington; W on SR 530 to SR 9 at town of Arlington; N on SR 9 to SR 20, W of town of Sedro-Woolley, & point of beginning excluding lands in N Cascades Nat. Park.

GMU 448-STILLAGUAMISH (Snohomish & Skagit cos.): Beginning at intersection of Hwy 530 (Arlington-Darrington Hwy) & Jim Crk Rd at town of Trafton; NE on SR 530 to town of Darrington; N on SR 530 (Sauk Valley Rd) to Sauk Rvr; S on Sauk Rvr to Suiattle Rvr; E along Suiattle Rvr to Glacier Peak Wilderness Area bndry; S on Glacier Peak Wilderness Area bndry to USFS Trail 650 W of June Mt.; W on USFS Trail 650, to USFS Trail 1050 (Quartz Crk Trail) at Curry Gap; S on USFS Trail 1050 to USFS Rd 6300; E on USFS Rd 6300 to USFS Trail 1051; NE on Trail 1051 to Henry M. Jackson Wilderness bndry; S along Henry M. Jackson Wilderness bndry to Meadow Crk; S down Meadow Crk to Rapid Rvr; E up Rapid Rvr to USFS Trail 2000 (Pacific Crest Trail) at Lake Janus; S on USFS Trail 2000 (Pacific Crest Trail) to SR 2 at Stevens Pass; W on SR 2 to Woods Crk Rd at town of Monroe; N on Woods Crk Rd to S Lake Roesiger Rd; N on S Lake Roesiger Rd to N Lake Roesiger Rd; N on N Lake Roesiger Rd to Menzel Lake Rd; N on Menzel Lake Rd to E Pioneer St; NW & W on E Pioneer St to S Alder Ave; N on S Alder Ave to SR 92; W on SR 92 to Jordan Rd; NW on Jordan Rd, through town of Jordan, to City of Seattle power transmission lines; NE on transmission lines to Jim Crk-Trafton Rd (242nd St. NE); W on Jim Crk-Trafton Rd to SR 530 at town of Trafton & point of beginning.

GMU 450-CASCADE (Skagit & Snohomish cos.): Beginning on Glacier Peak Wilderness bndry & Jordan Crk, W of Jordan Lakes; N & E on wilderness bndry to USFS Trail 769; N on USFS Trail 769 to USFS Rd 1590; N on USFS Rd 1590 to USFS Rd 15 (Cascade Rvr Rd); N on USFS Rd 15 to N Cascades Nat. Park bndry; E on N Cascades Nat. Park bndry to USFS Trail 2000 (Pacific Crest Trail); S on USFS Trail 2000 to Rapid Rvr at Lake Janus; NW down Rapid Rvr to Meadow Crk; N up Meadow Crk to Henry M. Jackson Wilderness Area bndry; N along Henry M. Jackson Wilderness bndry to USFS Trail 1051; S on USFS Trail 1051 to USFS Rd 6300; W on USFS Rd 6300 to USFS Trail 1050; N on USFS Trail 1050 to USFS Trail 650 at Curry Gap; E on USFS Trail 650 to Glacier Peak Wilderness bndry W of June Mt.; N on Glacier Peak Wilderness bndry, across Suiattle Rvr, to Jordan Crk & point of beginning.

GMU 454-ISSAQUAH (King & Snohomish cos.): Beginning at mouth of Snohomish Rvr at city of Everett; SE up Snohomish Rvr to Snoqualmie Rvr; SE up Snoqualmie Rvr to NE Woodinville-Duvall Rd; E on NE Woodinville-Duvall Rd to SR 203 at town of Duvall; S on SR 203 to SR 202 (Fall City-Snoqualmie Rd) at town of Fall City; S on SR 202, across Snoqualmie Rvr to Preston-Fall City Rd; SW on Preston-Fall City Rd to I-90 at town of Preston; E on I-90 to SR 18; S on SR 18 to Raging Rvr; SE along Raging Rvr to Kerriston Rd; S on Kerriston Rd to City of Seattle Cedar Rvr Watershed bndry; W, S & E along Cedar Rvr Watershed bndry to USFS Rd 5100; S along USFS Rd 5100 to posted bndry of Green Rvr Watershed; S along posted bndry of Green Rvr Watershed to USFS Rd 5410; S on USFS Rd 5410 to USFS Rd 5400; E on USFS Rd 5400 to junction with posted bndry of Green Rvr Watershed; S on posted Tacoma Green Rvr Watershed bndry to USFS Rd 7110 (Weyerhaeuser 5200 line) near Lynn Lake; SW on USFS Rd 7110 to US Hwy 410; W on SR 410 to SR 164 at city of Enumclaw; W on SR 164 to SR 18 at city of Auburn; W on SR 18 to SR 99; N on SR 99 to SR 509; W on SR 509 to Redondo Way S; NW on Redondo Way S to town of Redondo on Puget Sound; SW across Admiralty Inlet on Pierce-King Co. line to point where Co. line turns SE, NW of Dash Point; W & N along King Co. line to King, Snohomish, & Kitsap Co. line junction in Puget Sound W of Point Wells; N on Snohomish Co. line through Possession Sound to a point on Snohomish Co. line due W of northern tip of Gedney Island (Hat Island); E to northern tip of Gedney Island; E from northern tip of Gedney Island to mouth of Snohomish Rvr & point of beginning.

GMU 460-SNOQUALMIE (King & Snohomish cos.): Beginning at SR 203 & SR 2 at town of Monroe; E on SR 2 to USFS Trail 2000 (Pacific Crest Trail) at Stevens Pass; S on USFS Trail 2000 to City of Seattle Cedar Rvr Watershed; W on Cedar Rvr Watershed bndry to Kerriston Rd; N on Kerriston Rd to Raging Rvr; W & N along Raging Rvr to SR 18; N on SR 18 to I-90; W on I-90 to Preston-Fall City Rd; N on Preston-Fall City Rd to SR 202 (Fall City-Snoqualmie Rd); N on SR 202 (Fall City-Snoqualmie Rd), across Snoqualmie Rvr, to SR 203; N on SR 203 to SR 2 at town of Monroe & point of beginning.

GMU 466-STAMPEDE (King Co.): Beginning on USFS Trail 2000 (Pacific Crest Trail) & E bndry of City of Seattle Cedar Rvr Watershed; S on USFS Trail 2000 past Blowout Mt. to USFS Rd 7038 at its closest point to Pacific Crest Trail near Windy Gap N of Pyramid Peak; NW on USFS Rd 7038 to USFS Rd 7036; NW on USFS Rd 7036 to USFS Rd 7030; NW on USFS Rd 7030 to USFS Rd 7032; NW on USFS Rd 7032 to USFS Trail 1172; W on USFS Trail 1172 to about 1/4 mile past Williams Hole to posted bndry of City of Tacoma Green Rvr Watershed; N on posted City of Tacoma Green Rvr Watershed bndry to City of Seattle Cedar Rvr Watershed bndry; N along City of Seattle Cedar Rvr Watershed bndry to USFS Trail 2000 & point of beginning.

GMU 485-GREEN RIVER (King Co.): Beginning at junction of NW corner of city of Tacoma Green Rvr Watershed & USFS Rd 5100; E on bndry between Green Rvr Watershed & Cedar Rvr Watershed to USFS Rd 5060; S on USFS Rd 5060 to posted bndry of Green Rvr Watershed; along southern bndry of Green Rvr Watershed over Huckleberry Mt. & Grass Mt. to USFS Rd 5400; NW along USFS Rd 5400 to USFS Rd 5410; N along USFS Rd 5410 to posted bndry of City of Tacoma Green Rvr Watershed; N along posted bndry of City of Tacoma Green Rvr Watershed to USFS Rd 5100; N along USFS Rd 5100 to City of Tacoma Green Rvr Watershed & City of Seattle Cedar Rvr Watershed borde & point of beginning.

GMU 490-CEDAR RIVER (King Co.): The area within posted bndry of city of Seattle's Cedar Rvr Watershed.

500 Series: GMUs 501-588

WAC 232-28-335 Game management units (GMUs) bndry descriptions--Region five.

GMU 501-LINCOLN (Lewis, Thurston, Pacific, & Grays Harbor cos.): Beginning at intersection of I - 5 & SR 6; W on SR 6 to Stevens Rd; NW on Stevens Rd to Elk Crk Rd at town of Doty; W on Elk Crk Rd to Weyerhaeuser 7000 line; W & N on Weyerhaeuser 7000 line to Weyerhaeuser 7400 line; N on Weyerhaeuser 7400 line to Weyerhaeuser 7050 line; NE on Weyerhaeuser 7050 line to Weyerhaeuser 7000 line; NW & N on Weyerhaeuser 7000 line to Weyerhaeuser 7800 line; N on Weyerhaeuser 7800 line to Weyerhaeuser 7800 F line; NE on Weyerhaeuser 7800 F line to Weyerhaeuser 720 line; E on Weyerhaeuser 720 line to Weyerhaeuser 723 line; NW on Weyerhaeuser 723 line to Weyerhaeuser C line; NE on Weyerhaeuser C line to Garrard Crk Rd; NE on Garrard Crk Rd to S Bank Rd; E on S Bank Rd to N State St; N on N State St to US Hwy 12 at town of Oakville; E on US Hwy 12 to I-5; S on I-5 to SR 6 & point of beginning.

GMU 503-RANDLE (Lewis Co.): Beginning at intersection of US Hwy 12 & Rainier Timber 100 Mainline (Kosmos Rd, Old Champion Haul Rd); E on US Hwy 12 to SR 131; S on SR 131 to USFS Rd 25; S on USFS Rd 25 to Cispus Rvr; W on Cispus Rvr to Rainier Timber 271 line; S on Rainier Timber 271 line to Rainier Timber 300 line; W on Rainier Timber 300 line to Rainier Timber 100 line; N on Rainier Timber 100 line to US Hwy 12 & point of beginning.

GMU 504-STELLA (Cowlitz Co.): Beginning at mouth of Cowlitz Rvr on Columbia Rvr; W down Columbia Rvr to mouth of Germany Crk (including all islands in Columbia Rvr which are both N of Washington-Oregon state line & between Cowlitz Rvr & Germany Crk); N up Germany Crk to SR 4; E on SR 4 to Germany Crk Rd; N on Germany Crk Rd to International Paper 1000 line; N on International Paper 1000 line to International Paper 1050 line; E on International Paper 1050 line to International Paper 2200 line; E & S on International Paper 2200 to Woodside Dr; NE on Woodside Dr to Delameter Rd; E on Delameter Rd to three power lines; N along three power lines to Weyerhaeuser 9312 line; E on Weyerhaeuser 9312 line to Growlers Gulch Rd; E on Growlers Gulch Rd to Public Hwy 10 Rd; E along Public Hwy 10 Rd to A St. bridge over Cowlitz Rvr at town of Castle Rock; S down Cowlitz Rvr to Columbia Rvr & point of beginning.

GMU 505-MOSSYROCK (Lewis Co.): Beginning on I-5 & Cowlitz Rvr; NE up Cowlitz Rvr to Mayfield Dam; NE along S shore of Mayfield Lake to US Hwy 12 bridge; NE on US Hwy 12 to Winston Crk Rd; SE on Winston Crk Rd to Longbell Rd; E on Longbell Rd to Perkins Rd; NE on Perkins Rd to Green Mt. Rd; E on Green Mt. Rd to outlet of Swofford Pond; E along Swofford Pond outlet to Riffe Lake; E along S shore of Riffe Lake to Cowlitz Rvr; up Cowlitz Rvr to Rainier Timber 100 Mainline; N on Rainier Timber 100 Mainline to US Hwy 12; W on US Hwy 12 to SR 7 at town of Morton; N on SR 7 to SR 508; W on Hwy 508 to Centralia-Alpha Rd; W & N on Centralia-Alpha Rd to Salzer Valley Rd; W on Salzer Valley Rd to Summa St at town of Centralia; W on Summa St to Kresky Rd; N on Kresky Rd to Tower St; N on Tower St to SR 507; W on SR 507 (Cherry St, Alder St, & Mellen St) to I-5; S on I-5 to Cowlitz Rvr & point of beginning.

GMU 506-WILLAPA HILLS (Wahkiakum, Pacific & Lewis cos.): Beginning at SR 6 & 3rd St S at town of Pe Ell; S on 3rd St S to Muller Rd; S on Muller Rd to Weyerhaeuser 1000 line; S on Weyerhaeuser 1000 line to Weyerhaeuser 1800 line; S on Weyerhaeuser 1800 line to Weyerhaeuser 500 line; SE on Weyerhaeuser 500 line to SR 407 (Elochoman Valley Rd) at Camp 2; S on SR 407 to Elochoman Rvr; down Elochoman Rvr to Foster Rd; N on Foster Rd to Risk Rd; W & N along Risk Rd to SR 4; W on SR 4 to Skamokawa Crk; SW down Skamokawa Crk

to Columbia Rvr; W along Columbia Rvr to mouth of Deep Rvr (including all islands in Columbia Rvr which are both N of Washington state line & between Skamokawa Crk & Deep Rvr); N along Deep Rvr to SR 4; NW on SR 4 to Salmon Crk Rd; NE on Salmon Crk Rd to Weyerhaeuser 5000 line; N on Weyerhaeuser 5000 line to Weyerhaeuser 5800 line; NE on Weyerhaeuser 5800 line to power transmission line; N on power transmission line to SR 6; E on SR 6 to town of Pe Ell & point of beginning.

GMU 510-STORMKING (Lewis Co.): Beginning on US Hwy 12 at Silver Crk bridge; N up Silver Crk to Silverbrook Rd; E on Silverbrook Rd to USFS Rd 47; N on USFS Rd 47 to USFS Rd 85; W & N on USFS Rd 85 to USFS Rd 52; N on USFS Rd 52 to Nisqually Rvr; W down Nisqually Rvr to SR 7; S on Hwy 7 to US Hwy 12 at town of Morton; E on US Hwy 12 to Silver Crk bridge & point of beginning.

GMU 513-SOUTH RAINIER (Lewis Co.): Beginning on US Hwy 12 at Silver Crk bridge; N up Silver Crk to Silverbrook Rd; E on Silverdale Rd to USFS Rd 47; N on USFS Rd 47 to USFS Rd 85; W & N on USFS Rd 85 to USFS Rd 52; W & N on USFS Rd 52 to Nisqually Rvr; E up Nisqually Rvr to southern bndry of Mount Rainier Nat. Park; E along S park bndry to Pacific Crest Trail (USFS Trail 2000); S along Pacific Crest Trail (USFS Trail 2000) to US Hwy 12; W on US Hwy 12 to Silver Crk bridge & point of beginning.

GMU 516-PACKWOOD (Lewis & Skamania cos.): Beginning at US Hwy 12 & Pacific Crest Trail at White Pass; S on Pacific Crest Trail (USFS Trail 2000) to USFS Trail 98 at Sheep Lake; W on USFS Trail 98 to USFS Rd 2160 at Walupt Lake; W on USFS Rd 2160 to USFS Rd 21; S & W on USFS Rd 21 to USFS Rd 23; S on USFS Rd 23 to USFS Trail 263; S & W on USFS Trail 263 to USFS Trail 261; S on USFS Trail 261 to USFS Trail 1; W on USFS Trail 1 to USFS Rd 99; W on USFS Rd 99 to USFS Rd 26; N on USFS Rd 26 to USFS Rd 2612; W on USFS Rd 2612 to USFS Trail 217; N & W on USFS Trail 217 to Weyerhaeuser 2600 line; Weyerhaeuser 2600 line to Weyerhaeuser 2658 line; N on Weyerhaeuser 2658 line to Rainier Timber (Campbell Group) 430 line; N on Rainier Timber 430 line to Rainier Timber Mainline 400 line; N & E on Rainier Timber Mainline 400 line to Rainier Timber 300 line; E on Rainier Timber 300 line to Rainier Timber 271 line; N on Rainier Timber 271 line to Cispus Rvr; E on Cispus Rvr to USFS Rd 25; N on USFS Rd 25 to SR 131; N on SR 131 to US Hwy 12; E on US Hwy 12 to Pacific Crest Trail at White Pass & point of beginning.

GMU 520-WINSTON (Cowlitz, Lewis & Skamania cos.): Beginning at bridge at intersection of I-5 & Cowlitz Rvr; S down Cowlitz Rvr to Toutle Rvr; E up Toutle Rvr to S Fork Toutle Rvr; SE up S Fork Toutle Rvr to Johnson Crk; NE up Johnson Crk to Weyerhaeuser 4400 line; N along Weyerhaeuser 4400 line to Weyerhaeuser 2421 line; N along Weyerhaeuser 2421 line to Weyerhaeuser 2400 line; NW along Weyerhaeuser 2400 line to Alder Crk; NW down Alder Crk to N Fork Toutle Rvr; W down N Fork Toutle Rvr to Green Rvr; E up Green Rvr to USFS Rd 2612; E on USFS Rd 2612 to USFS Trail 217; N & W on USFS Trail 217 to Weyerhaeuser 2600 line; W on Weyerhaeuser 2600 line to Weyerhaeuser 2658 line; N on Weyerhaeuser 2658 line to Rainier Timber (Campbell Group) 430 line; N on Rainier Timber 430 line to Rainier Timber 400 Mainline; N & E on Rainier Timber 400 Mainline to Rainier Timber 100 Mainline; N on Rainier Timber 100 Mainline to Cowlitz Rvr; W down Cowlitz Rvr to Riffe Lake; W along S shore to Swofford Pond outlet; W along Swofford Pond outlet to Green Mt. Rd; W on Green Mt. Rd to Perkins Rd; SW on Perkins Rd to Longbell Rd; W on Longbell Rd to Winston Crk Rd; NW on Winston Crk Rd to US Hwy 12; SW on US Hwy 12 to Mayfield Lake bridge at Mayfield Lake; SW down S shore of Mayfield Lake to Cowlitz Rvr at Mayfield Dam; SW down Cowlitz Rvr to I-5 bridge crossing Cowlitz Rvr & point of beginning.

GMU 522-LOO-WIT (Cowlitz & Skamania cos.): Beginning on N Fork Toutle Rvr at mouth of Hoffstadt Crk; SE up N Fork Toutle Rvr to Deer Crk; SE up Deer Crk to Weyerhaeuser 3020 line; NW along Weyerhaeuser 3020 line to Weyerhaeuser 3000 line; E along Weyerhaeuser 3000 line to USFS Trail 216G; SE along USFS Trail 216G to intersection of USFS Trail 238 & USFS Trail 216; S on USFS Trail 238 to S Fork of Toutle Rvr; E along S Fork Toutle Rvr to its headwaters & Mount St. Helens crater's edge; E along Mount St. Helens crater's southern edge to headwaters of Ape Canyon Crk; NE down Ape Canyon Crk to USFS Trail 225 (Smith Crk Trail); N & NW on USFS Trail 225 to USFS Rd 99; NE along USFS Rd 99 to USFS Rd 26; N on USFS Rd 26 to USFS Trail 1; W on USFS Trail 1 to USFS Trail 214; NW on USFS Trail 214 to USFS Trail 211; W on USFS Trail 211 to Coldwater Crk; W down Coldwater Crk to Coldwater Lake; SW along NW shore of Coldwater Lake to outlet of Coldwater Lake; SW down outlet stream from Coldwater Lake to SR 504 bridge at mile post 45; W on SR 504 to Hoffstadt Crk Bridge on Hoffstadt Crk; S & W down Hoffstadt Crk to N Fork Toutle Rvr & point of beginning.

GMU 524-MARGARET (Cowlitz, Skamania & Lewis cos.): Beginning on N Fork Toutle Rvr at mouth of Green Rvr; SE up N Fork Toutle Rvr to mouth of Hoffstadt Crk; N & E up Hoffstadt Crk to SR 504 bridge over Hoffstadt Crk; E on SR 504 to bridge over outlet to Coldwater Lake at mile post 45; NE up outlet stream of Coldwater Lake to Coldwater Lake; NE along NW shoreline of Coldwater Lake to Coldwater Crk inlet; E up Coldwater Crk to USFS Trail 211; NE on USFS Trail 211 to USFS Trail 214; SE on USFS Trail 214 to USFS Trail 1; E on USFS Trail 1 to USFS Rd 26; N on USFS Rd 26 (Ryan Lake Rd) to USFS Rd 2612; W on USFS Rd 2612 to Green Rvr; W down Green Rvr to its mouth on N Fork of Toutle Rvr & point of beginning.

GMU 530-RYDERWOOD (Cowlitz, Lewis & Wahkiakum cos.): Beginning at Stevens Rd & SR 6, S of town of Doty; E on SR 6 to I-5 at town of Chehalis; S on I-5 to Cowlitz Rvr; S along Cowlitz Rvr to Public Hwy 10 on A St. bridge at town of Castle Rock; W on Public Hwy 10 to Growler's Gulch Rd; W on Growler's Gulch Rd to Weyerhaeuser 9312 line; W on Weyerhaeuser 9312 line to three power lines; S on three power lines to Delameter Rd; SW on Delameter Rd to Woodside Dr; SW on Woodside Dr to International Paper Rd 2200; N & W on International Paper Rd 2200 to International Paper Rd 1050; W on International Paper Rd 1050 to International Paper Rd 1000; S on International Paper Rd 1000 to Germany Crk Rd; S on Germany Crk Rd to SR 4; W on SR 4 to Germany Crk; S along Germany Crk to its mouth at Columbia Rvr; W along Columbia Rvr to Skamokawa Crk (including all islands in Columbia Rvr which are both N of Washington state line & between Skamokawa Crk & Germany Crk); NE up Skamokawa Crk to SR 4; E on SR 4 to Risk Rd; SE on Risk Rd to Foster Rd; S on Foster Rd to Elochoman Rvr; SE up Elochoman Rvr to SR 407 (Elochoman Valley Rd); NE on SR 407 to Weyerhaeuser 500 line at Camp 2; NW on Weyerhaeuser 500 line to Weyerhaeuser 1800 line; N on Weyerhaeuser 1800 line to Weyerhaeuser 1000 line; N on Weyerhaeuser 1000 line to Muller Rd; N on Muller Rd to 3rd St S in town of Pe Ell; N on 3rd St S to SR 6 at town of Pe Ell; N on SR 6 to Stevens Rd, S of town of Doty, & point of beginning. No hunting on all lands & islands S of SR 4 between Skamokawa Crk & Cape Horn.

GMU 550-COWEEMAN (Cowlitz Co.): Beginning at mouth of Toutle Rvr on Cowlitz Rvr; E along Toutle Rvr to S Fork Toutle Rvr; up S Fork Toutle Rvr to Weyerhaeuser 4100 line; E on Weyerhaeuser 4100 line to Weyerhaeuser 4950 line; S & E on Weyerhaeuser 4950 line to Weyerhaeuser 235 line; SE on Weyerhaeuser 235 line to Weyerhaeuser 200 line; W on Weyer- haeuser 200 line to Weyerhaeuser 240 line; SE on Weyerhaeuser 240 line to Weyerhaeuser 243 line; E on Weyerhaeuser 243 line to Weyerhaeuser 135A line; S on Weyerhaeuser 135A line to Weyerhaeuser 135 line; E on Weyerhaeuser 135 line to Weyerhaeuser 134 line; SW on Weyerhaeuser 134 line to Weyerhaeuser 133 line; SW on Weyerhaeuser 133 line to Weyerhaeuser 130 line; SW on Weyerhaeuser 130 line to Weyerhaeuser 1680 line; W on Weyerhaeuser 1680 line to Weyerhaeuser 1600 line; SE on Weyerhaeuser 1600 line to Weyerhaeuser 1400 line; W on Weyerhaeuser 1400 line to Weyerhaeuser 1420 line which is Kalama/Coweeman Summit; SE on Weyerhaeuser 1420 line to Weyerhaeuser 1426 line; W on Weyerhaeuser 1426 line to Weyerhaeuser 1428 line; SW on Weyerhaeuser 1428 line to Weyer- haeuser 1429 line which turns into Weyerhaeuser 6400 line; SW down Weyerhaeuser 6400 line to Weyerhaeuser 6000 line; E on Weyerhaeuser 6000 line to Weyerhaeuser 6450 line; SE for approximately one mile on Weyerhaeuser 6450 line (crossing Kalama Rvr) to Weyerhaeuser 6452 line; SE on Weyerhaeuser 6452 line to Dubois Rd; SE on Dubois Rd to SR 503; W on SR 503 to Cape Horn Crk; SE down Cape Horn Crk to Merwin Reservoir; SW along N shore of Merwin Reservoir to Lewis Rvr; SW down Lewis Rvr to power transmission lines in Section 4, T5N, R2E; NW along power transmission lines to NW Natural Gas Pipeline located E of town of Kalama, approximately 1/2 mile E of China Gardens Rd; N up Natural Gas Pipeline right of way to Ostrander Crk; W down Ostrander Crk to Cowlitz Rvr; N on Cowlitz Rvr to Toutle Rvr & point of beginning.

GMU 554-YALE (Cowlitz & Clark Cos.): Beginning on SR 503 at its crossing of Cape Horn Crk; E on SR 503 to Weyerhaeuser 6600 line (Rock Crk Rd); NE on Weyerhaeuser 6600 line (Rock Crk Rd) to Weyerhaeuser 6690 Rd; N & E on Weyerhaeuser 6690 line to Weyerhaeuser 6696 line; N on Weyerhaeuser 6696 line to W Fork Speelyai Crk; SE down W Fork Speelyai Crk to main stem of Speelyai Crk; SW & SE down Speelyai Crk to SR 503; NE on SR 503 to Dog Crk; S down Dog Crk to Yale Reservoir; S & W along western shore of Reservoir to Yale Dam & N Fork Lewis Rvr; W along northern shore of N Fork Lewis Rvr to SR 503 bridge crossing; S & W along SR 503 to N.E. 221st Ave; N about 1/4 mile on N.E. 221st Ave to N.E. Cedar Crk Rd; W along N.E. Cedar Crk Rd to N.E. Pup Crk Rd; N on N.E. Pup Crk Rd to N.E. Buncome Hollow Rd; N about 1/4 mile on N.E. Buncome Hollow Rd to electrical transmission line; S & W on the electrical transmission line to N shore of N Fork Lewis Rvr; NE along N shore of N Fork Lewis Rvr to Merwin Reservoir at Merwin Dam; NE along N shore of Merwin Reservoir to Cape Horn Crk; NW up Cape Horn Crk to SR 503 & point of beginning.

GMU 556-TOUTLE (Cowlitz Co.): Beginning on intersection of SR 503 (Lewis Rvr Rd) & USFS Rd 81 (Merrill Lake Rd); N on USFS Rd 81 to Weyerhaeuser 7200 line; NW on Weyer- haeuser 7200 line to Weyerhaeuser 7400 line; N on Weyerhaeuser 7400 line to Weyerhaeuser 5500 line; E & N on Weyerhaeuser 5500 line to Weyerhaeuser 5670 line; N & E on Weyerhaeuser 5670 line to Weyerhaeuser 5660 line; N on Weyerhaeuser 5660 line about a 1/4 mile to S Fork Toutle Rvr; E on S Fork Toutle Rvr to USFS Trail 238; N on USFS Trail 238 to intersection of USFS Trail 216 & USFS Trail 216G; NW on USFS Trail 216G to Weyerhaeuser 3000 line; W on Weyerhaeuser 3000 line to Weyerhaeuser 3020 line; SE on Weyerhaeuser 3020 line to Deer Crk; NW down Deer Crk to N Fork Toutle Rvr; down N Fork Toutle Rvr to Alder Crk; up Alder Crk to Weyerhaeuser 2400 line; S on Weyerhaeuser 2400 line to Weyerhaeuser 2421 line; S on Weyerhaeuser 2421 line to Weyerhaeuser 4400 line; S & W along Weyerhaeuser 4400 line to Johnson Crk; S along Johnson Crk to S Fork Toutle Rvr; SE up S Fork Toutle Rvr to Weyerhaeuser 4100 line; E on Weyerhaeuser 4100 line to Weyerhaeuser 4950 line; S & E on Weyerhaeuser 4950 line to Weyerhaeuser 235 line; SE on Weyerhaeuser 235 line to Weyerhaeuser 200 line; W on Weyerhaeuser 200 line to Weyerhaeuser 240 line; SE on Weyerhaeuser 240 line to Weyerhaeuser 234 line; E on Weyerhaeuser 234 line to Weyerhaeuser 135A line; S on Weyerhaeuser 135A line to Weyerhaeuser 135 line; E on Weyerhaeuser 135 line to Weyerhaeuser 134 line; SW on Weyerhaeuser 134 line to Weyerhaeuser 133 line; SW on Weyerhaeuser 133 line to Weyerhaeuser 130 line; SW on Weyerhaeuser 130

line to Weyerhaeuser 1680 line; W on Weyerhaeuser 1680 line to Weyerhaeuser 1600 line; SE on Weyerhaeuser 1600 line to Weyerhaeuser 1400 line; W on Weyerhaeuser 1400 line to Weyerhaeuser 1420 line which is Kalama/Coweeman Summit; SE on Weyer- haeuser 1420 line to Weyerhaeuser 1426 line; W on Weyerhaeuser 1426 line to Weyerhaeuser 1428 line; SW on Weyerhaeuser 1428 line to Weyerhaeuser 1429 line; SW on Weyerhaeuser 1429 line to Weyerhaeuser 6400 line; SW on Weyerhaeuser 6400 line to Weyerhaeuser 6000 line; E on Weyerhaeuser 6000 line to Weyerhaeuser 6450 line; SE for approximately one mile on Weyerhaeuser 6450 line (crossing Kalama Rvr) to Weyerhaeuser 6452 line; SE on Weyerhaeuser 6452 line to Dubois Rd; SE on Dubois Rd to SR 503; E on SR 503 to Weyerhaeuser 6600 line (Rock Crk Rd); NE on Weyerhaeuser 6600 line (Rock Crk Rd) to Weyerhaeuser 6690 Rd; N & E on Weyerhaeuser 6690 line to Weyerhaeuser 6696 line; N on Weyerhaeuser 6696 line to W Fork Speelyai Crk; SE down W Fork Speelyai Crk to main stem of Speelyai Crk; SW & SE down Speelyai Crk to SR 503; NE on SR 503 to USFS Rd 81 & point of beginning.

GMU 558-MARBLE (Cowlitz & Skamania cos.): Beginning on SR 503 (Lewis Rvr Rd) & USFS Rd 81 intersection; N on USFS Rd 81 to Weyerhaeuser 7200 line; NE on Weyerhaeuser 7200 line to Weyerhaeuser 7400 line; NW on Weyerhaeuser 7400 line to Weyerhaeuser 5500 line; E & N on Weyerhaeuser 5500 line to Weyerhaeuser 5670 line; N & E on Weyerhaeuser 5670 line to Weyerhaeuser 5660 line; N on Weyerhaeuser 5660 line about 1/4 mile to S Fork Toutle Rvr; E along S Fork Toutle Rvr to its headwaters & Mount St. Helens crater's edge; E along Mount St. Helens crater's southern edge to headwaters of Ape Canyon Crk; NE down Ape Canyon Crk to USFS Trail 225 (Smith Crk Trail); N & NW on USFS Trail 225 to USFS Rd 99; NE on USFS Rd 99 to USFS Trail 1; S & E on USFS Trail 1 to USFS Rd 25; S on USFS Rd 25 to Muddy Rvr; S down Muddy Rvr to N Fork Lewis Rvr; W down N Fork Lewis Rvr to Swift Reservoir; W along N shore of Swift Reservoir to Swift Dam & Lewis Rvr; W down Lewis Rvr to Yale Reservoir; W along N shore of Yale Reservoir to mouth of Dog Crk; N up Dog Crk to SR 503; SW on SR 503 to USFS Rd 81 & point of beginning.

GMU 560-LEWIS RIVER (Skamania, Klickitat, Yakima & Lewis cos.): Beginning on SR 141 & Mount Adams Recreational Area Rd at town of Trout Lake; N on Mount Adams Recreational Area Rd to USFS Rd 80(Mount Adams Recreational Area Rd); N on USFS Rd 80 (Mount Adams Recreational Area Rd) to USFS Rd 82; N on USFS Rd 82 to Yakama Indian Reservation bndry (Section 16, T7N, R11E); N along Yakama Indian reservation bndry (Cascade Mt. Range Crest) to USFS Trail 2000 (Pacific Crest Trail) in Section 3, T11N, R11E; S on USFS Trail 2000 to USFS Trail 98 at Sheep Lake; W on USFS Trail 98 to USFS Rd 2160 at Walupt Lake; W on USFS Rd 2160 to USFS Rd 21; S & W on USFS Rd 21 to USFS Rd 23; S on USFS Rd 23 to USFS Trail 263; S & W on USFS Trail 263 to USFS Trail 261; S on USFS Trail 261 to USFS Trail 1; W on USFS Trail 1 to USFS Rd 25; S on USFS Rd 25 to Muddy Rvr; S down Muddy Rvr to N Fork Lewis Rvr; W down N Fork Lewis Rvr to USFS Rd 90 bridge (Eagle Cliff); E on USFS Rd 90 to USFS Rd 51 (Curly Crk Rd); SE on USFS Rd 51 to USFS Rd 30; NE on USFS Rd 30 to USFS Rd 24; SE on USFS Rd 24 to SR 141; NE on SR 141 to Mount Adams Recreational Area Rd, at town of Trout Lake & point of beginning.

GMU 564-BATTLE GROUND (Clark, Skamania, & Cowlitz cos.): Beginning at mouth of Ostrander Crk on Cowlitz Rvr; E up Ostrander Crk approximately 1 1/2 miles to second NW Natural Gas Pipeline right of way crossing Ostrander Crk, E of railroad crossing; S along NW Natural Gas Pipeline right of way to power transmission lines right of way located E of town of Kalama, approximately 1/2 mile E of China Garden Rd; SE along power transmission lines right of way across N fork of Lewis Rvr in NE corner of Section 4, T5N, R2E to N.E. Buncome Hollow Rd; S on N.E. Buncome Hollow Rd to N.E. Pup Crk Rd; S on N.E. Pup Crk Rd to N.E. Cedar Crk Rd; E on N.E. Cedar Crk Rd to 221st Ave; S along 221st Ave about 1/4 mile to SR 503; SE along SR 503 to N.E. Amboy Rd; S on N.E. Amboy Rd to N.E. Yacolt Rd; E on Yacolt Rd to Railroad Ave; SE on Railroad Ave to Lucia Falls Rd; W on Lucia Falls Rd to Hantwick Rd; SE on Hantwick Rd to Basket Flats Rd; W on Basket Flats Rd to N.E. 197th Ave; S on N.E. 197th Ave to N.E. 279th St; W on N.E. 279th St to N.E. 182nd Ave; S on N.E. 182nd Ave to N.E. 259th St; E on N.E. 259th St to N.E. 220th Ave; S on N.E. 220th Ave to N.E. Cresap Rd; SE on N.E. Cresap Rd to N.E. 222nd Ave; S on N.E. 222nd Ave to N.E. Allworth Rd; E on N.E. Allworth Rd to NE 232nd Ave; S on N.E. 232nd Ave to N.E. 237th St; E on N.E. 237th St to N.E. 240th Ave; S on N.E. 240th Ave to N.E. Berry Rd; NE on N.E. Berry Rd to DNR L-1410 Rd; SE on L-1410 Rd to DNR L-1400 Rd; W on L-1400 Rd to N.E. Rawson Rd; W on N.E. Rawson Rd to N.E. Powell Rd; SW on N.E. Powell Rd to N.E. 212th Ave; S on N.E. 212th Ave to N.E. 109th St; E on N.E. 109th St to N.E. 222nd Ave; S on N.E. 222nd Ave to N.E. 83rd St; W on N.E. 83rd St to N.E. 217th Ave; S on N.E. 217th Ave to N.E. 68th St; E on N.E. 68th St to N.E. 232nd Ave; S on N.E. 232nd Ave to SR 500; SE on SR 500 to N.E. 53rd St; E on N.E. 53rd St to N.E. 292nd Ave; S on N.E. 292nd Ave to N.E. Ireland Rd; E on N.E. Ireland Rd to N.E. Stauffer Rd; SW on N.E. Stauffer Rd to N.E. 292nd Ave; S on N.E. 292nd Ave to N.E. Reilly Rd; SW on N.E. Reilly Rd to N.E. Blair Rd; SE on N.E. Blair Rd to N.E. Zeek Rd; E on N.E. Zeek Rd to N.E. 10th St; E on N.E. 10th St to N.E. 312th Ave; S on N.E. 312th Ave to N.E. 9th St; E on N.E. 9th St to N.E. 322nd Ave; N on N.E. 322nd Ave to N.E. Ammeter Rd; NE on N.E. Ammeter Rd approximately 1/8th mile to power transmission lines; E along northern margin of power transmission lines to N.E. Hughes Rd; N on N.E. Hughes Rd to N.E. 392nd Ave; N on N.E. 392nd Ave to N.E. 28th St; E on N.E. 28th St to N.E. Miller Rd; NE on N.E. Miller Rd to N.E. 39th St; E on N.E. 39th St to Skye Rd; SE on Skye Rd to Washougal Rvr Rd; S on Washougal Rvr Rd to SR 140; SE on SR 140 to Cape Horn Rd; S on Cape Horn Rd to Columbia Rvr; W down Columbia Rvr to Cowlitz Rvr (including all islands in Columbia Rvr which are both on Washington side of state line & between Cape Horn Rd & Cowlitz Rvr); N along Cowlitz Rvr to Ostrander Crk & point of beginning.

GMU 568-WASHOUGAL (Clark & Skamania cos.): Beginning on Lewis Rvr at SR 503; E on Lewis Rvr (Cowlitz-Clark Co. line) to Canyon Crk; SE along Canyon Crk to N.E. Healy Rd; E on N.E. Healy Rd to USFS Rd 54; E on USFS Rd 54 to USFS Rd 37; NW on USFS Rd 37 to USFS Rd 53; S on USFS Rd 53 to USFS Rd 4205 (Gumboat Rd); S on USFS Rd 4205 to USFS Rd 42 (Green Fork Rd); SW on USFS Rd 42 to USFS Rd 41 at Sunset Falls; E on USFS Rd 41 to USFS Rd 406 at Little Lookout Mt.; SE on USFS Rd 406 to bndry of Gifford Pinchot Nat. Forest; due E on national forest bndry to Rock Crk; SE along Rock Crk to Columbia Rvr at town of Stevenson; W down Columbia Rvr to Cape Horn Rd (including all islands in Columbia Rvr which are both on Washington side of state line & between Cape Horn Rd & Rock Crk); N on Cape Horn Rd to SR 140; W on SR 140 to Washougal Rvr Rd; E on Washougal Rvr Rd to Skye Rd; NW on Skye Rd to N.E. 39th St; W on N.E. 39th St to N.E. Miller Rd; SW on N.E. Miller Rd to N.E. 28th St; W on N.E. 28th St to N.E. 392nd Ave; S on N.E. 392nd Ave to N.E. Hughes Rd; S on N.E. Hughes Rd approximately 1/8th mile to power transmission lines; W along northern margin of power transmission lines to N.E. Ammeter Rd; SW on N.E. Ammeter Rd to N.E. 322nd Ave; S on N.E. 322nd Ave to N.E. 9th St; W on N.E. 9th St to N.E. 312th Ave; N on N.E. 312th Ave to N.E. 10th St; W on N.E. 10th St to N.E. Zeek Rd; W on N.E. Zeek Rd to N.E. Blair Rd; NW on N.E. Blair Rd to N.E. Reilly Rd; NE on N.E. Reilly Rd to N.E. 292nd Ave; NE on N.E. 292nd Ave to N.E. Stauffer Rd; NE on N.E. Stauffer Rd to N.E. Ireland Rd; W on N.E. Ireland Rd to N.E. 292nd Ave; N on N.E. 292nd Ave to N.E. 53rd St; W on N.E. 53rd St to SR 500; NW on SR 500 to N.E. 232nd Ave; N on N.E. 232nd Ave to N.E. 68th St; W on N.E. 68th St to N.E. 217th Ave; N on N.E. 217th Ave to N.E. 83rd St; E on N.E. 83rd St to N.E. 222nd Ave; N on N.E. 222nd Ave to NE 109th St; W on N.E. 109th St to N.E. 212th Ave; N on N.E. 212th Ave to N.E. Powell Rd; NE on N.E. Powell Rd to N.E. Rawson Rd; E on Rawson Rd to DNR L-1400 Rd; E on DNR L-1400 Rd to DNR L-1410 Rd; NW on DNR L-1410 Rd to N.E. Berry Rd; SW on N.E. Berry Rd to N.E. 240th Ave; N on N.E. 240th Ave to N.E. 237th St; W on N.E. 237th St to N.E. 232nd Ave; N on N.E. 232nd Ave to N.E. Allworth Rd; W on N.E. Allworth Rd to N.E. 222nd Ave; N on N.E. 222nd Ave to N.E. Cresap Rd; NW on N.E. Cresap Rd to N.E. 220th Ave; N on N.E. 220th Ave to N.E. 259th St; W on N.E. 259th St to N.E. 182nd Ave; N on N.E. 182nd Ave to N.E. 279th St; E on N.E. 279th St to N.E. 197th Ave; N on N.E. 197th Ave to N.E. Basket Flats Rd; E on N.E. Basket Flats Rd to N.E. Hantwick Rd; NW on N.E. Hantwick Rd to Lucia Falls Rd; E on Lucia Falls Rd to Railroad Ave; NW on Railroad Ave to N.E. Yacolt Rd; W on N.E. Yacolt Rd to N.E. Amboy Rd; N on N.E. Amboy Rd to N.E. 221st Ave; N on 221st Ave to SR 503; NE along SR 503 to Lewis Rvr & point of beginning.

GMU 572-SIOUXON (Skamania and Clark counties): Beginning at the Yale Dam at Yale Lake; N then E along the shore of Yale Lake to the Lewis River; NE along the Lewis River to Swift Reservoir; E along the north shore Swift Reservoir to US Forest Service Rd 90 at the Eagle Cliff bridge; E on US Forest Service Rd 90 to US Forest Service Rd 51 (Curly Creek Rd); SE on US Forest Service Rd 51 to US Forest Service Rd 30 (Wind River Rd); N on US Forest Service Rd 30 to US Forest Service Rd 24 (Twin Butte Rd); S on US Forest Service Rd 24 to US Forest Service Rd 60 (Carson Guler Rd); SW on US Forest Service Rd 60 to US Forest Service Rd 65; SW on US Forest Service Rd 65 to the Wind River Rd; NW on the Wind River Rd to Hemlock Rd at the town of Stabler; W on Hemlock Rd to US Forest Service Rd 41 (Sunset-Hemlock Rd); W on the US Forest Service Rd 41 to US Forest Service Road 42 (Green Fork Rd) at Sunset Falls; NE on US Forest Service Rd 42 to US Forest Service Rd 4205 (Gumboat Rd); N on US Forest Service Rd 4205 to US Forest Service Rd 53; NW on US Forest Service Rd 53 to US Forest Service Rd 54 (N.E. Healy Rd); W on US Forest Service Rd 54 to Canyon Creek; N down Canyon Creek to the Lewis River; NE up the Lewis River to the Yale Dam and the point of beginning.

GMU 574-WIND RIVER (Skamania & Klickitat cos.): Beginning at SR 141 & US Forest Rd 86, SW of town of Trout Lake; S on USFS Rd 86 to USFS Rd 1840; S on USFS Rd 1840 to USFS Rd 18 (Oklahoma Rd); S on USFS Rd 18 to Willard Rd, at town of Willard; E on Willard Rd to Little White Salmon Rvr; S down Little White Salmon Rvr to Columbia Rvr; W down Columbia Rvr to mouth of Rock Crk (including all islands in Columbia Rvr that are both N of Washington state line & between White Salmon Rvr & Rock Crk); NW along Rock Crk through town of Stevenson to southern bndry of Gifford Pinchot Nat. Forest; W along southern bndry of Gifford Pinchot Nat. Forest to USFS Rd 4100-406; NW on USFS Rd 4100-406 to USFS Rd 41 (Sunset-Mowich Rd) at Little Lookout Mt.; E on USFS Rd 41 to Hemlock Rd; E on Hemlock Rd to Wind Rvr Rd at town of Stabler; SE on Wind Rvr Rd to Old SR; E on Old SR to USFS Rd 65 (Panther Crk Rd); N on USFS Rd 65 to USFS Rd 60 (Carson-Guler); NE on USFS 60 to USFS 24 (also called Carson-Guler); E on USFS Rd 24 to SR 141; NE, E & SE on SR 141 to USFS Rd 86, SW of town of Trout Lake, & point of beginning.

GMU 578-W KLICKITAT (Klickitat, Yakima, & Skamania cos.): Beginning at mouth of Little White Salmon Rvr on Columbia Rvr; N up Little White Salmon Rvr to Willard Rd bridge, E of Willard; W on Willard Rd to USFS Rd 18(Oklahoma Rd); N on USFS Rd 18 to USFS 1840; N on USFS Rd 1840 to USFS Rd 86; N on USFS Rd 86 to SR 141; NE on SR 141 to Mount Adams Recreation Area Rd, at town of Trout Lake; N on Mount Adams Recreational Area Rd to USFS Rd 80(Mount Adams Recreational Area Rd); N on USFS Rd 80 (Mount Adams Recreational Area Rd) to USFS Rd 82; N on USFS Rd 82 to Yakama Indian Reservation bndry (Section 16, T7N, R11E);S along Yakama Indian Reservation bndry to Reservation's SW corner at King Mt. (Section 27, T7N,R11E); E along Yakama Indian Reservation bndry to end of King Mt. Rd, about 1 mile; N along Yakama Indian Reservation bndry to its corner in Section 2, T7N, R11E; E along Yakama Indian Reservation Boundary to NE corner of Section 4, T7N R12E; SE along Yakama Indian Reservation Boundary to Summit Crk Rd; SW on Summit Crk Rd to Glenwood-Goldendale Hwy; NW on Glenwood-Goldendale Hwy to Lakeside Rd; S on Lakeside Rd to Fisher Hill Rd(P-2000); S on Fisher Hill Rd to Fisher Hill bridge crossing Klickitat Rvr; S & SW down Klickitat Rvr to Columbia Rvr; W down Columbia Rvr to mouth of Little White Salmon Rvr & point of beginning (including all islands in Columbia Rvr which are both N of Washington state line & between Klickitat Rvr & Little White Salmon Rvr).

GMU 588-GRAYBACK (Klickitat Co.): Beginning at US Hwy 97 bridge crossing Columbia Rvr; W down Columbia Rvr to mouth of Klickitat Rvr at town of Lyle (including all islands in Columbia Rvr which are both N of Washington state line & between US Hwy 97 bridge & Klickitat Rvr); N up Klickitat Rvr to Fisher Hill Rd (P-2000) at Fisher Hill Bridge; N along Fisher Hill Rd to Lakeside Rd; S on Lakeside Rd to Glenwood-Goldendale Hwy; E & SE on Glenwood-Goldendale Hwy to Summit Crk Rd; NE on Summit Crk Rd to Yakama Indian Reservation; E along southern bndry of Yakima Indian Reservation to US Hwy 97 (Satus Pass Hwy); S on US Hwy 97 to US Hwy 97 bridge crossing Columbia Rvr & point of beginning.

600 Series: GMUs 601-699

WAC 232-28-336 Game management units (GMUs) bndry descriptions--Region six.

GMU 601-HOKO (Clallam Co.): Beginning on Makah Indian reservation bndry & Strait of Juan de Fuca; SE along shore of Strait of Juan de Fuca to mouth of Hoko Rvr; S along Hoko Rvr to SR 112; SE on SR 112 to Hoko-Ozette Rd; SW on Hoko-Ozette Rd to Olympic Nat. Park bndry near Ozette; N along Olympic Nat. Park bndry to Makah Indian reservation bndry; E & N along Makah Indian reservation bndry to Strait of Juan de Fuca & point of beginning.

GMU 602-DICKEY (Clallam Co.): Beginning at mouth of Hoko Rvr & Strait of Juan de Fuca; SE along shore of Strait of Juan de Fuca to mouth of Clallam Rvr; S along Clallam Rvr to SR 112; S on SR 112 to Burnt Mt. Rd (SR 113); S on Burnt Mt. Rd to US Hwy 101 at town of Sappho; SW on US Hwy 101 to LaPush Rd; SW on LaPush Rd to Olympic Nat. Park bndry; N along Olympic Nat. Park bndry to Hoko-Ozette Rd; NE on Hoko-Ozette Rd to SR 112; NW on SR 112 to Hoko Rvr; NW on Hoko Rvr to its mouth on Strait of Juan De Fuca & point of beginning.

GMU 603-PYSHT (Clallam Co.): Beginning at mouth of Clallam Rvr on Strait of Juan de Fuca; E along shore of Strait of Juan de Fuca to mouth of Elwha Rvr; S along Elwha Rvr to Olympic Nat. Park bndry; W along Olympic Nat. Park bndry to one mile W of Lake Crescent; S on Olympic Nat. Park bndry to US Hwy 101; W on US Hwy 101 to Burnt Mt. Rd (SR 113); N on Burnt Mt. Rd to SR 112; N on SR 112 to Clallam Rvr; N along Clallam Rvr to its mouth & point of beginning, EXCEPT Private Lands Wildlife Management Area 600, Merrill & Ring.

GMU 607-SOL DUC (Clallam Co.): Beginning at US Hwy 101 at town of Sappho; E on US Hwy 101 to Olympic Nat. Park bndry; S & W along Olympic Nat. Park bndry to Bogachiel Rvr; W along Bogachiel Rvr to US Hwy 101; N on US Hwy 101, through town of Forks, to town of Sappho & point of beginning.

GMU 612-GOODMAN (Jefferson & Clallam cos.): Beginning approximately two miles E of town of LaPush on Olympic Nat. Park bndry & LaPush Rd intersection; NE on LaPush Rd to US Hwy 101 at town of Forks; S on US Hwy 101, across Hoh Rvr, & W to Olympic Nat. Park Boundary; N on Olympic Nat. Park bndry to LaPush Rd & point of beginning.

GMU 615-CLEARWATER (Jefferson Co.): Beginning on US Hwy 101 & Bogachiel Rvr; E along Bogachiel Rvr to Olympic Nat. Park bndry; SE & W on Olympic Nat. Park bndry to Quinault Indian reservation bndry; W on Quinault Indian reservation bndry to Olympic Nat. Park bndry; N along Olympic Nat. Park bndry to US Hwy 101; E, N, & W on US Hwy 101 to Bogachiel Rvr & point of beginning.

GMU 618-MATHENY (Jefferson & Grays Harbor cos.): Beginning at bndry junction of Olympic Nat. Park & Quinault Indian reservation, E of Queets Rvr Rd; N, E, S, & W along Olympic Nat. Park bndry to park & Quinault Indian reservation bndry junction N of Lake Quinault; NW along Quinault Indian reservation bndry to its junction with bndry of Olympic Nat. Park, E of Queets Rvr Rd, & point of beginning, including Olympic Nat. Forest l& & private land one mile W of Lake Quinault & bounded by Olympic Nat. Park & Quinault Indian reservation.

GMU 621-OLYMPIC (Jefferson, Clallam & Mason cos.): Beginning at Olympic Nat. Park bndry & Elwha Rvr; N along Elwha Rvr to US Hwy 101; E on US Hwy 101, through Port Angeles & Sequim, to Chimacum Center Rd at town of Quilcene; N on Chimacum Center Rd to E Quilcene Rd; E on E Quilcene Rd to Quilcene Bay; S along shore of Quilcene Bay to Dabob Bay; S along shore of Dabob Bay to Hood Canal; SW along shore of Hood Canal to Finch Crk; upstream on Finch Crk to US Hwy 101; S on US Hwy 101 to SR 119; W on SR 119 to Standstill Dr (Power Dam Rd); W on Standstill Dr to Upper Cushman Dam & shore of Lake Cushman; NW on W shore of Lake Cushman to N Fork Skokomish Rvr; N along N Fork Skokomish Rvr to Olympic Nat. Park bndry; N & W on Olympic Nat. Park bndry to Elwha Rvr & point of beginning.

GMU 624-COYLE (Clallam & Jefferson cos.): Beginning at mouth of Elwha Rvr & Strait of Juan de Fuca; N from mouth of Elwha Rvr to Clallam Co. line in Strait of Juan De Fuca; NE on Clallam Co. line to Clallam-San Juan Co. line; NE on Clallam-San Juan Co. line to Jefferson-San Juan Co. line; NE on Jefferson-San Juan Co. line to Jefferson-Island Co. line; S then SE on Jefferson-Island Co. line to Kitsap-Island Co. line; SE on Kitsap-Island Co. line to a point due E of Point No Point; W from Kitsap-Island Co. line to Point No Point; NW, S, N, & SW along coast of Kitsap peninsula to Cougar Spit; W from Cougar Spit to Finch Crk at town of Hoodsport; NE along E shore of Hood Canal to Dabob Bay; N along shore of Dabob Bay & Quilcene Bay to E Quilcene Rd; W on E Quilcene Rd to Chimacum Center Rd; S on Chimacum Center Rd to US Hwy 101; N & W on US Hwy 101 through Sequim & Port Angeles to Elwha Rvr; N down Elwha Rvr to its mouth & Strait of Juan de Fuca & point of beginning.

GMU 627-KITSAP (Kitsap, Mason, & Pierce cos.): Beginning at Hood Canal Bridge; E, S, N, & SE along shore of Kitsap peninsula to Point No Point; due E from Point No Point to Kitsap-Island Co. line in Puget Sound; S along Kitsap-Island Co. line to Kitsap-Snohomish Co. line; S along Kitsap-Snohomish Co. line to Kitsap-King Co. line; S along Kitsap-King Co. line to King-Pierce Co. line; S on King-Pierce Co. line to outlet of Tacoma Narrows; S through Tacoma Narrows, past Fox Island (which is included in this GMU), to Carr Inlet; NW up Carr Inlet around McNeil & Gertrude Islands (which are excluded from this GMU), to Pitt Passage; SW through Pitt Passage & Drayton Passage to Pierce-Thurston Co. line in Nisqually Reach; NW along Pierce-Thurston Co. line to Pierce-Mason Co. line; NW on Pierce-Mason Co. line in Nisqually Reach to N Bay; along E shore of N Bay to SR 3 at town of Allyn; N on SR 3 to Old Belfair Hwy at town of Belfair; N on Old Belfair Hwy to Bear Crk-Dewatto Rd; W on Bear Crk-Dewatto Rd to Dewatto Rd W; N along Dewatto Rd to its intersection with Albert Pfundt Rd; N on Albert Pfundt Rd to Anderson Crk; E down Anderson Crk to E shore of Hood Canal; N from Anderson Crk along E shore of Hood Canal to Hood Canal bridge & point of beginning.

GMU 633-MASON (Mason & Kitsap cos.): Beginning at mouth of Anderson Crk on eastern shore of Hood Canal; W along Anderson Crk to Albert Pfundt Rd; S on Albert Pfundt Rd to W Dewatto Rd; S on W Dewatto Rd to Bear Crk-Dewatto Rd; E along Bear Crk-Dewatto Rd to Old Belfair Hwy; S on Old Belfair Hwy to SR 3 at town of Belfair; S on SR 3 to N Bay at town of Allyn; N along W shore of N Bay; S along E shore of N Bay to Pierce-Mason Co. line at Case Inlet; SE along Pierce-Mason Co. line through Case Inlet to Mason-Thurston Co. line; W along Mason-Thurston Co. line through Dana Passage, Squaxin Passage, & Totten Inlet to US Hwy 101 at Oyster Bay; N on US Hwy 101 Finch Crk at town of Hoodsport; E from Finch Crk across Hood Canal to Cougar Spit on E shore of Hood Canal; N from Cougar Spit along E shore of Hood Canal to mouth of Anderson Crk & point of beginning.

GMU 636-SKOKOMISH (Grays Harbor & Mason cos.): Beginning on Olympic Park bndry & N Fork Skokomish Rvr; S along N Fork Skokomish Rvr to Lake Cushman; SE along W shore of Lake Cushman to Standstill Dr (Power Dam Rd) at Upper Cushman Dam; E on Standstill Dr to SR 119; SE on Lake Cushman Rd to US Hwy 101 at town of Hoodsport; S on US Hwy 101 to Shelton-Matlock Rd at town of Shelton; W on Shelton-Matlock Rd to Matlock-Brady Rd; S on Matlock-Brady Rd to Deckerville Rd S of town of Matlock; W on Deckerville Rd to Boundary Rd (Middle Satsop Rd); W & S on Boundary Rd (Middle Satsop Rd) to Kelly Rd; N on Kelly Rd to USFS Rd 2368 (Simpson Timber 500 line); N on USFS Rd 2368 to USFS Rd 2260 (Simpson Timber 600 line); W on USFS Rd 2260 to Wynoochee Rd (USFS Rd 22); NW & W on USFS Rd 22 (Wynoochee Rd) to USFS Rd 2294, 1/4 mile E of Big Crk; NW on USFS Rd 2294 which parallels Big Crk, to junction with USFS Rd 2281; W on USFS Rd 2281, to watershed divide between Humptulips Rvr watershed & Wynoochee Rvr watershed; N on ridge between Humptulips Rvr watershed & Wynoochee Rvr watershed to Olympic Nat. Park bndry; E along Olympic Nat. Park bndry to N fork of Skokomish Rvr & point of beginning.

GMU 638-QUINAULT RIDGE (Grays Harbor & Jefferson cos.): Beginning on Olympic Nat. Park bndry & Quinault Indian reservation bndry at NW corner of Lake Quinault; NE along W shore of Lake Quinault to Quinault Rvr; NE on Olympic Nat. Park bndry, along Quinault Rvr, to Olympic Nat. Park bndry W of Bunch Crk; S & NE on Olympic Nat. Park bndry to ridge between Wynoochee Rvr watershed & Humptulips Rvr watershed; S along ridge between Humptulips Rvr watershed & Wynoochee Rvr watershed to its intersection with USFS Rd 2281; E along USFS Rd 2281 to USFS Rd 2294; SE on USFS Rd 2294, paralleling Big Crk, to USFS Rd 22 (Donkey Crk Rd); W on USFS Rd 22 to US Hwy 101; N on US Hwy 101 to Quinault Indian reservation bndry; NE on reservation bndry to Lake Quinault; NW along S shore of Lake Quinault to Olympic Nat. Park bndry & point of beginning.

GMU 642-COPALIS (Grays Harbor Co.): Beginning at Quinault Indian reservation & US Hwy 101 S of Lake Quinault; S on US Hwy 101 to Hoquiam Rvr in city of Hoquiam; S along Hoquiam Rvr to N shore of Grays Harbor; W along N shore of Grays Harbor to Pacific Ocean; N along shore of Pacific Ocean to Quinault Indian reservation bndry; E & NE along Quinault Indian reservation to US Hwy 101 S of Lake Quinault & point of beginning.

GMU 648-WYNOOCHEE (Grays Harbor Co.): Beginning at junction of US Hwy 101 & Donkey Crk Rd; NE along Donkey Crk Rd (USFS Rd 22) to its junction with Donkey Crk-Grisdale Rd; continuing E on this road to Camp Grisdale (S of Wynoochee Lake); S along Wynoochee Rd to USFS Rd 2260 (Simpson Timber 600 line); E on USFS Rd 2260 to USFS Rd 2368 (Simpson Timber 500 line); S on USFS Rd 2368 (Simpson Timber 500 line) to Kelly Rd; S on Kelly Rd to Boundary Rd (Middle Satsop Rd); S on Boundary Rd to Cougar Smith Rd; W on Cougar Smith Rd to W fork of Satsop Rvr; S down W fork Satsop Rvr to Satsop Rvr; S down Satsop Rvr to US Hwy 12; W along US Hwy 12 to its junction with US Hwy 101 in town of Aberdeen; SE along US Hwy 101 to N shore of Chehalis Rvr; W along N shore of Chehalis Rvr to N shore of Grays Harbor; W along N shore of Grays Harbor to mouth of Hoquiam Rvr; N up Hoquiam Rvr to US Hwy 101; W & N along US Hwy 101 to its junction with Donkey Crk Rd & point of beginning. INCLUDES Rennie Island.

GMU 651-SATSOP (Grays Harbor, Mason & Thurston cos.): Beginning at US Hwy 12 bridge on Satsop Rvr; N up Satsop Rvr to its junction with W fork of Satsop Rvr; N up W fork of Satsop Rvr to Cougar Smith Rd; E on Cougar Smith Rd to Boundary Rd (Middle Satsop Rd); N & E on Boundary Rd to Deckerville Rd; E on Deckerville Rd to Matlock-Brady Rd; N on Matlock-Brady Rd to town of Matlock; E on Shelton-Matlock Rd to its junction with US Hwy 101 W of town of Shelton; S on US Hwy 101 to its junction with SR 8; W on SR 8 to its junction with US Hwy 12; W along US Hwy 12 to bridge over Satsop Rvr & point of beginning.

GMU 652-PUYALLUP (Pierce & King cos.): Beginning at Redondo Junction on shore of Puget Sound & Redondo Way S; SE on Redondo Way S to SR 509; E on SR 509 to Pacific Hwy S (Old Hwy 99) (SR 99); S on Pacific Hwy S to SR 18 at city of Auburn; E on SR 18 to SR 164; SE on SR 164 to SR 410 (Chinook Pass Hwy) at town of Enumclaw; E on SR 410 to second set of power transmission lines near Mud Mt. Dam Rd; SW on power transmission lines to White Rvr; NW along White Rvr to Campbell Group ownership line (Kapowsin Tree Farm) (along W line of Section 6, T19N, R7E); W & S along Campbell Group ownership line to S Prairie Crk (Section 14, T19N, R6E); S up S Prairie Crk to first intersection with a power transmission line; SW on this power transmission line to Orville Rd E at Puyallup Rvr; S on Orville Rd E to SR 161; S on SR 161 to Mashel Rvr; down Mashel Rvr to Nisqually Rvr (Pierce-Thurston Co. line); NW along Nisqually Rvr, which is Pierce-Thurston Co. line, to Nisqually Reach in Puget Sound; NW along Thurston-Pierce Co. line in Nisqually Reach to a point on Thurston-Pierce Co. line SE of Drayton Passage Channel; NE through Drayton Passage & Pitt Passage to Carr Inlet; E & S around McNeil Island to a point SW of Tacoma Narrows (including McNeil, Gertrude, Anderson & Ketron Islands); NE through Tacoma Narrows to a point on Pierce-King Co. line NE of main channel of Tacoma Narrows; E on Pierce-King Co. line to point where Co. line turns SE, NW of Dash Point; E to Redondo Junction on eastern shore of Puget Sound & point of beginning; except Private Lands Wildlife Management Area 401 (Campbell Group) (Kapowsin Tree Farm).

GMU 653-WHITE RIVER (King & Pierce cos.): Beginning at lookout station at Grass Mt. mainline (USFS Rd 7110) & city of Tacoma Green Rvr Watershed bndry; E on Green Rvr Watershed bndry to USFS Rd 7032; E along USFS Rd 7032 to USFS Rd 7030; SE along USFS Rd 7030 to Forest Service Rd 7036; SE along USFS Rd 7036 to USFS Rd 7038; SE on USFS Rd 7038 to USFS Trail 2000 (Pacific Crest Trail) at its closest point to USFS Rd 7038 near Windy Gap N of Pyramid Peak; S on USFS Trail 2000 to Mount Rainier Nat. Park bndry at Chinook Pass; N & W on Mount Rainier Nat. Park bndry to Carbon Rvr; NW down Carbon Rvr to power transmission line; NE along power transmission line to S Prairie Crk; N along S Prairie Crk to intersection with Campbell Group ownership line (Kapowsin Tree Farm) (Section 14, T19N, R6E); E & N along Campbell Group ownership line (Kapowsin Tree Farm) to White Rvr (along W line of Section 6, T19N, R7E); SE along White Rvr to power transmission lines on N side of White Rvr near Mud Mt. Dam Rd; NE on power transmission lines to SR 410; E on SR 410 to USFS Rd 7110; N on USFS Rd 7110 to city of Tacoma Green Rvr Watershed & point of beginning, except Private Lands Wildlife Management Area 401 (Campbell Group) (Kapowsin Tree Farm).

GMU 654-MASHEL (Pierce Co.): Beginning at power transmission line at Puyallup Rvr Bridge on Orville Rd E; NE on power transmission line to Carbon Rvr; SE along Carbon Rvr to W bndry of Mt. Rainier Nat. Park; S on Mt. Rainier Nat. Park bndry to Nisqually Rvr; W down Nisqually Rvr to mouth of Mashel Rvr; N up Mashel Rvr to SR 161 bridge (Eatonville-LaGrande Rd); N on SR 161 through Eatonville to Orville Rd E (Kapowsin-Eatonville Rd); N on Orville Rd E to Puyallup Rvr bridge & point of beginning, except Private Lands Wildlife Management Area 401 (Campbell Group) (Kapowsin Tree Farm).

GMU 658-NORTH RIVER (Grays Harbor & Pacific cos.): Beginning at Pacific Ocean & S shore of Grays Harbor at Westport Jetty; E along S shore of Grays Harbor to mouth of Chehalis Rvr at town of Aberdeen; E up Chehalis Rvr to US Hwy 101 bridge & US Hwy 101; S on US Hwy 101 to Willapa Rvr at town of Raymond; W down Willapa Rvr to Willapa Bay; W along N shore of Willapa Bay to Pacific Ocean; N along Pacific Ocean to S shore of Grays Harbor at Westport Jetty & point of beginning.

GMU 660-MINOT PEAK (Grays Harbor & Pacific cos.): Beginning at intersection of US Hwy 12 & US Hwy 101 at town of Aberdeen; E & S on US Hwy 12 to N State St at town of Oakville; S on N State St to S Bank Rd; W on S Bank Rd to Garrard Crk Rd; SW on Garrard Crk Rd to Oakville-Brooklyn Rd; W on Oakville-Brooklyn Rd to N Rvr Valley Rd; W on N Rvr Valley Rd to Smith Crk Rd; W on Smith Crk Rd to US Hwy 101; N on US Hwy 101 to US Hwy 12 at town of Aberdeen & point of beginning.

GMU 663-CAPITOL PEAK (Grays Harbor & Thurston cos.): Beginning at US Hwy 12 & SR 8 at town of Elma; E on SR 8 to US Hwy 101; E on US Hwy 101 to Delphi Rd SW; S on Delphi Rd SW to 110th Ave SW; E on 110th Ave SW to Littlerock Rd; S on Littlerock Rd to US Hwy 12; NW on US Hwy 12 to SR 8 at town of Elma & point of beginning.

GMU 666-DESCHUTES (Thurston Co.): Beginning on US Hwy 101 at Mason-Thurston Co. line SE of Oyster Bay; NE on Mason-Thurston Co. line, through Totten Inlet, Squaxin Passage & Dana Passage, to Pierce-Thurston Co. line in Nisqually Reach; SE through Nisqually Reach along Pierce-Thurston Co. line to mouth of Nisqually Rvr; SE on Nisqually Rvr to SR 507; SW on SR 507 to Old Hwy 99 SE (SR 99) at town of Tenino; SW on Old Hwy 99 SE to I-5; W on SR 12 to Littlerock Rd; N on Littlerock Rd to 110th Ave SW; W on 110th Ave SW to Delphi Rd SW; N on Delphi Rd SW to US Hwy 101; NW on US Hwy 101 to Mason-Thurston Co. line SE of Oyster Bay & point of beginning.

GMU 667-SKOOKUMCHUCK (Thurston & Lewis cos.): Beginning at SR 507 bridge on Nisqually Rvr; SE up Nisqually Rvr (Pierce-Thurston Co. line) SR 7 bridge at town of Elbe on Alder Lake; S on SR 7 to SR 508 at town of Morton; W on SR 508 to Centralia-Alpha Rd; W & N on Centralia-Alpha Rd to Salzer Valley Rd; W on Salzer Valley Rd to Summa St at town of Centralia; W on Summa St to Kresky Rd; N on Kresky Rd to Tower St; N on Tower St to SR 507; W on SR 507 (Cherry St, Alder St, & Mellen St) to I-5; N on I-5 to Old Hwy 99 SE (SR 99); NE on Old Hwy 99 SE to SR 507; NE on SR 507 to Nisqually Rvr bridge & point of beginning.

GMU 672-FALL RIVER (Pacific, Lewis & Grays Harbor cos.): Beginning at intersection of US Hwy 101 & SR 6 at town of Raymond; N on US Hwy 101 to Smith Crk Rd; NE on Smith Crk Rd to N Rvr Valley Rd; E on N Rvr Valley Rd to Oakville-Brooklyn Rd; E on Oakville-Brooklyn Rd to Garrard Crk Rd; S on Garrard Crk Rd to Weyerhaeuser C line at mile post 5; W on Weyerhaeuser C line to Weyerhaeuser 723 line; S on Weyerhaeuser 723 line to Weyerhaeuser 720 line; W on Weyerhaeuser 720 line to Weyerhaeuser 7800 F line; S on Weyerhaeuser 7800 F line to Weyerhaeuser 7800 line; S & SE on Weyerhaeuser 7800 line to Weyerhaeuser 7000 line; SW on Weyerhaeuser 7000 line to Weyerhaeuser 7050 line; S on Weyerhaeuser 7050 line to Weyerhaeuser 7400 line; S & E on Weyerhaeuser 7400 line to Weyerhaeuser 7000 line; E on Weyerhaeuser 7000 line to Elk Crk Rd; E on Elk Crk Rd to Stevens Rd at town of Doty; E on Stevens Rd to SR 6; S, W & NW on SR 6 to US Hwy 101 at town of Raymond& point of beginning.

GMU 673-WILLIAMS CREEK (Pacific Co.): Beginning at US Hwy 101 bridge crossing Willapa Rvr at town of Raymond; S on US Hwy 101 to SR 6; SE on SR 6 to Trap Crk A line; S & W on Trap Crk A line to power transmission lines; S & SW on power transmission lines to Weyerhaeuser 5800 line (Section 22, T11N, R8W); SW along Weyerhaeuser 5800 line to Weyerhaeuser 5000 line (Deep Rvr main line); SW on Weyerhaeuser 5000 line (Deep Rv main line) to Salmon Crk Rd; SW along Salmon Crk Rd to SR 4; W on SR 4 to US Hwy 101 at Johnson's Landing; W on US Hwy 101 to Naselle Rvr bridge; W down the Naselle Rvr to Willapa Bay; N along E shore of Willapa Bay to Willapa Rvr; SE & NE up Willapa Rvr to US Hwy 101 bridge & the point of beginning.

GMU 681-BEAR RIVER (Pacific & Wahkiakum cos.): Beginning at US Hwy 101 bridge at Naselle Rvr; E on US Hwy 101 to SR 4; SE on SR 4 to Deep Rvr bridge; S down Deep Rvr to Columbia Rvr; W along shore of Columbia Rvr to mouth of Wallacut Rvr (including all islands in Columbia both N of Washington-Oregon state line & between Deep Rvr & Wallacut Rvr); N up Wallacut Rvr to US Hwy 101; NW on US Hwy 101 to alternate US Hwy 101, N of Ilwaco Airport; N on alternate US Hwy 101 to US Hwy 101; E & NE on US Hwy 101 to Bear Rvr; N down Bear Rvr to Willapa Bay; N along eastern shore of Willapa Bay to mouth of Naselle Rvr; SE up Naselle Rvr to US Hwy 101 bridge & point of beginning.

GMU 684-LONG BEACH (Pacific Co.): Beginning at mouth of Bear Rvr on Willapa Bay; S up Bear Rvr to US Hwy 101; W & SW on US Hwy 101 to alternate US Hwy 101 N of Ilwaco Airport; S on alternate US Hwy 101 to US Hwy 101; W on US Hwy 101 to Wallacut Rvr; S along Wallacut Rvr to Columbia Rvr; W down Columbia Rvr to its mouth on Pacific Ocean (including all islands in Columbia Rvr both N of Washington-Oregon state line & between Wallacut Rvr & mouth of Columbia Rvr); N, E, S, & E along shoreline of Long Beach peninsula to Bear Rvr & point of beginning.

GMU 699-LONG ISLAND (Pacific Co.): Includes all of Long Island.

Hunter Education Safety Classes 2004

PLEASE NOTE: ALL DATES ARE FOR THE YEAR 2004 AND DATES DENOTE THE START OF THE CLASS, UNLESS OTHERWISE INDICATED.

Other Questions About The Hunter Education Training Program?

Please contact a member of the hunter education staff if you have questions about training requirements, class schedules, Advanced Hunter Education, etc. Our hunter education staff is here to help you!

In eastern Washington, please contact our hunter education staff at the Department of Fish and Wildlife Ephrata office at (509) 754-4624.

In western Washington, please contact our hunter education staff at the Olympia headquarters office at (360) 902-8111.

You can also visit the hunter education web site at

http://www.clearlight.com/hunting

Home Study Hunter Education Training

The best way to learn and develop safe hunting skills is in a training program taught by certified hunter education instructors. Hunter education classes are popular and fill up quickly, so be sure to register early for hunter education classes in your area.

If classes are full or unavailable in your area, you may obtain information about completing the Home Study program by writing to the Department of Fish and Wildlife, Hunter Education Program, 600 Capitol Way N, Olympia, WA 98501-1091. You may also learn more about the Home Study Program by looking at the hunter education web site. Please note that the Home Study Program requires discipline, time and individual motivation. It is not an easy alternative to a traditional class!

Bowhunter Education Courses

Bowhunter education is a partnership agreement among the Department of Fish and Wildlife, Washington State Archery Association, the Traditional Bowhunters of Washington and the Washington State Bowhunters.

Although bowhunter education training is not required in Washington, it is increasingly required by other states. All courses meet standards of the International Bowhunter Education Program.

(Reminder: Bowhunter education classes do not meet the Washington training requirement to purchase a hunting license for first-time hunters born after January 1, 1972.)

KING COUNTY

May 4 (start) Enumclaw, Flint Tip Archery, (253) 862-9160

July 27 (start) Enumclaw, Flint Tip Archery, (253) 862-9160

LEWIS COUNTY

Mar 9 (start) Chehalis, The Archery House, 262-0810

WHATCOM COUNTY

May 15 (start) Buckhorn Archery, 733-3711

Advanced Hunter Education Training

Hunting is a life-long pursuit and now the Department of Fish and Wildlife offers a voluntary program for individuals who wish to demonstrate their skills, their knowledge and their personal commitment to both fish and wildlife resources and landowner relations.

AHE applications and brochures are available at Fish and Wildlife offices throughout the state.

ADAMS COUNTY (Area Code 509)

Feb TBA Ritzville Gun Club, Paul Simonson 659-0580

Feb TBA Lind Gun Club, LeRoy Watson, 677-3536

Sep TBA Othello location TBA, Mike Mansfield 488-2562

ASOTIN COUNTY (Area Code 509)

Mar 1 (start) Clarkston First Church of God, 758-7006

Aug 30 (start) Clarkston First Church of God, 758-7006

BENTON COUNTY (Area Code 509)

Jan 12 (start) Richland Parks & Recreation, 942-7529

Jan 26 (start) Pasco, register in person at Griggs Department Store

Feb 9 (start) Kennewick, register at Hole-In-The-Wall

Mar TBA (start) Pasco, register in person at Griggs Department Store

Mar TBA Prosser High School, Kitty_Bridges2001@yahoo.com

Mar 6 (start) Kennewick, register at Sportsmen's Warehouse

Mar 8 (start) Richland Parks & Recreation, 942-7529

Apr 12 (start) Kennewick, register at Hole-In-The-Wall

May TBA (start) Pasco, register in person at Griggs Department Store

May 3 (start) Kennewick, register at Hole-In-The-Wall

May 17 (start) Richland Parks & Recreation, 942-7529

Jul TBA (start) Pasco, register in person at Griggs Department Store

Jul TBA Richland location TBA, John Gibbons, 376-7092

Jul 5 (start) Kennewick, register at Hole-In-The-Wall

Jul 12 (start) Richland Parks & Recreation, 942-7529

Aug TBA (start) Pasco, register in person at Griggs Department Store

Aug 9 (start) Kennewick, register at Hole-In-The-Wall

Aug 23 (start) Richland Parks & Recreation, 942-7529

Sep TBA (start) Pasco, register in person at Griggs Department Store

Sep TBA Prosser High School, Kitty_Bridges2001@yahoo.com

Sep 6 (start) Richland Parks & Recreation, 942-7529

Sep 11 (start) Kennewick, register at Sportsmen's Warehouse

Sep 13 (start) Kennewick, register at Hole-In-The-Wall

Sep 20 (start) Richland Parks & Recreation, 942-7529

Sep 30 (start) Richland Parks & Recreation, 942-7529

Oct TBA (start) Pasco, register in person at Griggs Department Store

Nov TBA (start) Pasco, register in person at Griggs Department Store

CHELAN COUNTY (Area Code 509)

Feb TBA Wenatchee Spanish language class, location TBA, Luis Sanchez, 663-6602

Mar 13 (start) Leavenworth location TBA, Ray Boone, 548-4206

Mar 13 (start) Wentachee location TBA, bluegrouse@juno.com

Mar 22 (start) Chelan location TBA, Rick Hanson, 682-5639

Mar 27 (start) Wenatchee location TBA, Bowenarrow@crcwnet.com

Apr 5-10 Wenatchee location TBA, Dave Bohr, 662-3777

May 3-8 Dryden Gun Club, Dick Smithson, 548-1101

May 8 (start) Leavenworth location TBA, Ray Boone, 548-4206

Jun TBA Wenatchee location TBA, Luis Sanchez, 663-6602

Hunter Education Safety Classes 2004

CHELAN COUNTY (Area Code 509)

Jun 6 (start) Wentachee location TBA, bluegrouse@juno.com
Aug 2-7 Dryden Gun Club, George Lang, 548-5522
Aug 7 (start) Leavenworth location TBA, Ray Boone, 548-4206
Aug 16 (start) Cashmere location TBA, Lawrence Rawls, 782-4326
Aug 16 (start) Wenatchee location TBA, Dave Bohr, 662-3777
Aug 16 (start) Chelan location TBA, Rick Hanson, 682-5639
Aug 21 (start) Wenatchee location TBA, Bowenarrow@crcwnet.com

CLALLAM COUNTY (Area Code 360)

Feb 2 (start) Clallam County Courthouse, Ed Hixson, 452-3014, Pat Binder, 452-5450
Mar 8 (start) Forks, West End Sportsmen's Club, Randy Mesenbrink, 374-5718
Mar 1 (start) Clallam County Courthouse, Ed Hixson, 452-3014, Pat Binder, 452-5450
May 3 (start) Sunnydell Shooting Range, Ed Hixson, 452-3014, Pat Binder, 452-5450
Jun 7 (start) Clallam County Courthouse, Ed Hixson, 452-3014, Pat Binder, 452-5450
Aug 2 (start) Clallam County Courthouse, Ed Hixson, 452-3014, Pat Binder, 452-5450

CLARK COUNTY (Area Code 360)

Jan 14 Hazel Dell location TBA, dlbenson@pacifier.com
Feb TBA Vancouver location TBA, ameralodging@aol.com
Feb 25 (start) Three Creeks Library, sign-up from 6:00 - 8:00 p.m.
Mar TBA Vancouver location TBA, Tom Nelson, 574-3646
Apr 14 Hazel Dell location TBA, dlbenson@pacifier.com
Jun 2 (start) Three Creeks Library, sign-up from 6:00 - 8:00 p.m.
Sep TBA Vancouver location TBA, Brian Peters, 693-6062
Sep 21 Hazel Dell location TBA, dlbenson@pacifier.com

COLUMBIA COUNTY (Area Code 509)

Feb 9 (start) Dayton City Library, Don Norris, 382-2955
Jun 14 (start) Dayton City Library, Don Norris, 382-2955

COWLITZ COUNTY (Area Code 360)

Feb TBA Longview location TBA, hunteredguru@yahoo.com
Mar TBA Longview location TBA, hunteredguru@yahoo.com
Apr TBA Longview location TBA, hunteredguru@yahoo.com
May TBA Longview location TBA, hunteredguru@yahoo.com
Jul TBA Longview location TBA, hunteredguru@yahoo.com

DOUGLAS COUNTY (Area Code 509)

Mar 8 (start) Sterling Middle School, Jeff Bull, 884-1066, wenfiracad@aol.com
Mar 8 (start) Mansfield location TBA, Jerry/Jill Johnson, 686-7062
Jun 14 (start) Sterling Middle School, Jeff Bull, 884-1066, wenfiracad@aol.com
Aug 9 (start) Sterling Middle School, Jeff Bull, 884-1066, wenfiracad@aol.com

FERRY COUNTY (Area Code 509)

Jan TBA Curlew School, Mark Kennard, 779-0236
Feb 23 (start) Republic Fire Station, Robert Syskowski, 775-0335
May TBA (start) Republic Fire Station, Robert Syskowski, 775-0335
Jun 17 (start) Inchelium location TBA, Rick Desautel, 722-3131
Jun 24 (start) Mt. Tolman location TBA, Dave Finley, 634-2110
Jul TBA Republic location TBA, Jack Hamilton, 775-3927
Jul TBA (start) Republic Fire Station, Robert Syskowski, 775-0335
Jul TBA Curlew School, Mark Kennard, 779-0236
Aug TBA Curlew School, Mark Kennard, 779-0236

FRANNKLIN COUNTY (Area Code 509)

Jun TBA Connell location TBA, LeRoy Watson, 677-3536
Jul TBA Location TBA, bmyr@eltopia.com
Sep TBA Location TBA, bmyr@eltopia.com
Nov TBA Location TBA, bmyr@eltopia.com

GARFIELD COUNTY (Area Code 509)

May 3rd week, Pomeroy Gun Club, Jim Nelson, 843-3921

GRANT COUNTY (Area Code 509)

Jan 12 (start) Moses Lake Fire Station, Mat Morice, 765-5105
Feb TBA Quincy location TBA, Jim Harrington, 787-1255
Mar TBA Coulee Dam City Hall, Gary Bjorson, 633-7285
Mar 1 (start) Moses Lake Fire Station, Mat Morice, 765-5105
Mar 14 (start) Ephrata location TBA, WDFW 754-4624
May 10 (start) Ephrata location TBA, WDFW 754-4624
Aug TBA Coulee Dam City Hall, Gary Bjorson, 633-7285
Aug 16 (start) Ephrata location TBA, WDFW 754-4624
Aug 23 (start) Moses Lake Fire Station, Mat Morice, 765-5105
Sep TBA Quincy location TBA, Jim Harrington, 787-1255

GRAYS HARBOR COUNTY (Area Code 360)

TBA Elma location TBA, onebadspeler@yahoo.com
TBA Westport location TBA, onebadspeler@yahoo.com
Mar 1-6 Aberdeen, Faylor's Sporting Goods, 533-3762
May 3-8 Aberdeen, Faylor's Sporting Goods, 533-3762
Jun 16 (start) Pacific Beach Fire Hall, Jared Eison, 276-8117
Jul TBA Amanda Park Fire Hall, Carrie & David Hughes, 288-2602
Jul 5-10 Aberdeen, Faylor's Sporting Goods, 533-3762
Jul 10 (start) Pacific Beach Fire Hall, Jared Eison, 276-8117
Sep 6-11 Aberdeen, Faylor's Sporting Goods, 533-3762

ISLAND COUNTY (Area Code 360)

Feb TBA Oak Harbor Hardware, 679-3533
May TBA Oak Harbor Hardware, 679-3533
Jul TBA Oak Harbor Hardware, 679-3533
Sep TBA Oak Harbor Hardware, 679-3533

KING COUNTY (Area Codes 206, 253, 425)

Feb 4 (start) Issaquah Sportsman's Club, Don Wakeley, (425) 746-4480
Feb 5 Ravensdale location TBA, Ike Keating, (253) 631-0914
Feb 19 (start) Roger Dahl Training Range, Fred Burr, (206) 935-4883
Mar TBA Renton Fish & Game Club, Range master, (425) 226-1563
Mar 4 (start) Kirkland, Interlake Sporting Assn, Carnel Hagen, (425) 827-3563
Mar 10 (start) Ravensdale, Cascade Rifle & Pistol, Ike Keating, (253) 631-0914
Mar 16 (start) Snoqualmie location TBA, leiblydotjim@comcast.net
Apr 5 (start) Federal Way location TBA, Lewisusa1@comcast.net
Apr 6 (start) Ravensdale, Cascade Rifle & Pistol, Lyle Lewis, (425) 432-0366
Apr 20 (start) Ravensdale, Cascade Rifle & Pistol, Lyle Lewis, (425) 432-0366
May TBA Renton Fish & Game Club, Range master, (425) 226-1563
May 5 (start) Issaquah Sportsman's Club, Class is full
May 11 Ravensdale, Cascade Rifle & Pistol, Jeff Rafferty, (425) 413-0722
May 25 (start) Ravensdale, Cascade Rifle & Pistol, Jeff Lafferty, (425) 413-0722
May 5 Vashon Island Sportsmen's Club, Phil Volker, [206] 463-5253
Jun 4 (start) Renton Fish & Game Club, Rangemaster, (425) 226-1563
Jun 15 (start) Ravensdale, Cascade Rifle & Pistol, Lyle Lewis, (425) 432-0366
Jun 16 (start) Issaquah Sportsman's Club, Class is full
Jul TBA Renton Fish & Game Club, Range master, (425) 226-1563
Jul 7 (start) Issaquah Sportsman's Club, Dan McLean, (425) 235-8808
Jul 12 (start) Federal Way location TBA, Lewisusa1@comcast.net

Hunter Education Safety Classes 2004

KING COUNTY (Area Codes 206, 253, 425)

Jul 12	(start) Snoqualmie location TBA, leiblydotjim@comcast.net
Jul 19	(start) Enumclaw, Flint Tip Archers, griffin6876@yahoo.com
Jul 27	(start) Kirkland, Interlake Sporting Assn, Carnel Hagen, (425) 827-3563
Jul 27	(start) Ravensdale, Cascade Rifle & Pistol, Ike Keating, (253) 631-0914
Aug TBA	Renton Fish & Game Club, Range master, (425) 226-1563
Aug 10	(start) Kirkland, Interlake Sporting Assn, Carnel Hagen, (425) 827-3563
Aug 11	(start) Issaquah Sportsman's Club, Don Wakeley, (425) 746-4480
Aug 16	(start) Enumclaw, Flint Tip Archers, griffin6876@yahoo.com
Aug 16	(start) Federal Way location TBA, Lewisusa1@comcast.net
Aug 17	(start) Ravensdale, Cascade Rifle & Pistol, Jeff Lafferty, (425) 413-0722
Aug 19	(start) Roger Dahl Training Range, Fred Burr, (206) 935-4883
Aug 26	(start) Kirkland, Interlake Sporting Assn, Carnel Hagen, (425) 827-3563
Sep 1	(start) Issaquah Sportsman's Club, Dan McLean, (425) 235-8808
Sep 2	(start) Roger Dahl Training Range, Fred Burr, (206) 935-4883
Sep 13	(start) Snoqualmie location TBA, leiblydotjim@comcast.net
Sep 20	(start) Enumclaw, Flint Tip Archers, griffin6876@yahoo.com
Oct 18	(start) Enumclaw, Flint Tip Archers, griffin6876@yahoo.com

KITSAP COUNTY (Area Codes 206, 360)

Jan 22	(start) Miracle Ranch/Port Orchard, phil@cristacamps.com
Mar 31	(start) Bremerton Trap & Skeet, Class is full
Apr 5	(start) Bainbridge Island Sportsman's Club, Jim Walkowski, (206) 842-2377
May 3	(start) Bainbridge Island Sportsman's Club, Jim Walkowski, (206) 842-2377
May 21	(start) Location TBA, psims@oz.net (360) 275-5953
Jun 2	(start) Bremerton Trap & Skeet, Class is full
Jun 7	(start) Poulsbo Sportsman's Club, Doug Kitchens, 308-2251
Jun 14	(start) Location TBA, psims@oz.net (360) 275-5953
Jul 9	(start) Location TBA, psims@oz.net (360) 275-5953
Jul 11	(start) Poulsbo Sportsman's Club, Doug Kitchens, 308-2251
Aug 2	(start) Bainbridge Island Sportsman's Club, Jim Walkowski, (206) 842-2377
Aug 9	(start) Location TBA, psims@oz.net (360) 275-5953
Aug 16	(start) Poulsbo Sportsman's Club, Doug Kitchens, 308-2251
Sep 13	(start) Bainbridge Island Sportsman's Club, Jim Walkowski, (206) 842-2377
Sep 24	(start) Location TBA, psims@oz.net (360) 275-5953

KITTITAS COUNTY (Area Code 509)

Jan TBA	Kittitas location TBA, 968-4867, Sureshot Guns & Pawn in Kittitas
Mar TBA	Kittitas County Trading Co., 925-1109
Mar TBA	Kittitas location TBA, 968-4867, Sureshot Guns & Pawn in Kittitas
Jun TBA	Kittitas County Trading Co., 925-1109
May 13	(start) Cle Elum location TBA, Mark Bennett, 674-7512
Jun 14	(start) Cle Elum location TBA, Mark Bennett, 674-7512
Jul TBA	Kittitas location TBA968-4867, Sureshot Guns & Pawn in Kittitas
Aug TBA	Kittitas County Trading Co., 925-1109
Aug 16	(start) Cle Elum location TBA, Mark Bennett, 674-7512
Sep 9	(start) Cle Elum location TBA, Mark Bennett, 674-7512

KLICKITAT COUNTY (Area Code 509)

Mar TBA	Goldendale location TBA, Jodery Goble, 773-6153
Jul TBA	Glenwood location TBA, Harold Cole, 364-3489
Aug 31	Goldendale location TBA, Terry Nickels, 773-3350

LEWIS COUNTY (Area Code 360)

Feb 10	(start) Chehalis, The Archery House, 262-0810
Feb 24	(start) St. Urban Grange, John Schaefer, 785-4305
Mar 1	(start) Morton, register at Morton WDFW office at 6:00 p.m.
Mar 15	(start) Centralia location TBA, Cliff Nelson, 785-4578
Apr 6	(start) Chehalis, The Archery House, 262-0810
May 3	(start) Morton, register at Morton WDFW office at 6:00 p.m.
Jul 14	(start) Pe Ell location TBA, currierroger@centurytel.net
July 20	(start) St. Urban Grange, John Schaefer, 785-4305
Aug 3	(start) Onalaska Grade School, Neal Allen, 978-5150
Aug 23	(start) Centralia location TBA, Cliff Nelson, 785-4578
Aug 30	(start) Centralia location TBA, Cliff Nelson, 785-4578
Sep TBA	Adna location TBA, Joe Morgan, 748-8098

LINCOLN COUNTY (Area Code 509)

Feb TBA	Davenport location TBA, Lynn Geissler, 725-5837
Mar 29	(start) Reardan, Jerry Guhlke, 299-5497 or JDougherty@Juno.com
Nov TBA	Odessa location TBA, Tim Iksic, 982-2236

MASON COUNTY (AREA CODE 360)

Feb TBA	Shelton, Fire District 1, Gary demos, 426-3872
Feb 17	(start) Matlock Grange, class is full
Mar TBA	Shelton Rifle & Pistol Club, Steve Mutoli, 426-6869
Mar 30	(start) Matlock Grange, class is full
Apr TBA	Shelton Rifle & Pistol Club, Steve Mutoli, 426-6869
May TBA	Shelton Rifle & Pistol Club, Steve Mutoli, 426-6869
Jun TBA	Shelton Rifle & Pistol Club, Steve Mutoli, 426-6869
Jul TBA	Shelton Rifle & Pistol Club, Steve Mutoli, 426-6869
Aug TBA	(start) Matlock Grange, Joe Rothrock, 427-9252

OKANOGAN COUNTY (Area Code 509)

Mar TBA	Oroville location TBA, Rich McKinney, 476-2280
Mar TBA	Twisp location TBA, Roger Townsend, 997-8140
Apr 12	(start) Riverside, Dave's Gun & Pawn, 826-0544
Apr 26	(start) Okanogan Wildlife Council (gun club), Loren Holthaus, 422-0307
Jun 7	(start) Okanogan Wildlife Council (gun club), Loren Holthaus, 422-0307
Jun 14	(start) Riverside, Dave's Gun & Pawn, 826-0544
Aug 16	(start) Okanogan Wildlife Council (gun club), Loren Holthaus, 422-0307
Aug 16	(start) Riverside, Dave's Gun & Pawn, 826-0544
Sep TBA	Tonasket Gun Club, Rick Lind, 486-4154
Sep TBA	Twisp location TBA, Roger Townsend, 997-8140
Sep 7	(start) Tonasket American Legion Hall, baileysguns@gdicom.net

PACIFIC COUNTY (Area Code 360)

TBA	Raymond location TBA, Bill Wilson, 942-2950, Rich Pearson, 875-6686

PEND OREILLE COUNTY (Area Code 509)

Mar 22	(start) Newport Gun Club, Greg Koehn, 447-2604, or gnckoehn@povn.com
Jul 12	(start) Newport location TBA, Mark Simpson, 447-0618
Aug TBA	Newport location TBA, Tom Watson, 447-3462

PIERCE COUNTY (Area Code 253)

Jan TBA	Puyallup, Paul Bunyan Sportsman's Club, 847-7893
Feb TBA	Puyallup, Paul Bunyan Sportsman's Club, 847-7893
Feb 8	(start) Upper Nisqually Gun Club, Jim Loffelholz, (360) 832-3337
Feb 16	(start) Sumner Sportsman's Association, derekp14@msn.com
Mar TBA	Puyallup, Paul Bunyan Sportsman's Club, 847-7893
Mar 10	(start) Bonney Lake, Swiss Park, Jerry Wallin, 862-4018
Mar 15	(start) Sumner Sportsman's Association, derekp14@msn.com
Mar 28	(start) Upper Nisqually Gun Club, Jim Loffelholz, (360) 832-3337
Apr TBA	Puyallup, Paul Bunyan Sportsman's Club, 847-7893
Apr 12	(start) Gig Harbor Sportsmen's Club, Rick Gaida, 851-4233
Apr 14	(start) Bonney Lake, Swiss Park, Jerry Wallin, 862-4018

Hunter Education Safety Classes 2004

PIERCE COUNTY (Area Code 253)

Apr 19 (start) Tacoma Sportsman's Club, Class is full
Apr 19 (start) Sumner Sportsman's Association, derekp14@msn.com
May TBA Puyallup, Paul Bunyan Sportsman's Club, 847-7893
May 17 (start) Tacoma Sportsman's Club, Class is full
May 17 (start) Sumner Sportsman's Association, derekp14@msn.com
Jun TBA Puyallup, Paul Bunyan Sportsman's Club, 847-7893
Jun 7 (start) Tacoma Sportsman's Club, Class is full
Jun 21 (start) Fort Lewis NW Adventure Center, 967-7744
Jun 14 (start) Sumner Sportsman's Association, derekp14@msn.com
Jul TBA Puyallup, Paul Bunyan Sportsman's Club, 847-7893
Jul 12 (start) Gig Harbor Sportsmen's Club, Rick Gaida, 851-4233
Jul 19 (start) Tacoma Sportsman's Club, Class is full
Jul 19 (start) Fort Lewis NW Adventure Center, 967-7744
Jul 19 (start) Sumner Sportsman's Association, derekp14@msn.com
Aug TBA Puyallup, Paul Bunyan Sportsman's Club, 847-7893
Aug 16 (start) Fort Lewis NW Adventure Center, 967-7744
Aug 18 (start) Tacoma Sportsman's Club, Class is full
Aug 16 (start) Sumner Sportsman's Association, derekp14@msn.com
Sep TBA Puyallup, Paul Bunyan Sportsman's Club, 847-7893
Sep 13 (start) Gig Harbor Sportsmen's Club, Rick Gaida, 851-4233
Sep 26 (start) Upper Nisqually Gun Club, Jim Loffelholz, (360) 832-3337

SAN JUAN COUNTY (Area Code 360)

Feb 23 (start) Lopez Island Episcopal Church, Roy Moore, 468-2718
Aug 16 (start) Eastsound location TBA, Roger Congdon, 376-2710

SKAGIT COUNTY (Area Code 360)

Jan TBA Location TBA, Bobby Beddome, 336-5039, bobyhunted@verizon.net
Jan 5 (start) Anacortes, Moose Gun Club, Al Littlefield, 293-1918
Feb TBA Moose Lodge Trap Range, Gary Falkner, 293-2820
Mar TBA Location TBA, Bobby Beddome, 336-5039, bobyhunted@verizon.net
Mar 3 (start) Anacortes, Moose Gun Club, Al Littlefield, 293-1918
Apr TBA Moose Lodge Trap Range, Gary Falkner, 293-2820
May TBA Location TBA, Bobby Beddome, 336-5039, bobyhunted@verizon.net
Jun TBA Moose Lodge Trap Range, Gary Falkner, 293-2820
Jul TBA Conway Fire Hall, guitars@whidbey.net
Aug TBA Conway Fire Hall, guitars@whidbey.net
Sep TBA Moose Lodge Trap Range, Gary Falkner, 293-2820
Sep TBA Concrete School, Bill Newby, 873-2195

SKAMANIA COUNTY (Area Code 509)

Spring Upper Washougal River location TBA, anita@kineticsinc.com
Fall Upper Washougal River location TBA, anita@kineticsinc.com

SNOHOMISH COUNTY Area Code 360, 425)

Jan 13 (start) Lynnwood Recreation Center (425) 771-4030
Jan 19 (start) Everett, Sam's Gun Club, Larrysim@att.net
Feb 9 (start) Sultan location TBA, EastSnoCo@yahoo.com
Feb 16 (start) Everett, Sam's Gun Club, Larrysim@att.net
Feb 17 (start) Seattle R&P Association, Machias, rdrydr@mindspring.com
Feb 20-22 Marysville Rifle Club, Keith Foote
Mar 1 (start) Granite Falls Sportsman's Club, 691-5161
Mar 9 (start) Lynnwood Recreation Center (425) 771-4030
Mar 15 (start) Sultan location TBA, EastSnoCo@yahoo.com
Mar 22 (start) Everett, Sam's Gun Club, Larrysim@att.net
Apr 5 (start) Granite Falls Sportsman's Club, 691-5161
Apr 6 (start) Lynnwood Recreation Center (425) 771-4030
Apr 26 (start) Everett, Sam's Gun Club, Larrysim@att.net
May 3 (start) Granite Falls Sportsman's Club, 691-5161
May 11 (start) Seattle R & P Association, Machias, rdrydr@mindspring.com
May 24 (start) Everett, Sam's Gun Club, Larrysim@att.net
Jun 7 (start) Granite Falls Sportsman's Club, 691-5161
Jun 8 (start) Lynnwood Recreation Center (425) 771-4030
Jun 21 (start) Everett, Sam's Gun Club, Larrysim@att.net
Jul 14 (start) Kenmore Gun Range, (425) 481-8686
Jul 19 (start) Everett, Sam's Gun Club, Larrysim@att.net
Jul 21 (start) Kenmore Gun Range, (425) 481-8686
Jul 28 (start) Kenmore Gun Range, (425) 481-8686
Aug 4 (start) Kenmore Gun Range, (425) 481-8686
Aug 9 (start) Sultan location TBA, EastSnoCo@yahoo.com
Aug 11 (start) Kenmore Gun Range, (425) 481-8686
Aug 18 (start) Kenmore Gun Range, (425) 481-8686
Aug 21 (start) Marysville Rifle Club, Rod Moore, Boulderchewer@aol.com
Aug 23 (start) Everett, Sam's Gun Club, Larrysim@att.net
Sep 7 (start) Lynnwood Recreation Center (425) 771-4030
Sep 13 (start) Sultan location TBA, EastSnoCo@yahoo.com
Sep 18 (start) Twin City Sportsman's Club, Rod Moore, Boulderchewer@aol.com
Sep 20 (start) Everett, Sam's Gun Club, Larrysim@att.net
Sep 27 (start) Sultan location TBA, EastSnoCo@yahoo.com
Nov 24 (start) Kenmore Gun Range, (425) 481-8686

SPOKANE COUNTY (Area Code 509)

Jan 5 (start) Spokane location TBA, Paul Weekley, 467-2570
Jan 12 (start) Spokane, Sportsman's Warehouse, register in-person
Feb TBA Cheney location TBA, JmRein4061@aol.com
Feb TBA Nine Mile Falls/Landt Farms, Tod Snodgrass, 468-6776
Feb 2 (start) Spokane location TBA, Paul Weekley, 467-2570
Feb 9 (start) Wildrose Community Center, Roger Hamilton, 276-5572
Feb 9 (start) Spokane location TBA, DTHOME@Mr.Spokane.com
Feb 16 (start) Spokane, Sportsman's Warehouse, register in-person
Mar 1 (start) Spokane location TBA, Paul Weekley, 467-2570
Mar 1-6 Shadle Center Wal-Mart, Class is full
Mar 8 (start) Wildrose Community Center, Roger Hamilton, 276-5572
Mar 15 (start) Spokane, Sportsman's Warehouse, Class is full
Mar 22 (start) Spokane, Beacon Hill Events, Tom Higgins, 327-7896
Apr TBA Cheney location TBA, Chuck Kriegh, 235-6943
Apr 5-10 Shadle Center Wal-Mart, Class is full
Apr 12 (start) Inland NW Wildlife Council, 487-8552
Apr 12 (start) Wildrose Community Center, Roger Hamilton, 276-5572
Apr 19 (start) Spokane location TBA, Mark Buzzard, 725-0599
MayTBA Spokane location TBA, Larry Stansbury, H9UNTER6ED@AOL.COM
May 3-8 Shadle Center Wal-Mart, Class is full
May 10 (start) Inland NW Wildlife Council, 487-8552
May 10 (start) Wildrose Community Center, Roger Hamilton, 276-5572
May 17 (start) Spokane location TBA, DTHOME@Mr.Spokane.com
May 17 (start) Spangle Gun Club, Tom Higgins, 327-7896

Hunter Education Safety Classes 2004

SPOKANE COUNTY (Area Code 509)

May 17	(start) Spokane, Sportsman's Warehouse, register in-person
May 31	Shadle Center Wal-Mart, Class is full
Jun TBA	Deer Park location TBA, Dave Langbehn, 276-5234
Jun TBA	Chattaroy location TBA, Ray Taylor, rvt1234@aol.com
JunTBA	Spokane location TBA, Larry Stansbury, H9UNTER6ED@AOL.COM
Jun 7	(start) Wildrose Community Center, Roger Hamilton, 276-5572
Jun 14	(start) Inland NW Wildlife Council, 487-8552
Jun 14	(start) Spokane, Sportsman's Warehouse, register in-person
Jun 15	(start)Spokane, Sharp Shooting Range, 535-4444
Jul TBA	Deer Park location TBA, Dave Langbehn, 276-5234
JulTBA	Spokane location TBA, Larry Stansbury, H9UNTER6ED@AOL.COM
Jul 12	(start) Inland NW Wildlife Council, 487-8552
Jul 12	(start) Landt Farms, Mike Thompson, 327-0813
Jul 12	(start) Spokane, Sportsman's Warehouse, register in-person
Jul 12	(start) Wildrose Community Center, Roger Hamilton, 276-5572
Jul 19	(start) Lonepine Range, Medical Lake, Jack Dolan, 299-5419
Jul 20	(start)Spokane, Sharp Shooting Range, 535-4444
AugTBA	Spokane location TBA, Larry Stansbury, H9UNTER6ED@AOL.COM
Aug 2-7	Shadle Center Wal-Mart, Class is full
Aug 9	(start) Inland NW Wildlife Council, 487-8552
Aug 9	(start) Wildrose Community Center, Roger Hamilton, 276-5572
Aug 16	(start) Spokane, Sportsman's Warehouse, register in-person
Aug 17	(start)Spokane, Sharp Shooting Range, 535-4444
Sep 13	(start) Inland NW Wildlife Council, 487-8552
Sep13	Shadle Center Wal-Mart, Class is full
Sep13	(start) Wildrose Community Center, Roger Hamilton, 276-5572
Sep 14	(start)Spokane, Sharp Shooting Range, 535-4444
Oct 4	(start) Spangle Gun Club, Tom Higgins, 327-7896

STEVENS COUNTY (Area Code 509)

TBA	Tim Nizich, 684-5069
Mar TBA	Kettle Falls location TBA, JDCLINE@Theofficenet.com
Mar 15	(start) Colville VFW, Bobmcret@Theofficenet.com
Mar 15	(start) Gifford location TBA, bobmcret@Theofficenet.com
Mar	(last 2 weeks), Chewelah location TBA, Marvin Sandow, 935-6580
Mar 22	Gifford location TBA, contact Life Preservation Institute, 722-4110
Apr 26	(start) Colville VFW, Bobmcret@Theofficenet.com
Jun 21	(start) Lake Spokane Elementary, Anthony Pfeiffer, 993-3415
Jul 12	(start) Loon Lake location TBA, skipmorgan@gbronline.com
Jul 19	(start) Lake Spokane Elementary, Gary Dougherty, 276-6752
Jul 26	(startValley location TBA, skipmorgan@ gbronline.com
Aug	(last 2 weeks), Chewelah location TBA, Marvin Sandow, 935-6580
Aug 9	(start) Springdale location TBA, skipmorgan@ gbronline.com
Sep TBA	Kettle Falls location TBA, JDCLINE@Theofficenet.com
Sep 13	(start) Colville VFW, Bobmcret@Theofficenet.com
Sep	(last 2 weeks), Chewelah location TBA, Marvin Sandow, 935-6580
Sep 27	(start) Colville VFW, Bobmcret@Theofficenet.com

THURSTON COUNTY (Area Code 360)

Jan 7	(start) Rochester High School, Rich Mann, 902-2923
Feb 16	(start) Yelm location TBA, John Caputo, 458-2317
Mar 15	Chinook Middle School, Class is full
Apr 5	(start) Evergreen Gun Club, Bob Schultz, 767-0888
Apr 19	(start) Chinook Middle School, call 456-6600 for registration information
May 17	(start) Chinook Middle School call 456-6600 for registration information
Jun 7	(start) Evergreen Gun Club, sign up at Summit Lake Grocers, Highway 8
Jun 21	(start) Olympia location TBA, bpozzang@comcast.net
Jul 9	(start) Tenino location TBA, sign up at Hedden Pharmacy, Tenino
Jul 26	(start) Olympia location TBA, bpozzang@comcast.net
Aug TBA	Evergreen Gun Club, Dan Boes, 902-8115
Aug 9	(start) Chinook Middle School call 456-6600 for registration information
Aug 23	(start) Olympia location TBA, bpozzang@comcast.net
Aug 30	(start) Rainier location TBA, sign up at Rainier City Hall starting 8/1/04
Sep 6	(start) Chinook Middle School, call 456-6600 for registration information

WAHKIAKUM COUNTY (Area Code 253)

Mar TBA	Location TGA, Charles Nadgwick, 849-4001
Aug TBA	Location TGA, Charles Nadgwick, 849-4001

WALLA WALLA COUNTY (Area Code 509)

Mar 15	(start) Walla Walla TBA, Richard Mason, 529-7563
Apr 13	(start) Walla Walla High School, Gerald Taylor 525-0147
Jul 12	(start) Walla Walla TBA, Richard Mason, 529-7563
Sep 4	(start) Walla Walla High School, Gerald Taylor 525-0147

WHATCOM COUNTY (Area Code 360)

Mar TBA	Sumas Fire Hall, Patterson8@wmconnect.com
Apr TBA	Lynden, Ace Hardware, 354-2291
May TBA	Lynden, Ace Hardware, 354-2291
Jun TBA	Kendall Fire Hall, Patterson8@wmconnect.com
Aug TBA	Lynden, Ace Hardware, 354-2291
Aug TBA	Sumas Fire Hall, Patterson8@wmconnect.com
Aug 23	(start) Bellingham Wal-Mart, 647-1400
Sep TBA	Lynden, Ace Hardware, 354-2291

WHITMAN COUNTY (Area Code 509)

Mar 22	Pullman location TBA, joepalouse2001@yahoo.com
Jun TBA	Colfax location TBA, klhathaway@wsu.edu
Jul TBA	Colfax location TBA, klhathaway@wsu.edu
Jul 5-10	St. John location TBA, John Blumensheim, 648-3791
Jul 12	Pullman location TBA, joepalouse2001@yahoo.com
Aug TBA	Colfax location TBA, klhathaway@wsu.edu
Sep 13	Pullman location TBA, joepalouse2001@yahoo.com
Sep 13	(start) Garfield Gun Club, blgrass2000@yahoo.com

YAKIMA COUNTY (Area Code 509)

Jan 24	(start) Yakima location TBA, Lance Cusson, 965-0691
Feb 2	(start) Selah location TBA, Maggie Justice, 697-3122
Feb 21	(start) Yakima location TBA, Lance Cusson, 965-0691
Mar TBA	Zillah, Tim Quantrell, Class is full
Mar 1	(start) Selah location TBA, Maggie Justice, 697-3122
Mar 22	(start) Yakima location TBA, Navaro2001@charter.net
Apr TBA	Yakima location TBA, BBKent@aol.com
May TBA	Yakima location TBA, BBKent@aol.com
May 11	(start) Lewis & Clark Middle School, sign up at Yakima Shooter's Supply
Jun TBA	Yakima location TBA, BBKent@aol.com
Jul TBA	Yakima location TBA, BBKent@aol.com
Aug TBA	Zillah location TBA, Tim Quantrell, 829-6100
Aug 16	(start) Yakima location TBA, Navaro2001@charter.net
Sept 2	(start) East Valley High School, students only, 577-0641
Sep 20	(start) Yakima location TBA, Navaro2001@charter.net
Sep 21	(start) Lewis & Clark Middle School, sign up at Yakima Shooter's Supply

Hunter's Code of Conduct

Respect the Environment and Wildlife

Show respect for the wildlife you hunt by taking only clean, killing shots, then retrieving and properly handling your game. Take only what you will use, even if it is under the legal limit.

Learn to tread lightly while afield. Use vehicles only on established roads and trails, practice low-impact camping and travel, and pack out your trash, including cigarette butts and spent shell casings.

Report illegal activities immediately.

Respect Property and Landowners

Always get permission to hunt on private land.

Close any gates you open, and never damage crops or property, including fences, outbuildings or livestock.

Alert landowners or land managers about any problems you find on their property.

Share your game with the landowner, or say thank you in some other way.

Show Consideration of Non-Hunters

Remember that the future of hunting depends on hunters and non-hunters alike. Be considerate of non-hunters' sensibilities, and strive to leave them with positive images of hunting and hunters.

Don't flaunt your kill. Treat game carcasses in an inoffensive manner particularly during transport.

Be considerate of all outdoor users, including other hunters.

Hunt Safely

Exercise caution at all times.

Fire your gun or bow only when you are absolutely sure of your target and its background. Use binoculars, not your rifle scope, to identify your target.

Wear hunter orange whenever appropriate or required while afield.

Remember that hunting and alcohol don't mix.

Know and Obey the Law

Obtain proper tags and licenses.

Hunt only in allowed areas and during designated times and seasons.

Obey bag and possession limits.

Use only legal hunting methods and equipment.

Support Wildlife and Habitat Conservation

Provide hands-on and financial support for conservation of game and non-game species and their habitats.

Learn more about wildlife and habitat issues, and urge policymakers to support strong conservation initiatives.

Become involved in wildlife conservation organizations and their programs.

Purchase state and federal wildlife conservation stamps, even if such stamps are not required for hunting.

Pass on an Ethical Hunting Tradition

Invite a young person or a non-hunter next time you go afield to scout or hunt.

Attend a hunter education course, and urge others to do the same.

Set high ethical standards for future generations of hunters to help ensure hunting will continue.

Strive to Improve Outdoor Skills and Understanding of Wildlife

Know the limitations of your skills and equipment, and hunt within those limits.

Improve your outdoor skills to become more observant, a better hunter, and a better teacher. Sight-in your firearm and bow, and practice shooting to ensure a clean kill in the field.

Learn more about the habits and habitats of game and non-game wildlife and their management needs.

Hunt Only with Ethical Hunters

Take pride in being an ethical hunter.

Insist that your hunting partners behave in a responsible, ethical manner. Compete only with yourself.

2004 GAME STATUS AND TREND REPORT

The 2004 Game Status and Trend Report describes the current status and assesses trends in populations for game species within the State of Washington. For major species, separate sections cover each region or other management unit. The 2004 report is 238 pages in length and is available by mail for $5.00 (to cover reproduction and mail costs). Please complete and send us the form below.

2004 Status and Trend Report Order Form

Name _____

Address _____

City _____State _____Zip_____

Number of Copies_____ @ $5.00 each = _____,

Please send this form with check or money order to:

WDFW - Wildlife Program
600 Capitol Way North
Olympia, WA 98501-1091

Make each check payable to:
"Washington Department of Fish and Wildlife
WDFW phone: (360) 902-2515