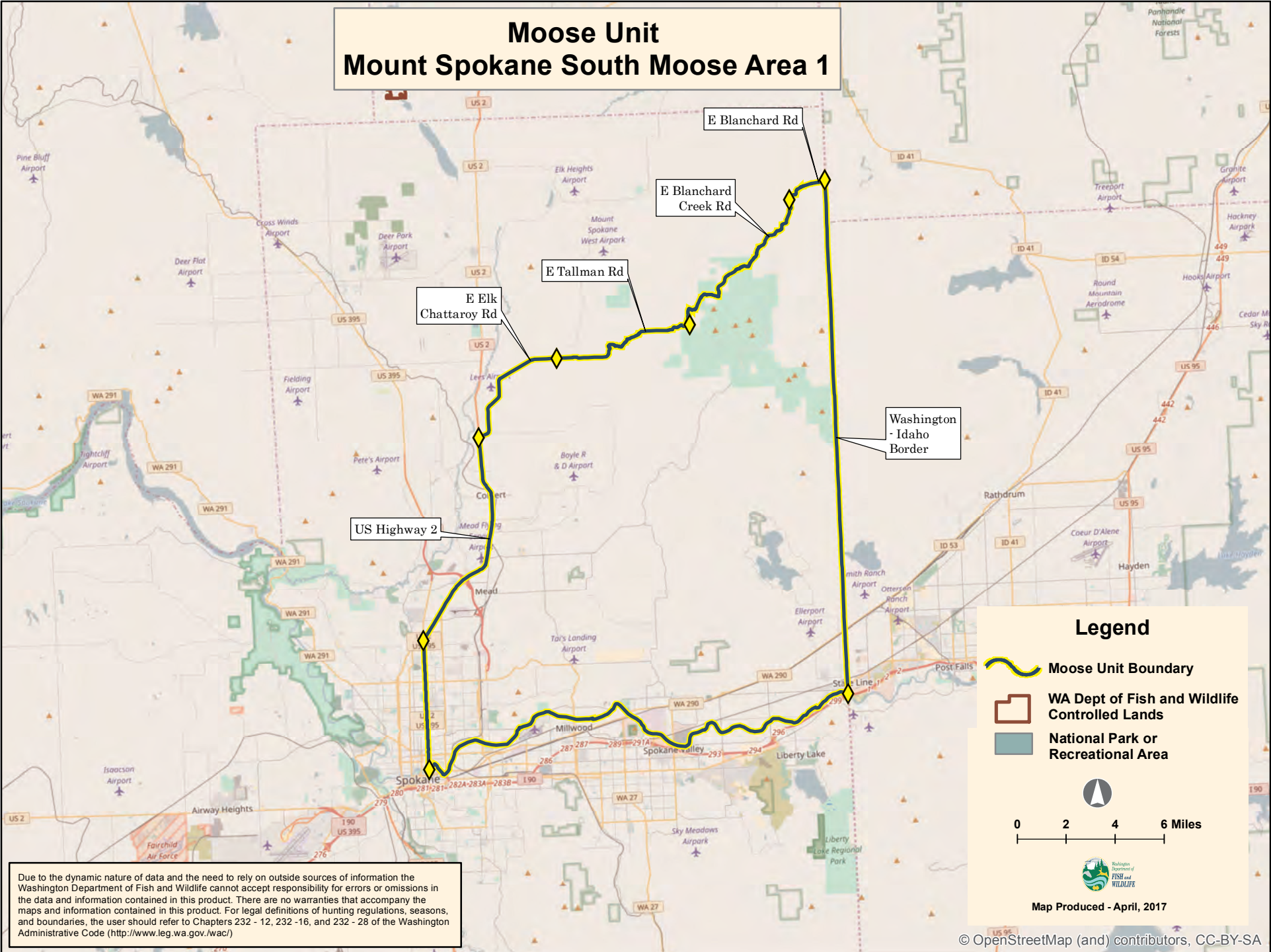


Moose Unit Mount Spokane South Moose Area 1



US Highway 2

E Elk
Chattaroy Rd




E Tallman Rd

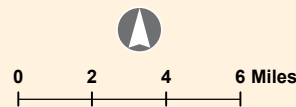
E Blanchard
Creek Rd

E Blanchard Rd

Washington
- Idaho
Border

Legend

-  Moose Unit Boundary
-  WA Dept of Fish and Wildlife Controlled Lands
-  National Park or Recreational Area



Map Produced - April, 2017

Due to the dynamic nature of data and the need to rely on outside sources of information the Washington Department of Fish and Wildlife cannot accept responsibility for errors or omissions in the data and information contained in this product. There are no warranties that accompany the maps and information contained in this product. For legal definitions of hunting regulations, seasons, and boundaries, the user should refer to Chapters 232 - 12, 232 - 16, and 232 - 28 of the Washington Administrative Code (<http://www.leg.wa.gov/wac/>)