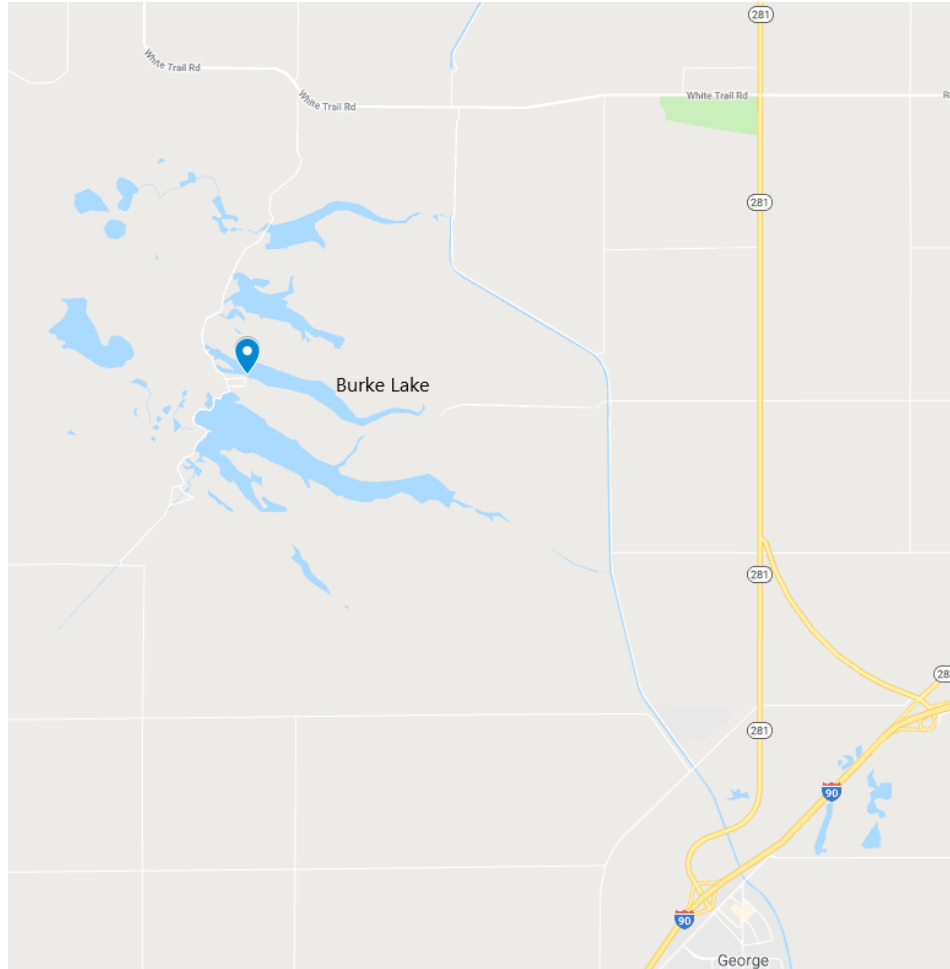
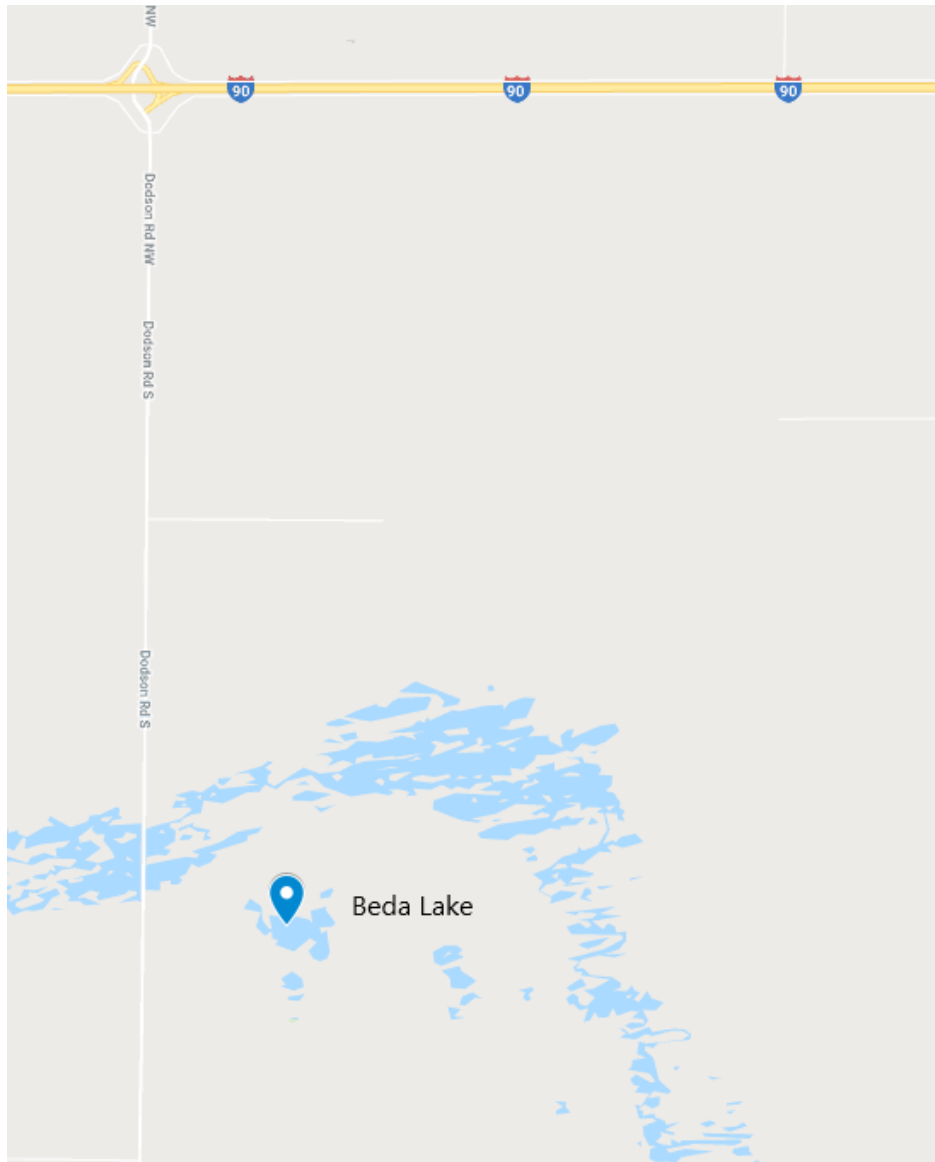


Location of the proposed lake and stream rehabilitations for 2019. Three lakes north of Othello are very close together and appear as one point.



Burke Lake – Located in the Quincy Lakes Unit, approximately 10 miles south of the town of Quincy, WA in Sections 14, 15, and 23, Township 19 North, Range 23 East, WM. Burke Lake is 70 acres in surface area.



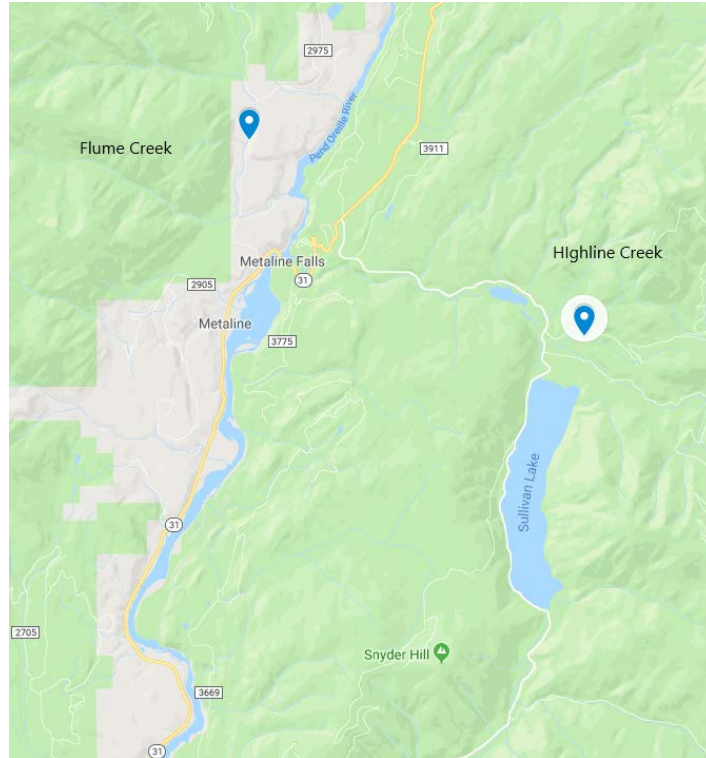
Beda Lake – Located in the Desert Unit, approximately 4 miles south of US I-90 on Dodson Rd., in Sections 11, 12, 13 and 24, Township 24 North, Range 40 East, WM. Beda Lake is 45 acres in surface area.



East Sage Lake – Located in the Seep Lakes Unit, approximately 12 miles west of Warden, WA in Section 29, Township 17 North, Range 29 East, WM. East Sage Lake is 7.4 acres in surface area.

West Sage Lake – Located adjacent to East Sage Lake in the Seep Lakes Unit, in Section 29, Township 17 North, Range 29 East, WM. West Sage Lake is 7.6 acres in surface area.

Katy Lake – Located in the Seep Lakes Unit approximately 11 miles west of Warden, WA in Section 20, Township 17 North, Range 29 East, WM. Katy Lake is 5.6 acres in surface area.



Highline Creek – Located approximately 4 miles east of Metaline Falls in sections 29 and 30, Township 39 North, Range 44 East, WM. The proposed treatment area on Highline Creek is estimated to be 1.2 stream miles.

Flume Creek – Located approximately 2 miles north of Metaline Falls in sections 4, 5, and 9, Township 39 North, Range 43 East, WM, and sections 32, and 33, Township 40 North, Range 43 East, WM. The proposed treatment area on Flume Creek is estimated to be 4.0 miles.