Google Maps 7571 NE Dolphin Dr

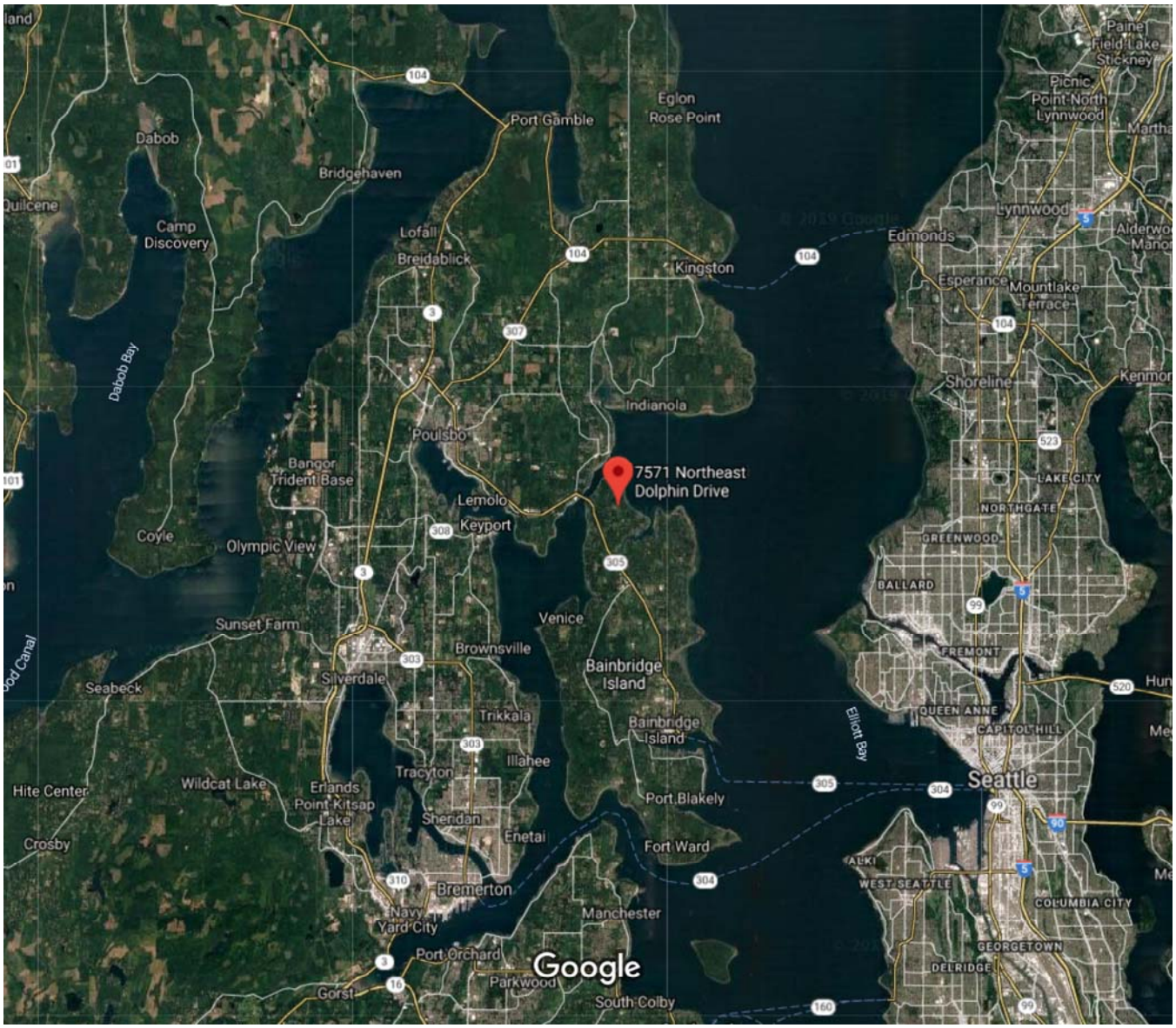

Imagery ©2019 TerraMetrics, Map data ©2019 Google 2 mi

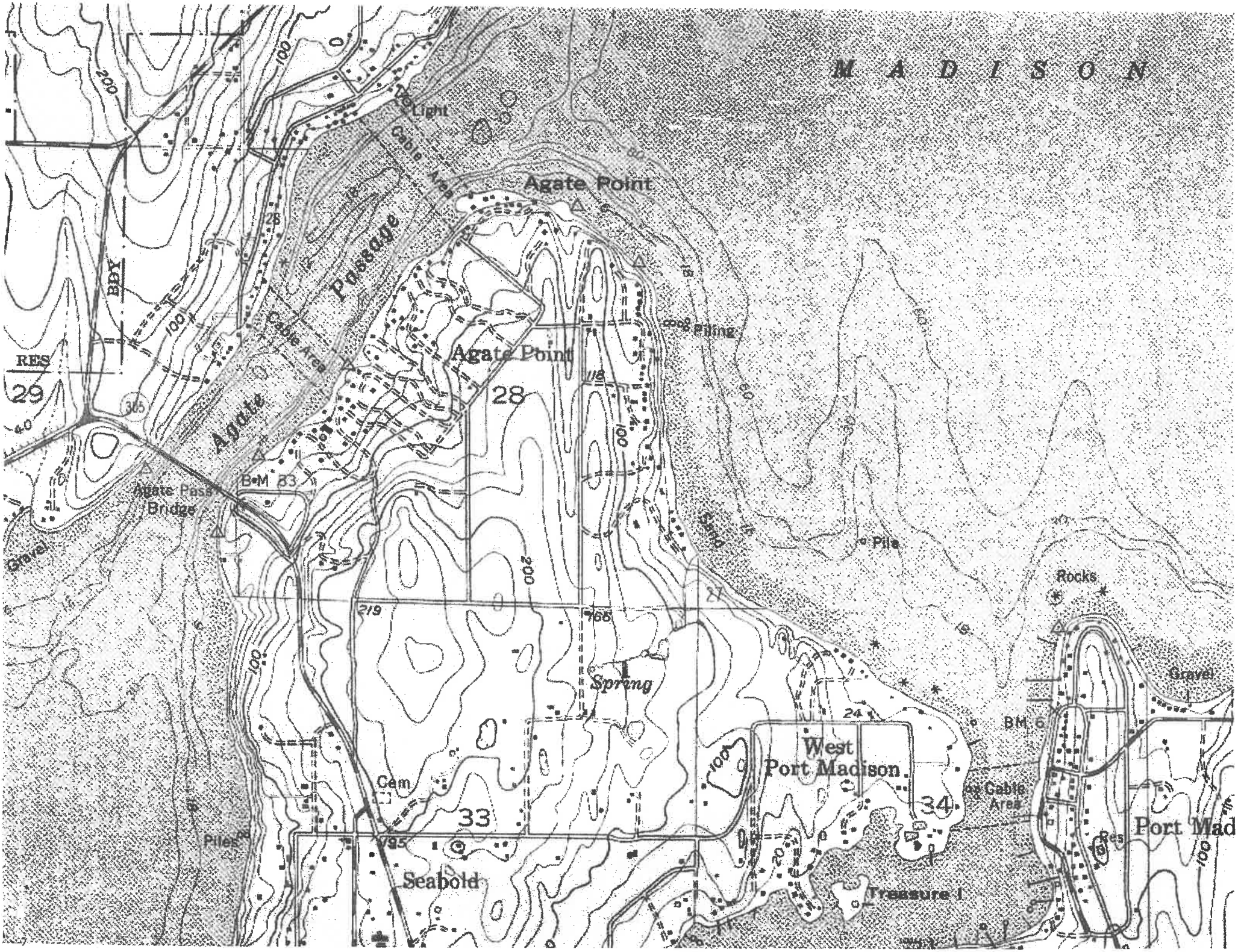
MADISON
Light
Cable Area
Agate Point
Passage
Agate
Cable Area
Piling
Agate Point
28
29
RES
BGY
Agate Pass Bridge
B.M. 83
Gravel
Pile
Rocks
Gravel
Spring
West Port Madison
34
33
Cem
Piles
Seabold
Treasure I
BM 6
Cable Area
Port Mad

Vicinity Map

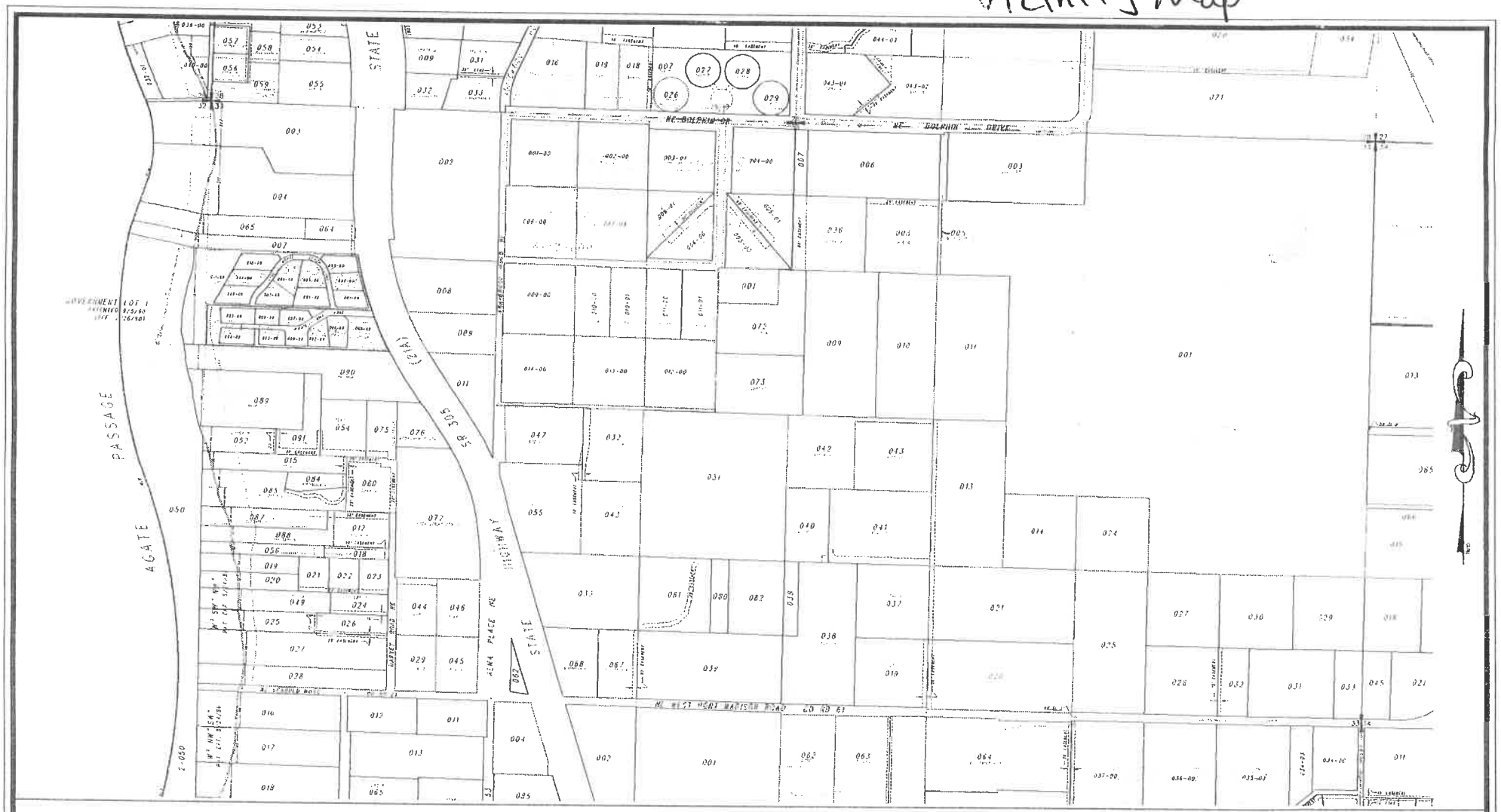

KITSAP COUNTY 1857 WASHINGTON

LEGEND

This map was compiled for the Kitsap County Assessor as a record of existing tax lots for tax assessment purposes only. It is not a survey map.

North 1/2
Section 33-26-2E

Scale: 1 = 200'

June 13, 2018

Map Number G33N

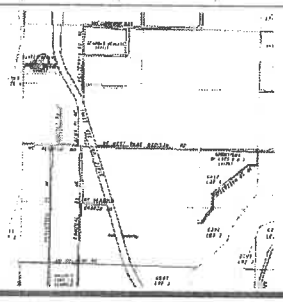

Agate Point Road
Dolphin Drive
Port Madison Bay
Back to parking
SCALE
0' 100' 200'
N
W
E
S
KEY
Main trail - barked
Suggested route
Gravel road
Gravel trail
Stroller route - paved
ADA route - paved
City road
Staff only road
Stairs
Bench
Restrooms
Drinking water
First aid kit
AED
Parking
FUN FACT: Just thirteen staff members work on the grounds and facilities. With 150 acres and multiple buildings on site, the crew does a remarkable job keeping Bloedel in pristine condition.
©2016 Bloedel Reserve. All rights reserved.
Photos by Keith Brofsky, Richard Brown, and Korum Bischoff




Overflow outflow
(behind junipers)
Main outflow