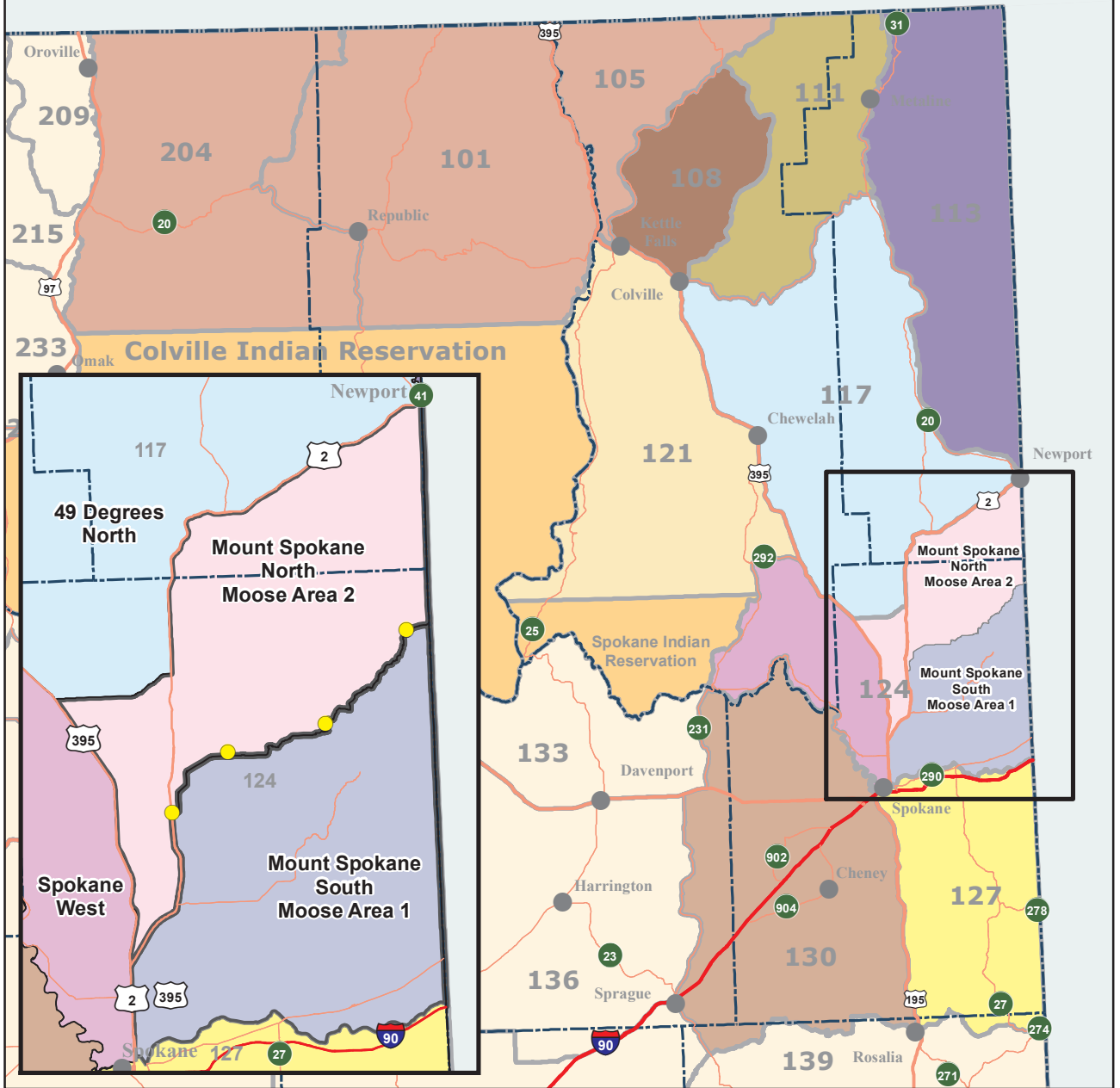


















2019-2020 Moose Hunt Areas






Moose Areas

- | | | | |
|--|----------------------------------|---|------------------------------|
|  | 49 Degrees North |  | Huckleberry |
|  | Mount Spokane North Moose Area 2 |  | Kettle Range - East Okanogan |
|  | 49 Degrees North |  | Mica Peak |
|  | Aladdin |  | Selkirk Mountains |
|  | Cheney |  | Spokane West |
|  | Douglas | | |

Administrative Boundaries

-  International Border
-  State Line
-  County Line
-  City or Town
-  Game Management Unit

Transportation Network

-  Interstate Highway
-  US Highway
-  State Route

