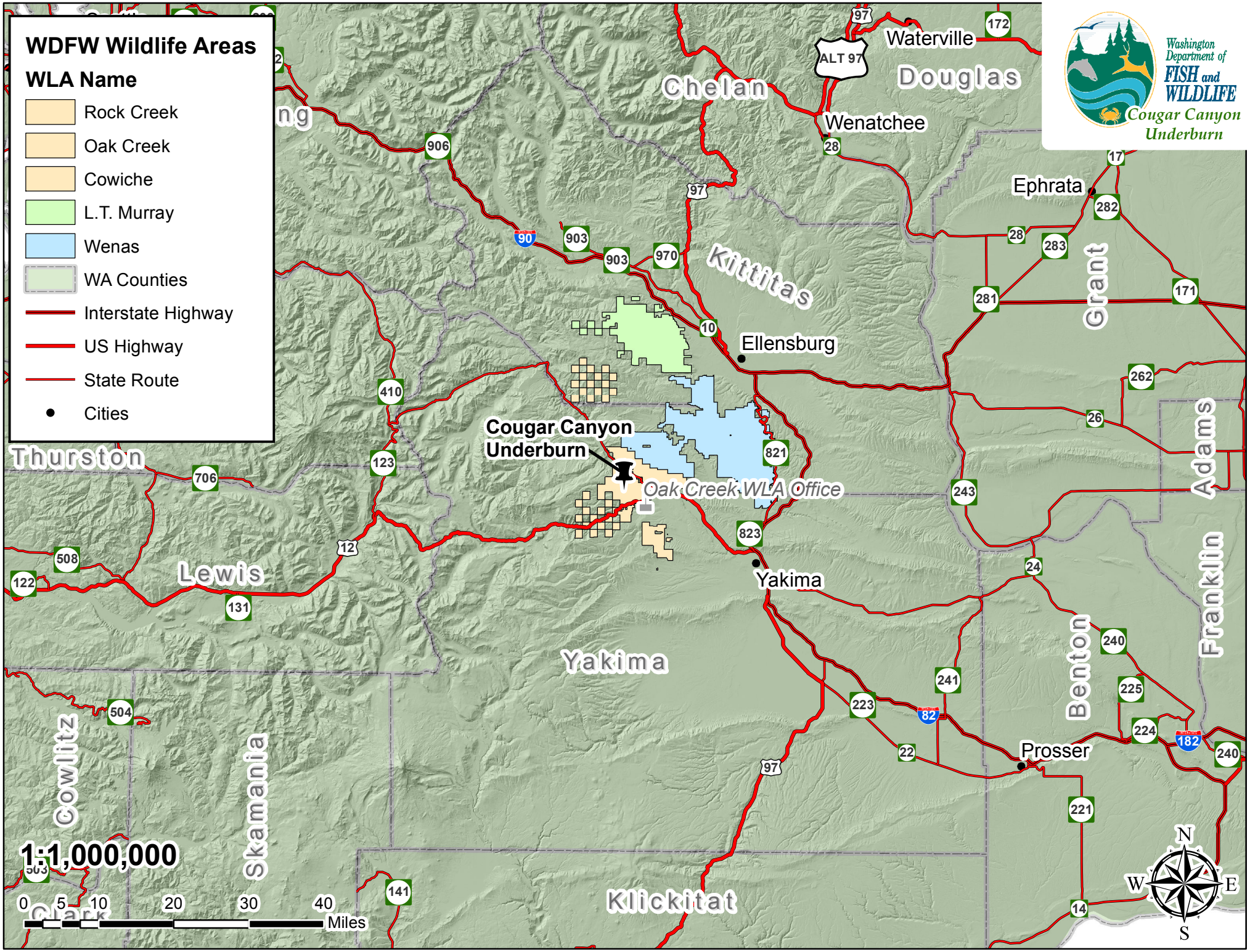
WDFW Wildlife Areas
WLA Name
Rock Creek
Oak Creek
Cowiche
L.T. Murray
Wenas
WA Counties
Interstate Highway
US Highway
State Route
Cities
Washington Department of FISH and WILDLIFE
Cougar Canyon Underburn
Cougar Canyon Underburn
Oak Creek WLA Office
Waterville
Douglas
Chelan
Wenatchee
Ephrata
Grant
Kittitas
Ellensburg
Adams
Thurston
Lewis
Yakima
Yakima
Franklin
Benton
Prosser
Cowlitz
Skamania
Klickitat
Clark
1:1,000,000
0 5 10 20 30 40 Miles
N
S
E
W

Project Area Map (1:24,000 Scale)

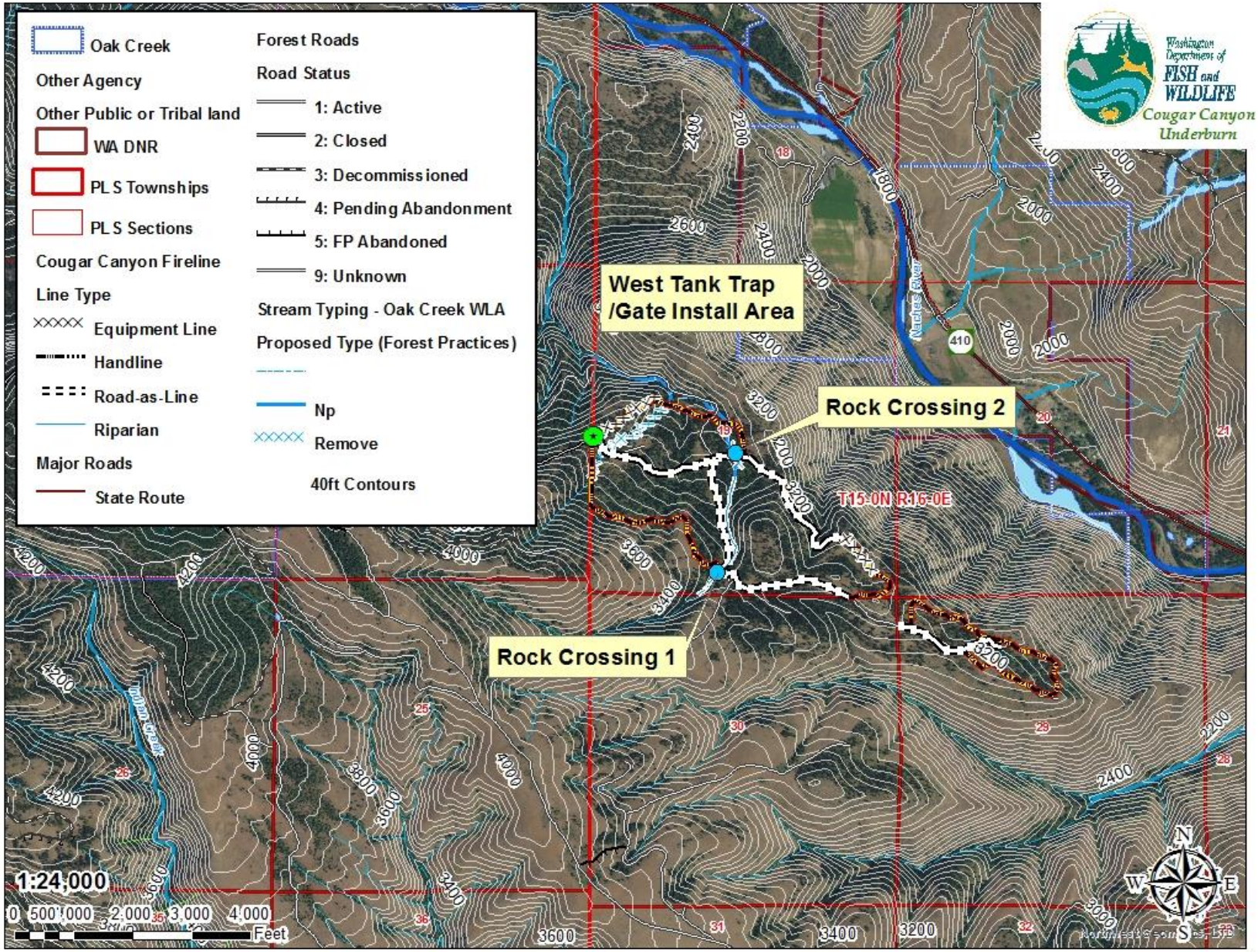

## Individual Unit Maps (1:8,000 Scale)

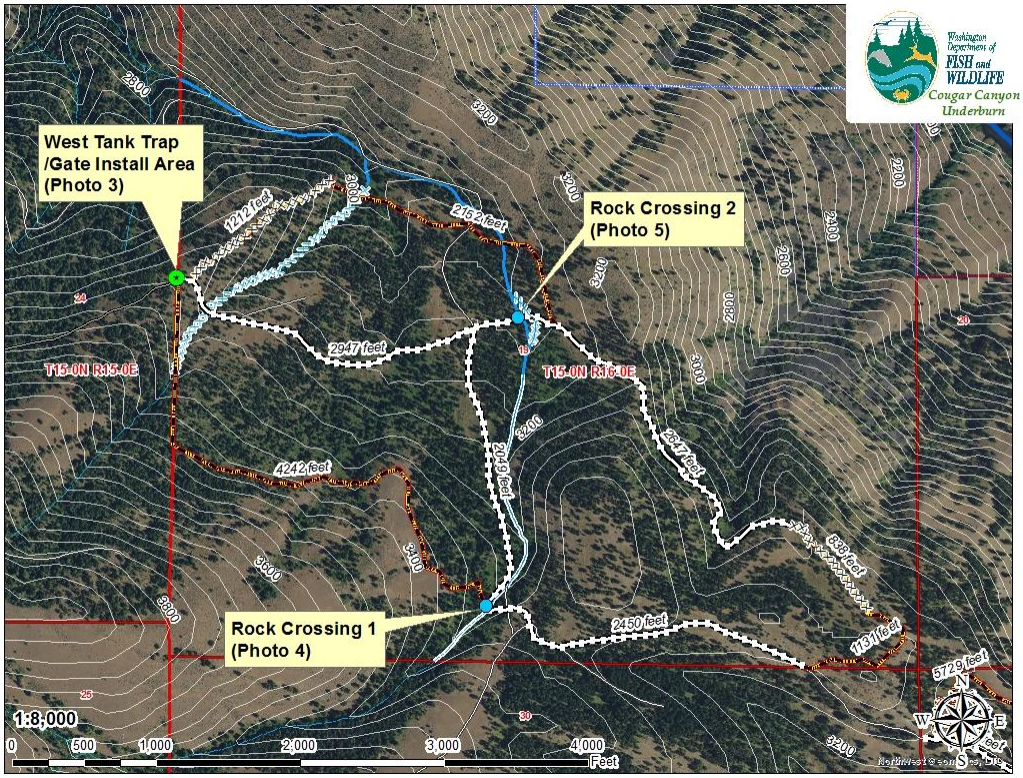


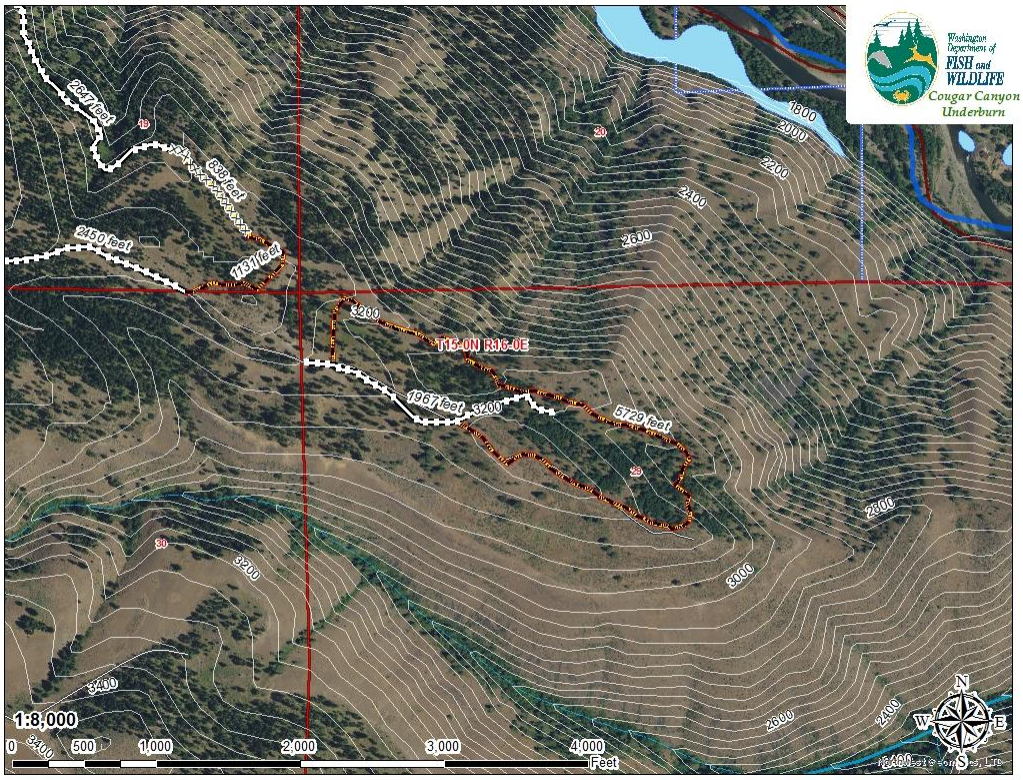

**Project Access Map – From Oak Creek Headquarters**

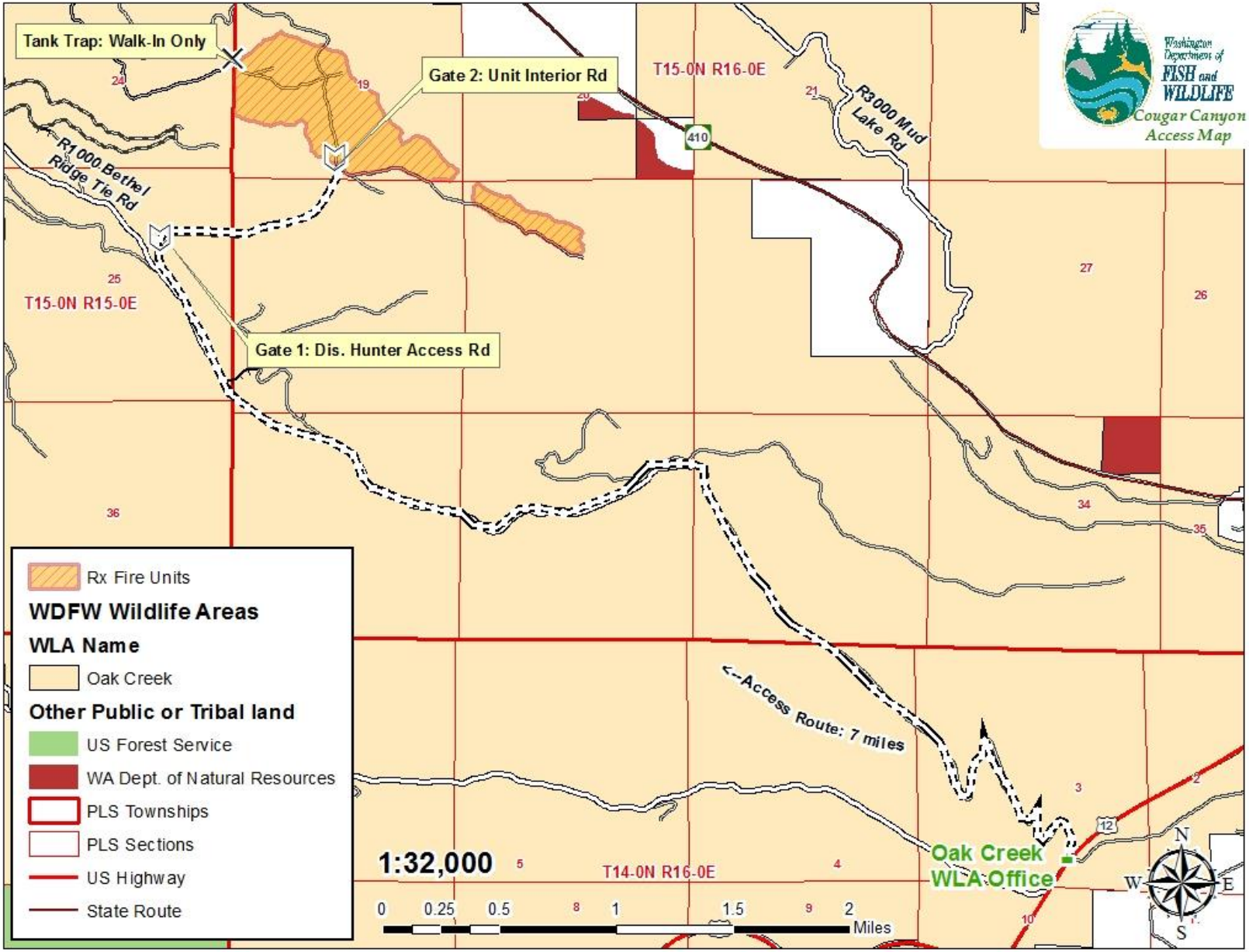

**Project Area Photos**

**Photo 1:** Cougar Canyon Underburn Pre-Burn Condition

**Photo 2:** Old logging roads to be prepped for fire containment/resource access