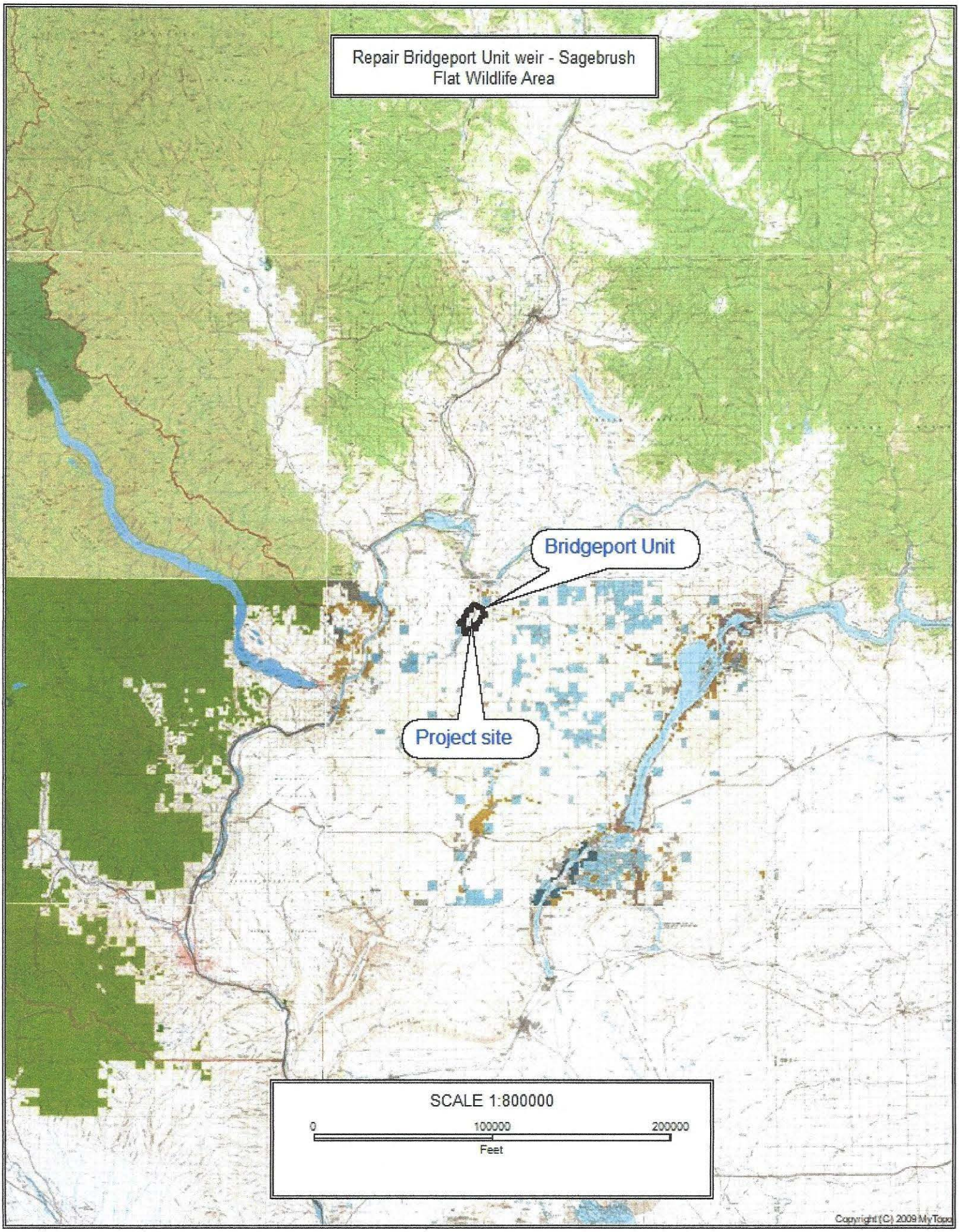
Repair Bridgeport Unit weir - Sagebrush Flat Wildlife Area
Bridgeport Unit
Project site
SCALE 1:800000
0
100000
200000
Feet
Copyright (C) 2009 MyTopo

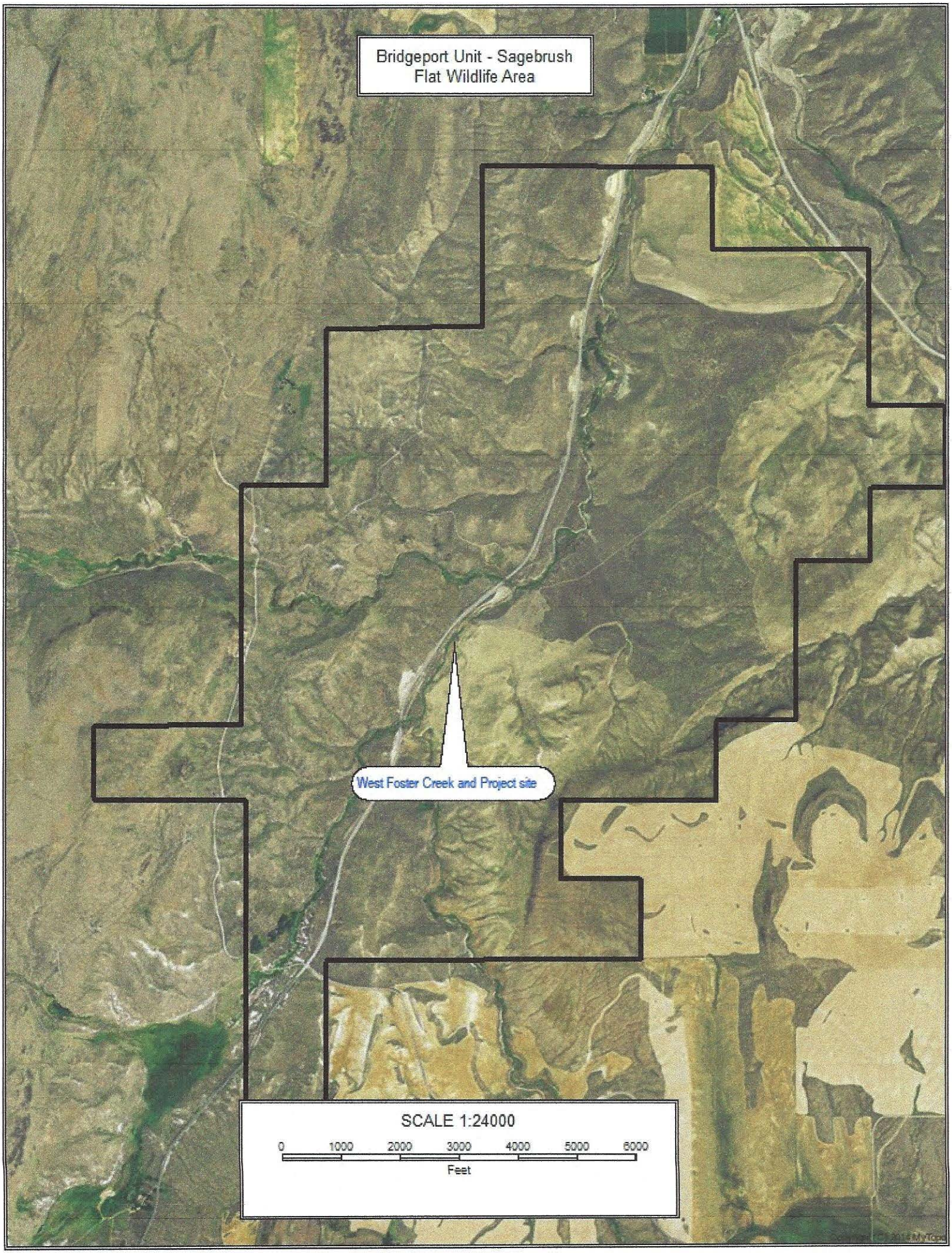
Bridgeport Unit - Sagebrush Flat Wildlife Area
West Foster Creek and Project site
SCALE 1:24000
0
1000
2000
3000
4000
5000
6000
Feet


Repair Bridgeport Unit weir - Sagebrush Flat Wildlife Area
West Foster Creek and Project site
SCALE 1:2500
0 100 200 300 400 500 600 700
Feet
Copyright (C) 2014 MyTopo

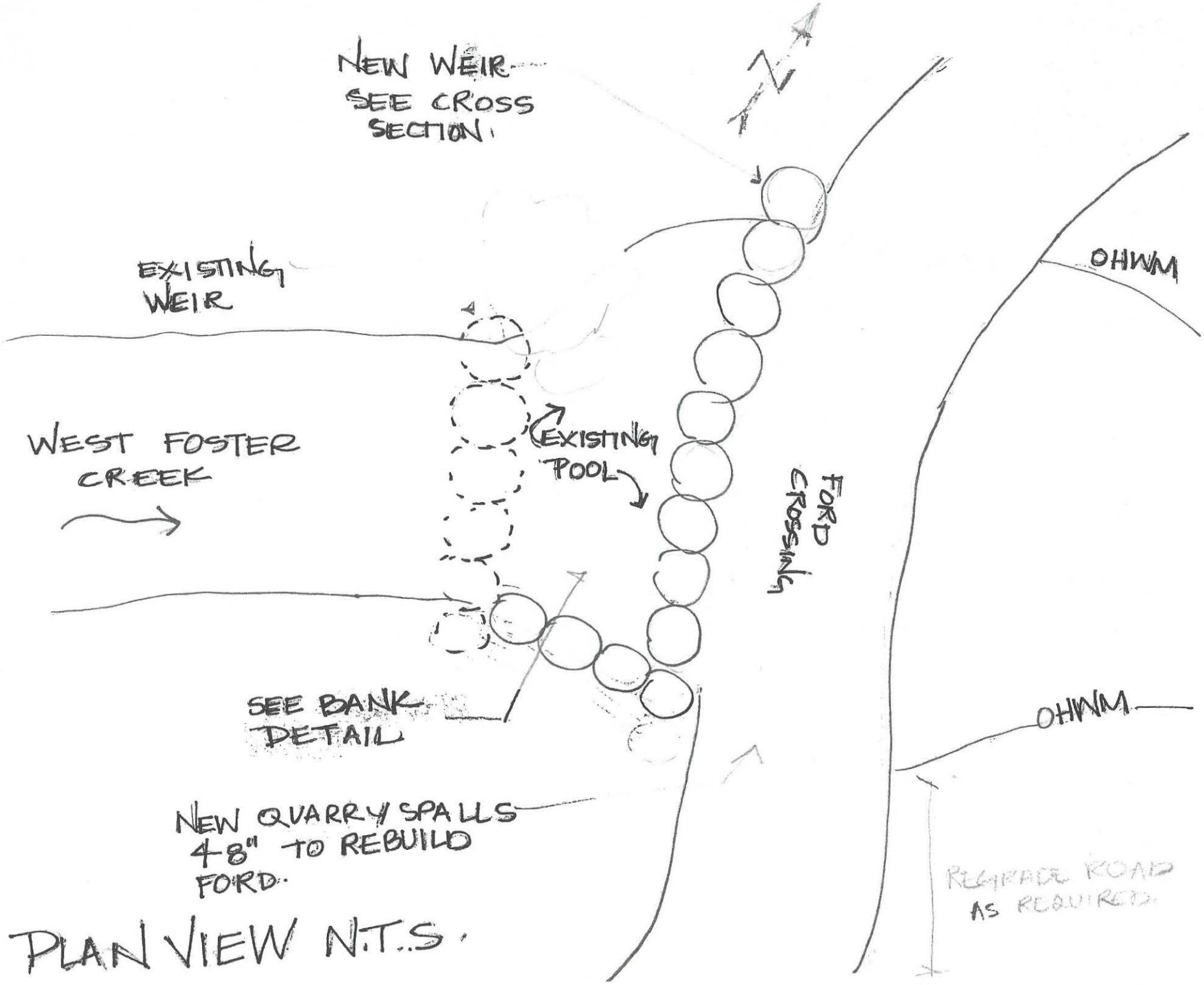

PLAN VIEW N.T.S.

NOTES--

EMBED ROCKS 50% +/- FOR WIER

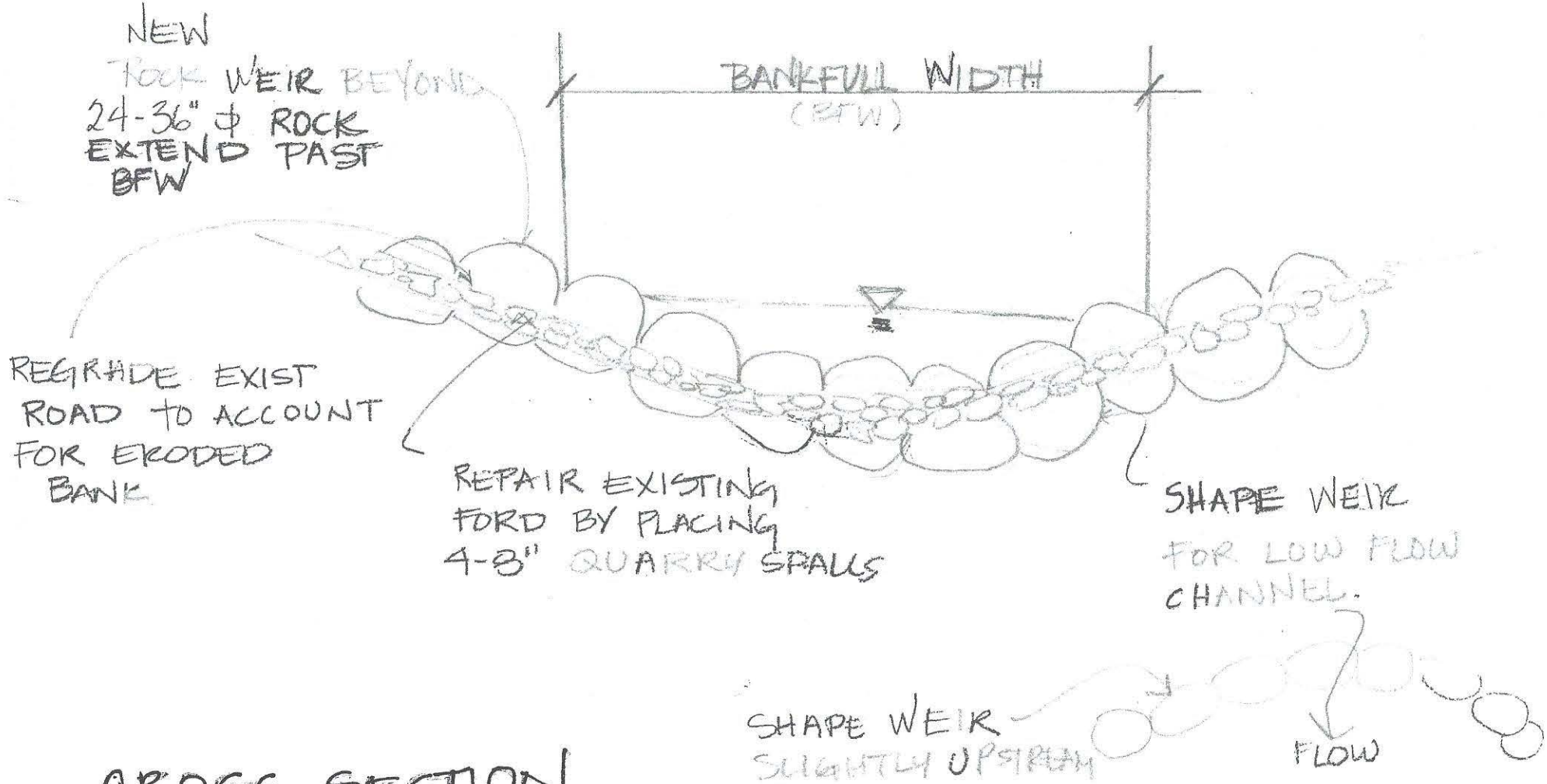

CROSS SECTION
N.T.S.

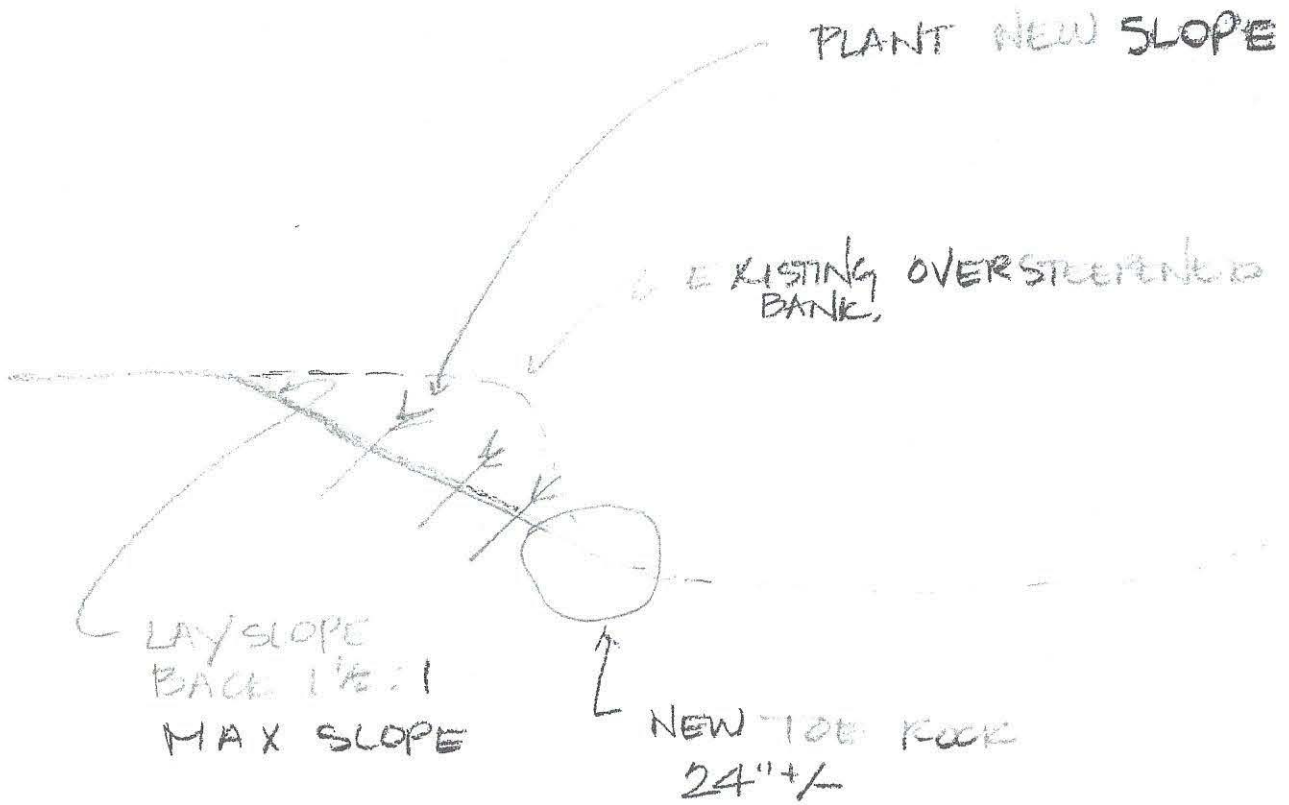

BANK STABILIZATION DETAIL