Gustafson

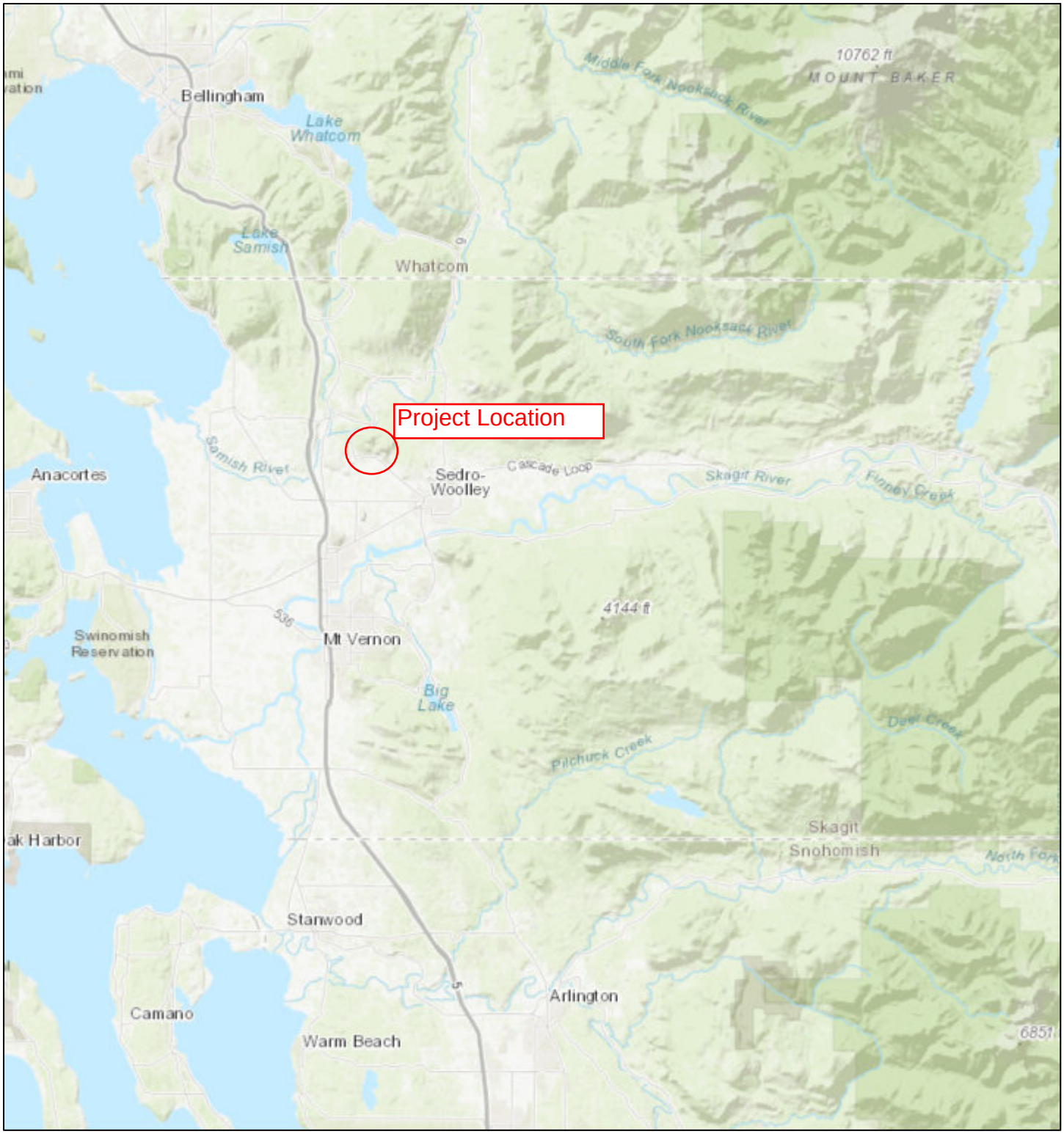

September 13, 2019

1:577,791

0 5 10 20 mi

0 5 10 20 km

Sources: Esri, HERE, Garmin, Intermap, increment P Corp., GEBCO, USGS, FAO, NPS, NRCAN, GeoBase, IGN, Kadaster NL, Ordnance Survey, Esri Japan, METI, Esri China (Hong Kong), (c) OpenStreetMap contributors, and the GIS User Community

← Back

JoAnn Gustafson

Print

I-5 N, Burlington, WA 98233

Burlington | WA 98233

48.507393, -122.339201

Directions

Parcel P36035
Lot 6

JoAnn Gustafson
I own Lots 6 & 7



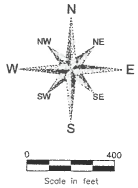

These maps were created from available public records and existing map sources, not from field surveys. Map features from all sources have been adjusted to achieve a "best fit" registration to The Ownership Parcels map. While great care was taken in this process, maps from different sources rarely agree as to the precise location of geographic features. The relative positioning of map features to one another results from combining different map sources without field "ground truthing".

* THIS MAP IS NOT A SUBSTITUTE FOR FIELD SURVEY *

	DATE	INIT.
DRAWN BY	4/15/92	KB
REVISED	11/30/17	DP
PLOTTED	11/30/17	DP

MAP PRODUCED BY SKAGIT COUNTY MAPPING SERVICES

Section 9
T 35 N R 04 E

Google Maps 7265 F & S Grade Rd

Imagery ©2019 Google, Imagery ©2019 Maxar Technologies, U.S. Geological Survey 50 ft

Pond circled in Pink



7265 F & S Grade Rd

Sedro-Woolley, WA 98284

Directions Save Nearby Send to your phone Share

GMPR+GH Belfast, Washington

iMap

Additional Maps

Legend

Layer List

- Railroads
- Road Centerlines
- Trails
- Rivers and Streams

Districts

- City Wards
- Commissioner Districts
- Congressional Districts
- Fire Districts
- Legislative Districts
- Port Commissioner Districts
- School Director Districts
- School Districts

Planning & Development

- Active Permits
- Airport Environ Overlay Labels
- Airport Environ Overlays
- Census Blocks
- Dikes / Levees
- Low Flow Streams
- Low Flow Buffer
- Skagit-Samish River Sub-basins
- Washington Water Resource Inventory Areas (WRIA)
- Comprehensive Plan

Contours

- 500 foot contours
- 100 foot contours
- 20 foot contours

Search

Map Description

Jo Ann Gustafson