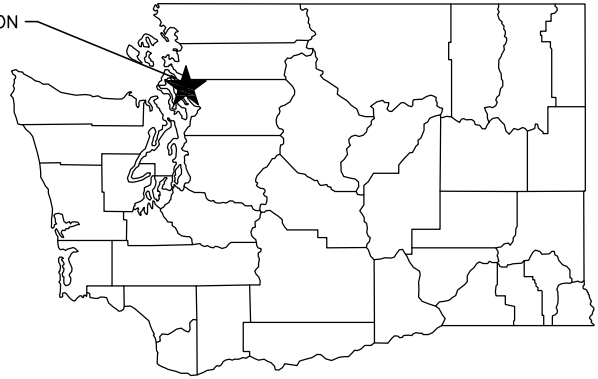


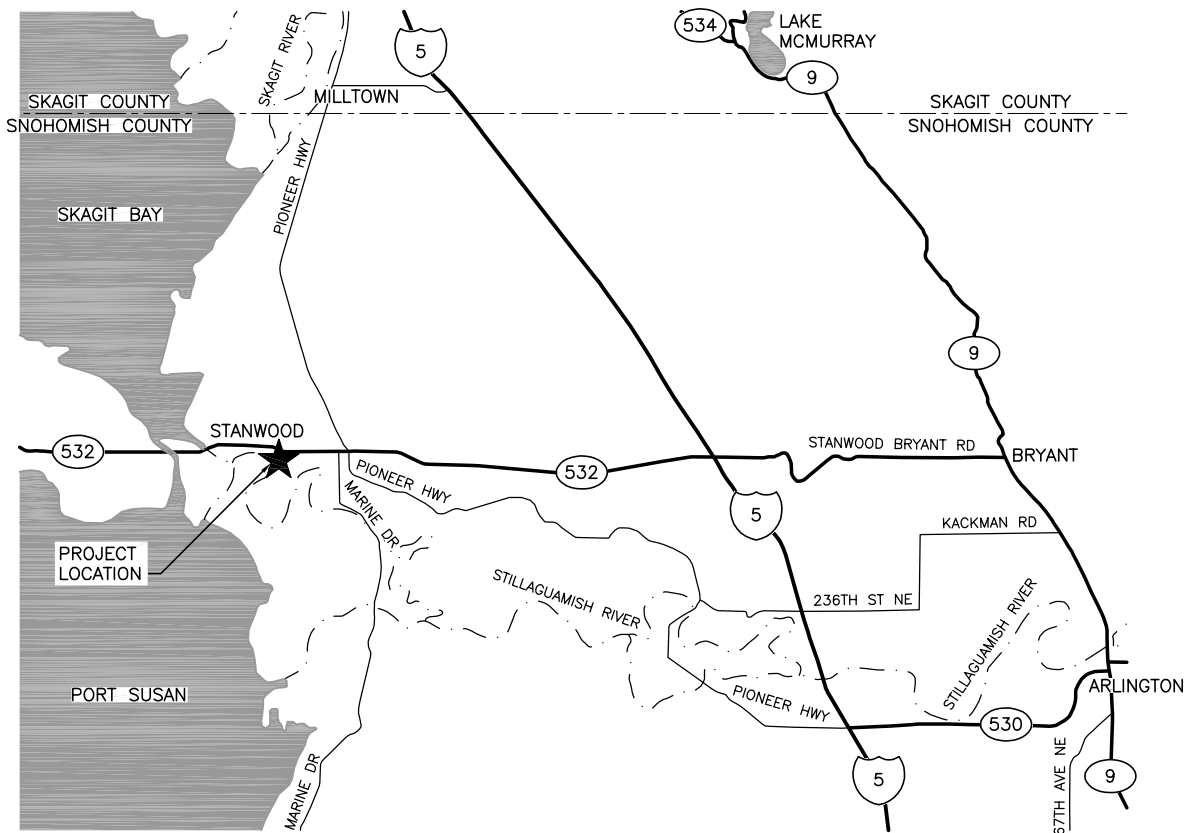


PROJECT LOCATION



STATE MAP

NOT TO SCALE



VICINITY MAP

NOT TO SCALE

DIRECTIONS

FROM OLYMPIA, TAKE I-5 NORTH TO EXIT 212. TURN LEFT ONTO WA-532 WEST. STAY ON THIS ROAD FOR ABOUT 6 MILES TO THE CITY OF STANWOOD. BEFORE YOU DRIVE PAST THE HAMILTON SMOKESTACK, TAKE A LEFT ONTO 98TH AVE NW. THE DESTINATION WILL BE ON THE RIGHT.

ENG. PROJECT NO. SH:A696:18-1

PORTION OF: S25, T32N, R3E

DRAWN BY: N. BRUTZMAN

REFERENCE NUMBER:

APPLICANT:
WASHINGTON DEPT. of FISH & WILDLIFE
600 CAPITOL WAY N.
OLYMPIA, WA 98501-1091

ADJACENT PROPERTY OWNER:

- 1. CITY OF STANWOOD
- 2. CLINTON STRONG

PROJECT LOCATION (ADDRESS):

HAMILTON LANDING
26810 98TH AVE NW
STANWOOD, WA

LAT/LONG: N48.239221 / W122.366608

DATUM: NAVD 88

SHEET 1 OF 14 DATE: 11/8/2019

PROPOSED PROJECT:

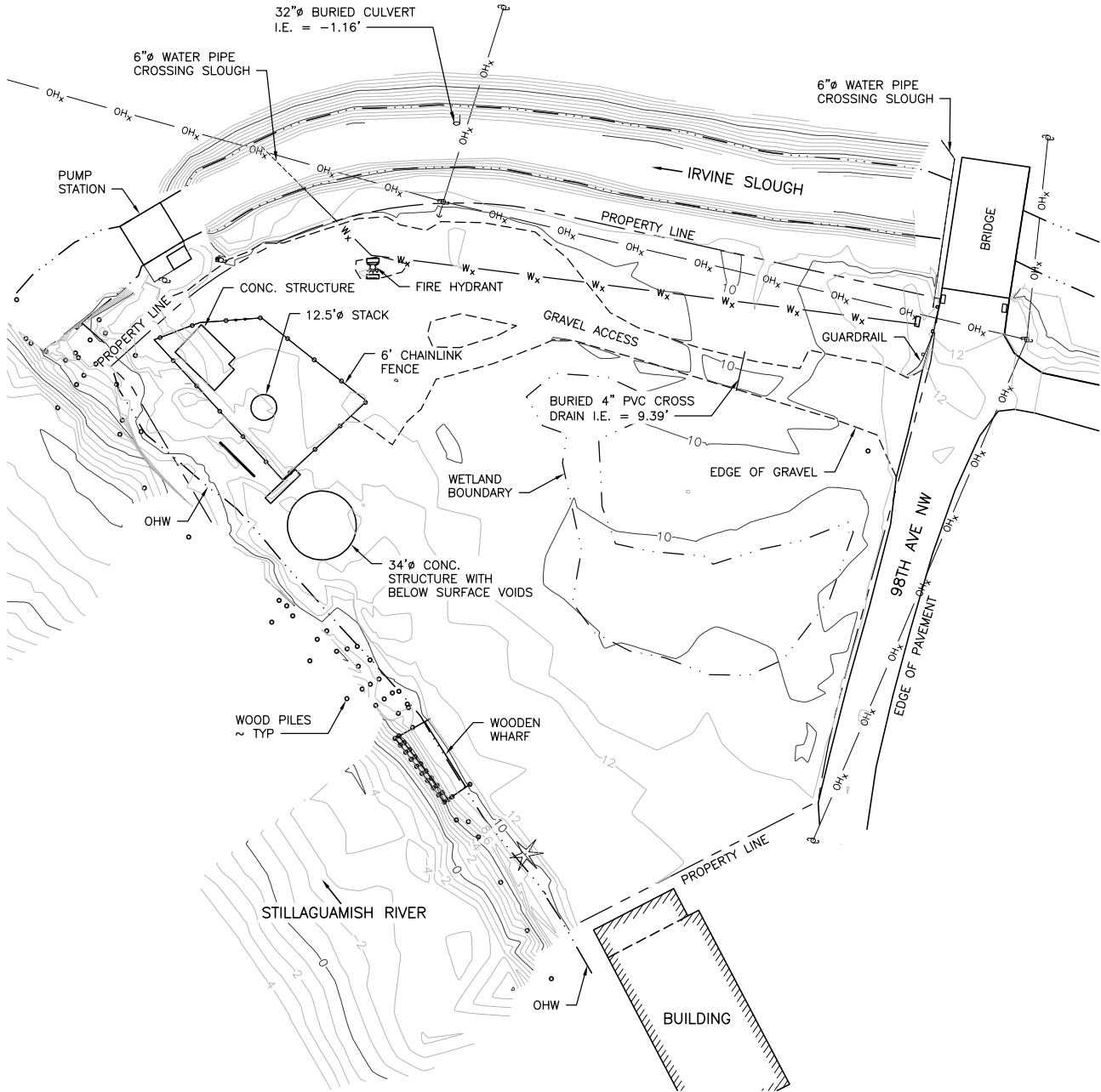
ACCESS DEVELOPMENT
SITE DEVELOPMENT

IN: STILLAGUAMISH RIVER

NEAR/AT: STANWOOD

COUNTY: SNOHOMISH

STATE: WA

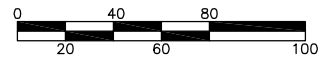


DATUM CONVERSION			
	NGVD 29	TIDAL	NAVD 88
MLLW	-5.77	0.00	-2.11
MLW	-4.97	0.80	-1.31
MHW	0.73	6.50	4.39
MHHW	1.63	7.40	5.29

TIDAL DATUM DERIVED FROM U.S. ARMY CORPS OF ENGINEERS DATA SHEET - SEATTLE DISTRICT, STATION 101 - STANWOOD.
 THIS TABLE ALSO AGREES WITH TABLE SHOWN ON WA. STATE DNR SURVEY OF GOV'T LOT 4 SEC. 25, T32N R3E, PREPARED IN 1965.

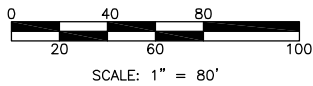
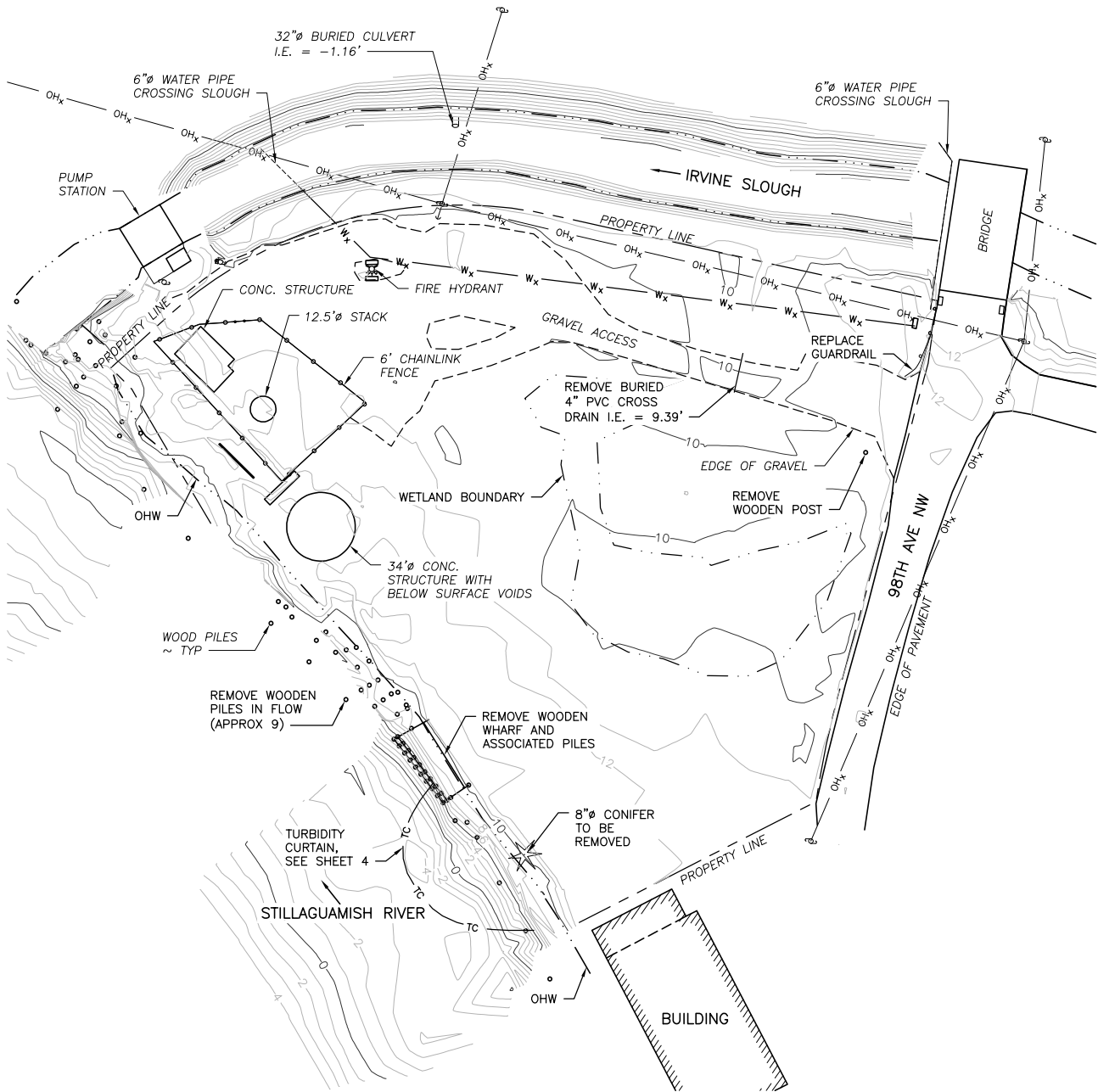
EXISTING SITE

SCALE: 1" = 80'



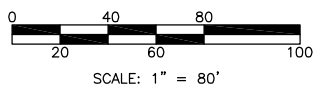
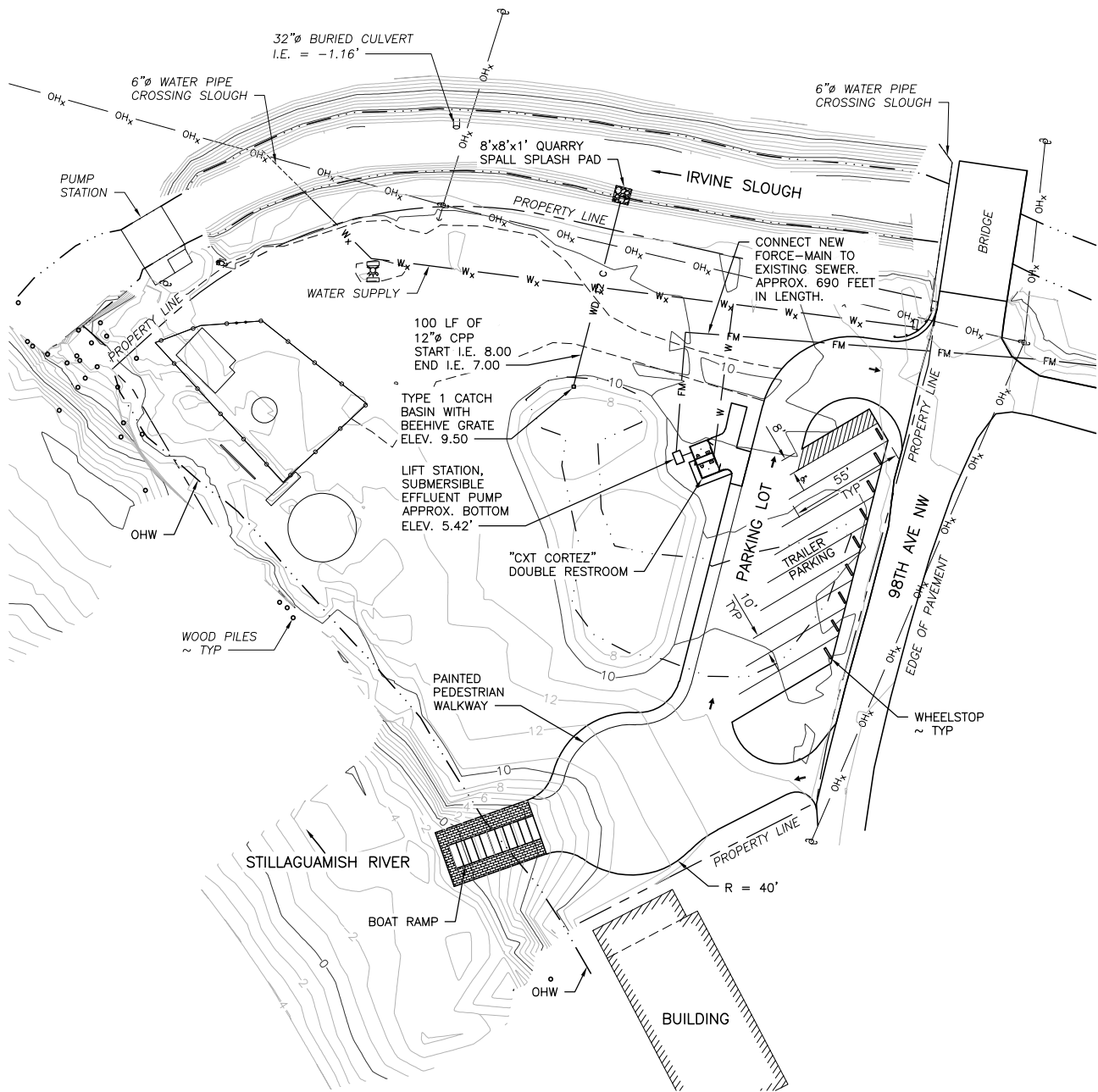
SCALE: 1" = 80'

REFERENCE NUMBER:
 APPLICANT NAME:
 WASHINGTON DEPT. of FISH & WILDLIFE
 PROPOSED PROJECT:
 ACCESS DEVELOPMENT
 LOCATION: HAMILTON LANDING
 SHEET 2 OF 14 DATE: 11/8/2019



**EROSION CONTROL &
DEMOLITION PLAN**
SCALE: 1" = 80'

REFERENCE NUMBER:
 APPLICANT NAME:
 WASHINGTON DEPT. of FISH & WILDLIFE
 PROPOSED PROJECT:
 ACCESS DEVELOPMENT
 LOCATION: HAMILTON LANDING
 SHEET 3 OF 14 DATE: 11/8/2019



SITE PLAN
SCALE: 1" = 80'

IMPERVIOUS SURFACE	
EXISTING IMPERVIOUS SURFACE TOTAL:	19,734 SQ.FT.
PROPOSED NEW IMPERVIOUS SURFACE TOTAL:	24,840 SQ.FT.

REFERENCE NUMBER:
 APPLICANT NAME:
 WASHINGTON DEPT. of FISH & WILDLIFE
 PROPOSED PROJECT:
 ACCESS DEVELOPMENT
 LOCATION: HAMILTON LANDING
 SHEET 5 OF 14 DATE: 11/8/2019