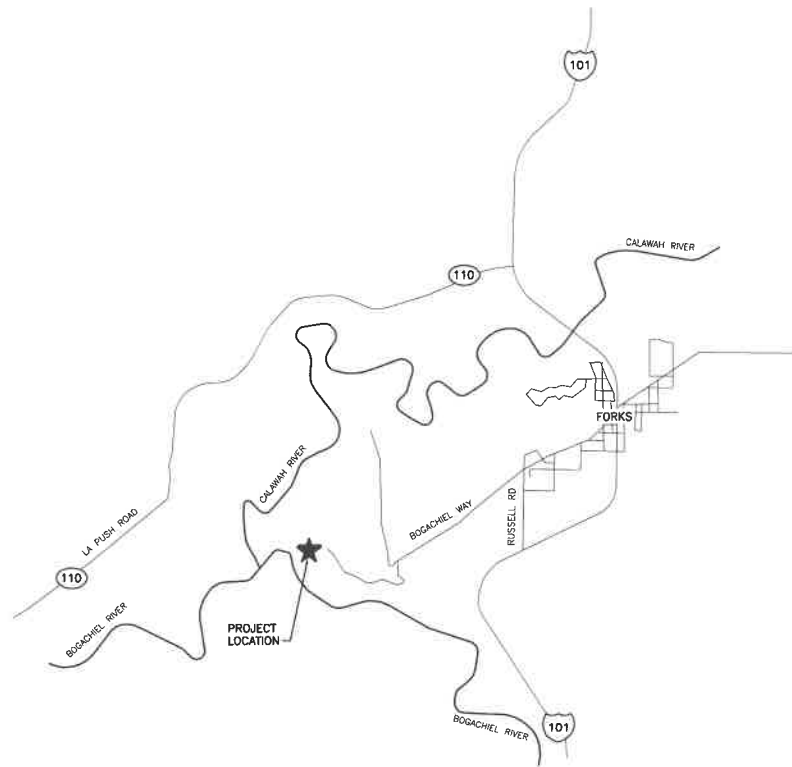




STATE MAP  
NOT TO SCALE



VICINITY MAP  
NOT TO SCALE

WASHINGTON STATE  
DEPARTMENT OF FISH AND WILDLIFE

SYM	DATE	REVISION	BY
APPROVED FOR CONSTRUCTION			
DESIGNED BY	L. SATER	CHECKED BY	
DRAWN BY	N. WHITE	DATE	6-22-18
PROGRAM		DATE	6-22-18

0 1"  
BAR MEASURES  
ONE INCH ON  
ORIGINAL DRAWINGS

BOGACHIEL HATCHERY  
ROUND PONDS & RACEWAY  
STATE & VICINITY MAP

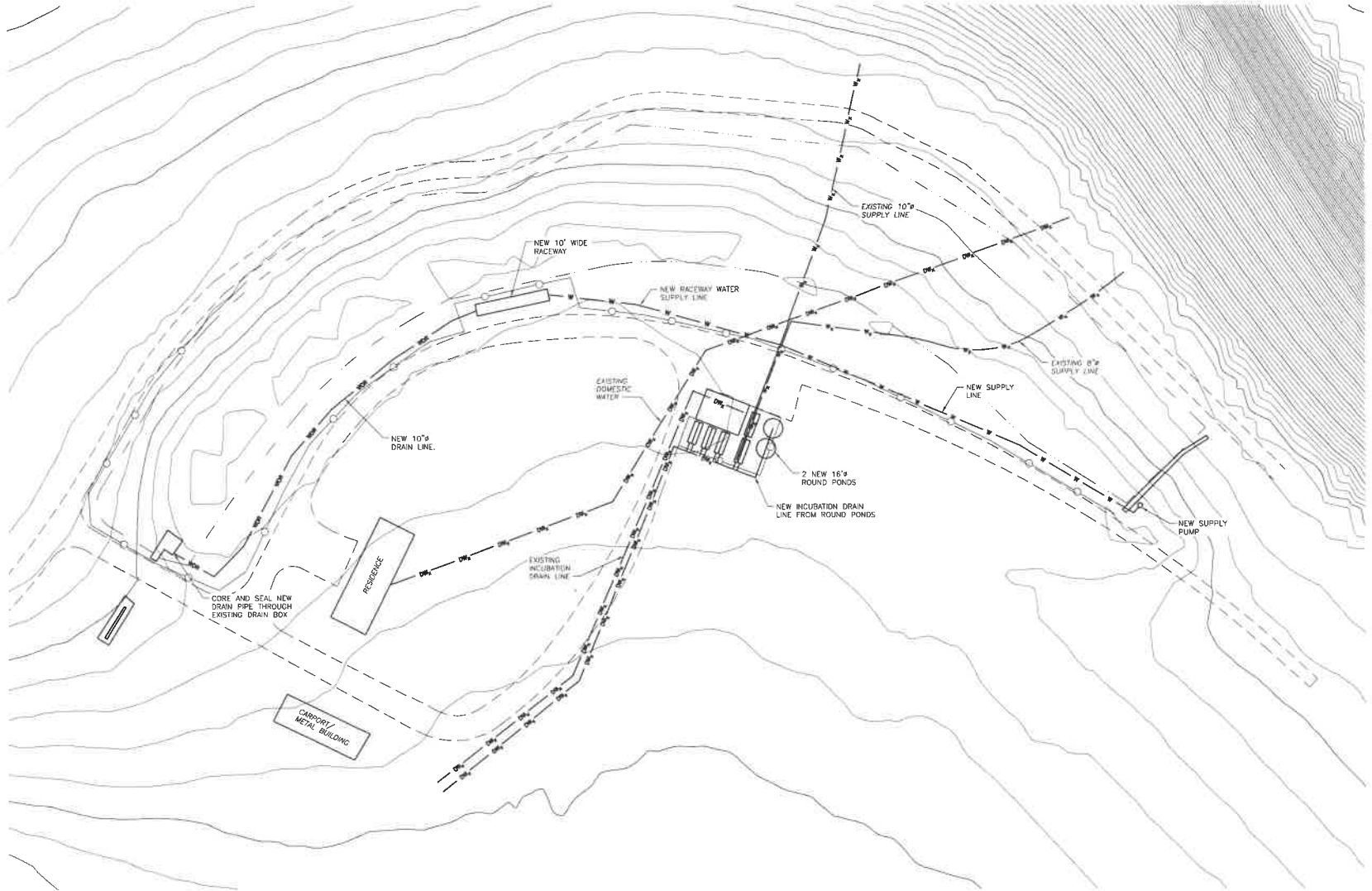
PROJECT NO.  
CMH137:18-1

SHEET OF  
1 7

NOT APPROVED FOR  
CONSTRUCTION



- NOTES:**
1. ALL UTILITIES IN THE VICINITY OF WORK AREA SHALL BE LOCATED PRIOR TO CONSTRUCTION.
  2. NEW PIPES SHALL NOT EXCEED 12 INCH DIAMETER



**SITE PLAN**  
SCALE: 1" = 40'±

**NOT APPROVED FOR CONSTRUCTION**

**WASHINGTON STATE**  
**DEPARTMENT OF FISH AND WILDLIFE**

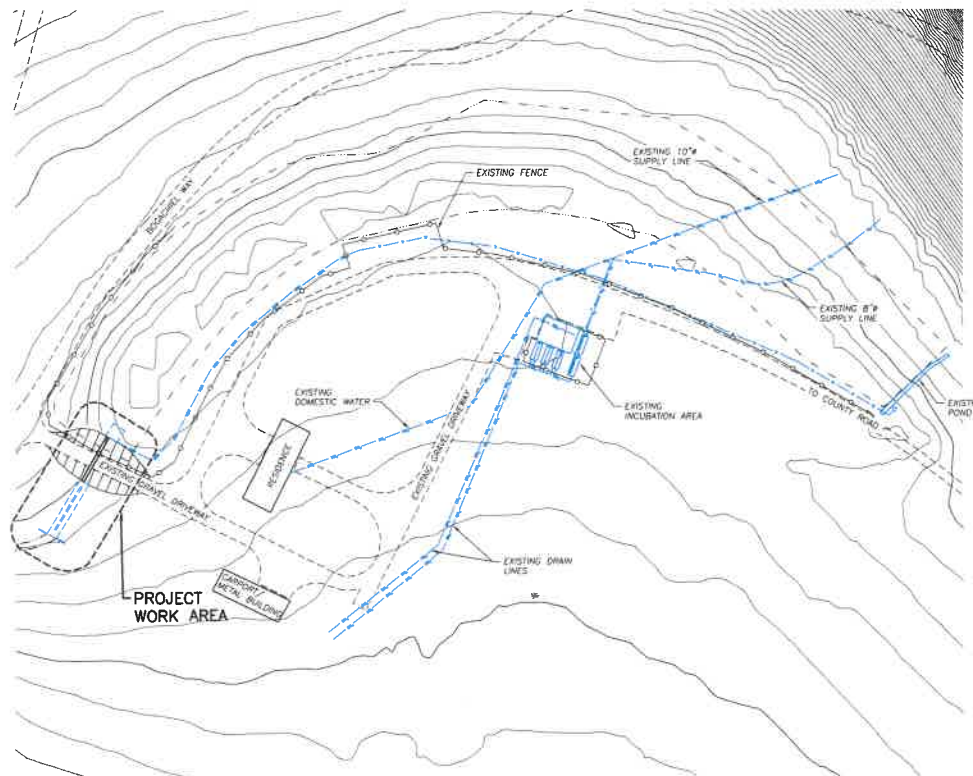
SYM	DATE	REVISION	BY

0" = 1"  
BAR MEASURES ONE INCH ON ORIGINAL DRAWINGS

DESIGNED BY: L. SAIER  
CHECKED BY: N. WHITE  
DRAWN BY: N. WHITE  
DATE: 6-19-18

**BOGACHIEL HATCHERY**  
**ROUND PONDS & RACEWAYS**  
**EXISTING & PROPOSED SITE PLAN**

PROJECT NO. <b>CM:H137:18-1</b>
SHEET OF <b>2 OF 7</b>

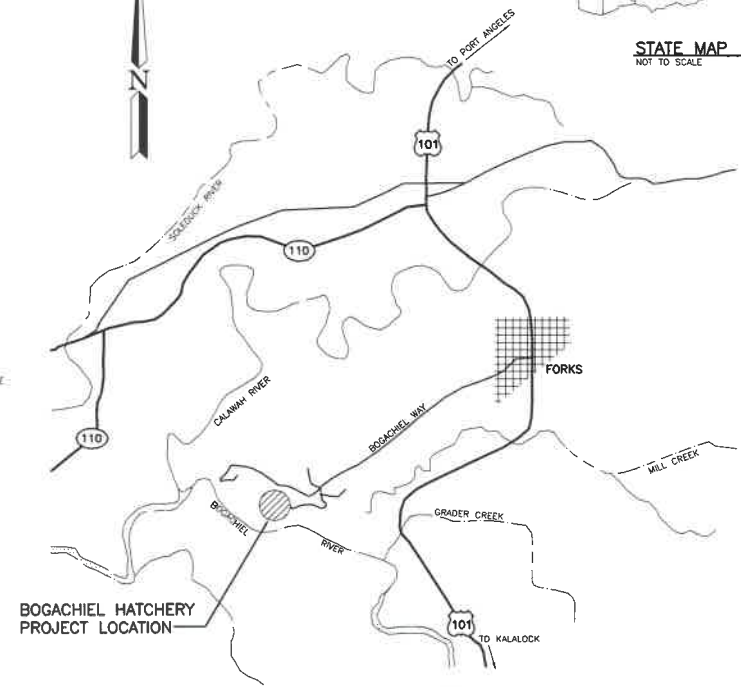


**EXISTING SITE PLAN**  
NOT TO SCALE

PROJECT LOCATION



**STATE MAP**  
NOT TO SCALE



BOGACHIEL HATCHERY  
PROJECT LOCATION

**VICINITY MAP**  
NOT TO SCALE

PROPERTY INFORMATION:	
ADDRESS:	2944 BOGACHIEL WAY FORKS, WA, 989331
COUNTY:	CLALLAM
GEOGRAPHIC ID:	1328182402000000
PROPERTY ID:	6514
TOWNSHIP:	28N
RANGE:	13W
SECTION:	18
LEGAL:	TX# 4089 & EASE SENW 1.65A

**WASHINGTON STATE**  
**DEPARTMENT OF FISH AND WILDLIFE**

SYM	DATE	REVISION	BY
APPROVED FOR CONSTRUCTION			
DESIGNED BY	CHECKED BY		
DRAWN BY S. ASHLER	DATE: 07-13-18		

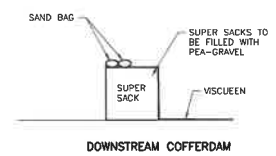
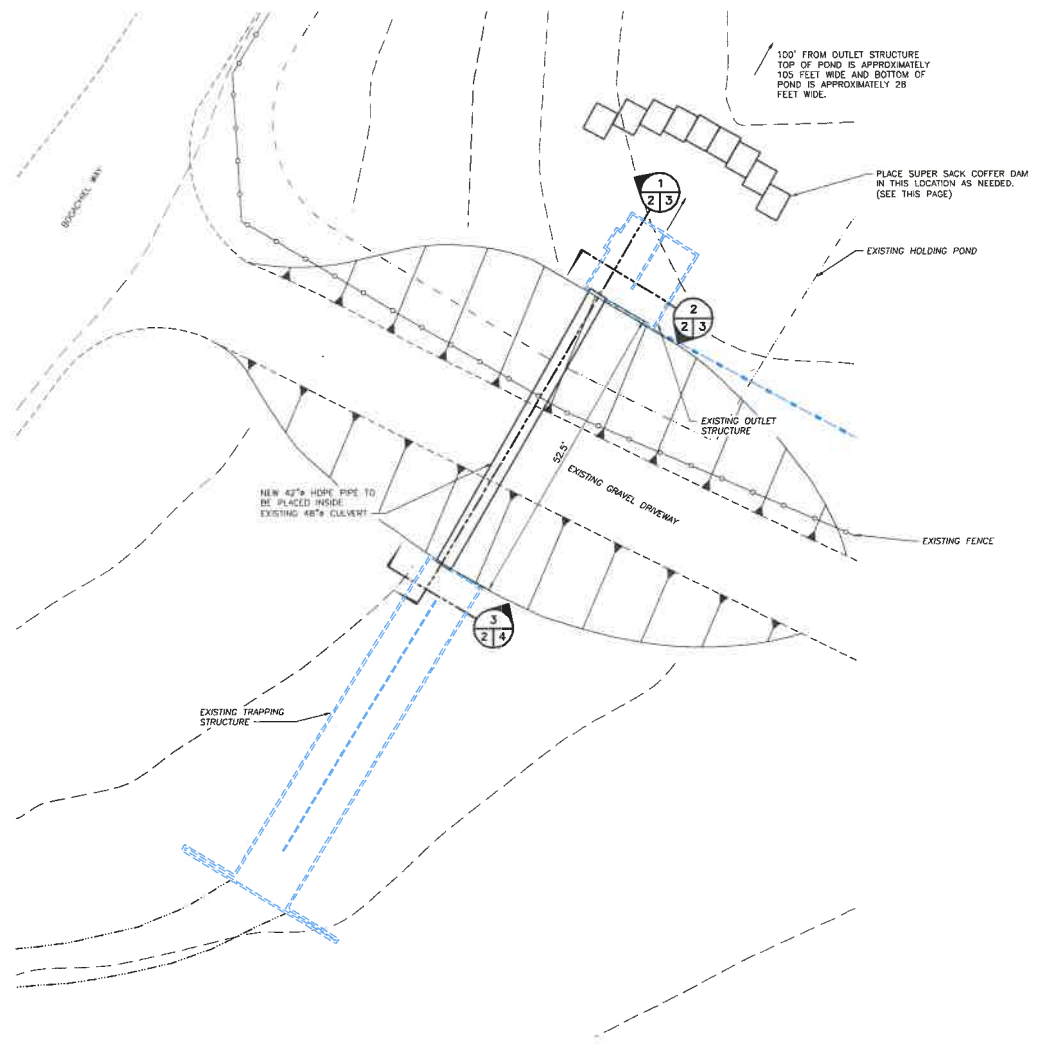
0 1"  
BAR MEASURES  
ONE INCH ON  
ORIGINAL DRAWINGS

**BOGACHIEL - HATCHERY**  
**DAM REPAIR**  
**STATE, SITE PLAN, AND**  
**VICINITY MAPS**

PROJECT NO.  
**CM:H137:18-2**

SHEET OF  
**1 4**

**NOT APPROVED FOR  
CONSTRUCTION**



- NOTES:**
1. THE CONTRACTOR SHALL PREPARE AND SUBMIT FOR APPROVAL: A DETAILED CONSTRUCTION DEWATERING AND SEQUENCING PLAN.
  2. SUPER SACKS OR SAND BAGS TO BE FILLED WITH PEA GRAVEL.
  3. IN-WATER CONSTRUCTION SHALL OCCUR BETWEEN JUNE 15 AND AUGUST.
  4. CONTRACTOR'S ACCESS ROUTE WILL BE SHARED WITH HATCHERY PERSONNEL CONDUCTING NORMAL HATCHERY OPERATIONS DURING CONSTRUCTION ACTIVITY. AT COMPLETION OF WORK, CONTRACTOR SHALL RESTORE SURFACES OF ACCESS ROUTES TO THEIR PRE-CONSTRUCTION CONDITION.
  5. AT COMPLETION OF WORK, CONTRACTOR SHALL CLEAN, RE-GRADE AND RESTORE STAGING AREAS AS REQUIRED TO RESTORE THEM TO THEIR PRE-CONSTRUCTION CONDITION.
  6. CLEAR VEHICULAR ACCESS TO HATCHERY FEATURES SHALL BE MAINTAINED AT ALL TIMES, INCLUDING PONDS, RACEWAYS, BUILDINGS, AND OTHER STRUCTURES.
  7. WORK WITH HATCHERY STAFF FOR THE REMOVAL OF DAM BOARDS.

**SUPER STACK**  
NOT TO SCALE

**WORK AREA**  
NOT TO SCALE

**WASHINGTON STATE**  
**DEPARTMENT OF FISH AND WILDLIFE**

SYM	DATE	REVISION	BY
APPROVED FOR CONSTRUCTION			
DESIGNED BY	DATE	CHECKED BY	DATE
DRAWN BY	DATE	DATE	DATE
PROGRAM	DATE	DATE	DATE

0 1"  
BAR MEASURES  
ONE INCH ON  
ORIGINAL DRAWINGS

**BOGACHIEL - HATCHERY**  
**DAM REPAIR**  
**WORK AREA**

PROJECT NO. CM:H137:18-2	
SHEET 2	OF 4

**NOT APPROVED FOR  
CONSTRUCTION**

