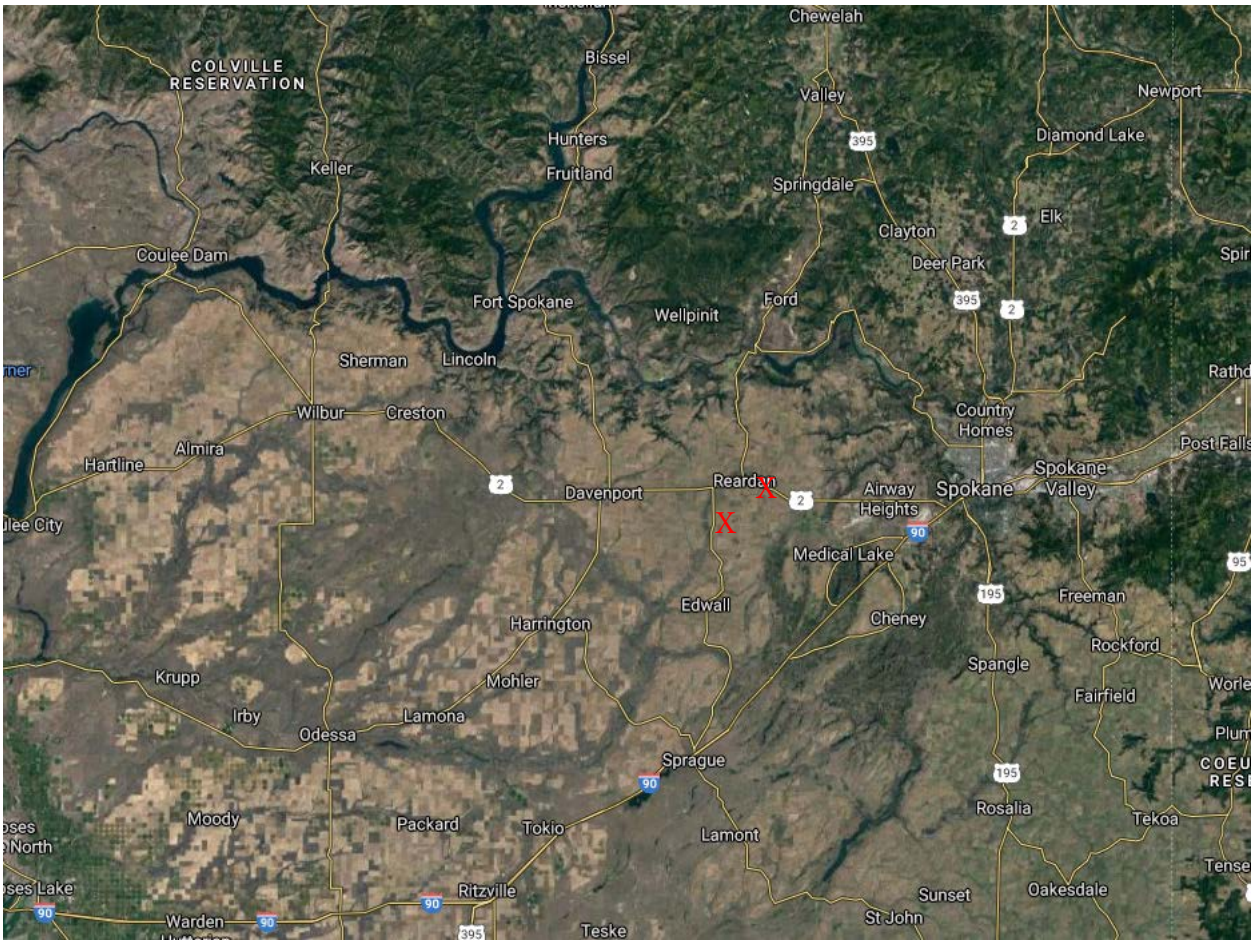
Chewelah
COLVILLE RESERVATION
Bissel
Valley
Newport
Hunters
Diamond Lake
Keller
Fruitland
Springdale
Elk
Clayton
Coulee Dam
Deer Park
Fort Spokane
Wellpinit
Ford
Sherman
Lincoln
Wilbur
Creston
Country Homes
Almira
Hartline
Spokane Valley
Davenport
Reardan
Airway Heights
Spokane
Medical Lake
Edwall
Cheney
Freeman
Harrington
Rockford
Spangle
Krupp
Mohler
Fairfield
Irby
Lamona
Odessa
Sprague
Rosalia
Tekoa
Moody
Packard
Tokio
Lamont
Ritzville
Sunset
Oakesdale
Warden
St John
Teske

YJ FARMS - GRASSED WATERWAYS MAINTENANCE / ENHANCEMENT

LOCATED IN SW1/4 OF SEC.13 T25N, R39E, W.M., LINCOLN COUNTY, WASHINGTON

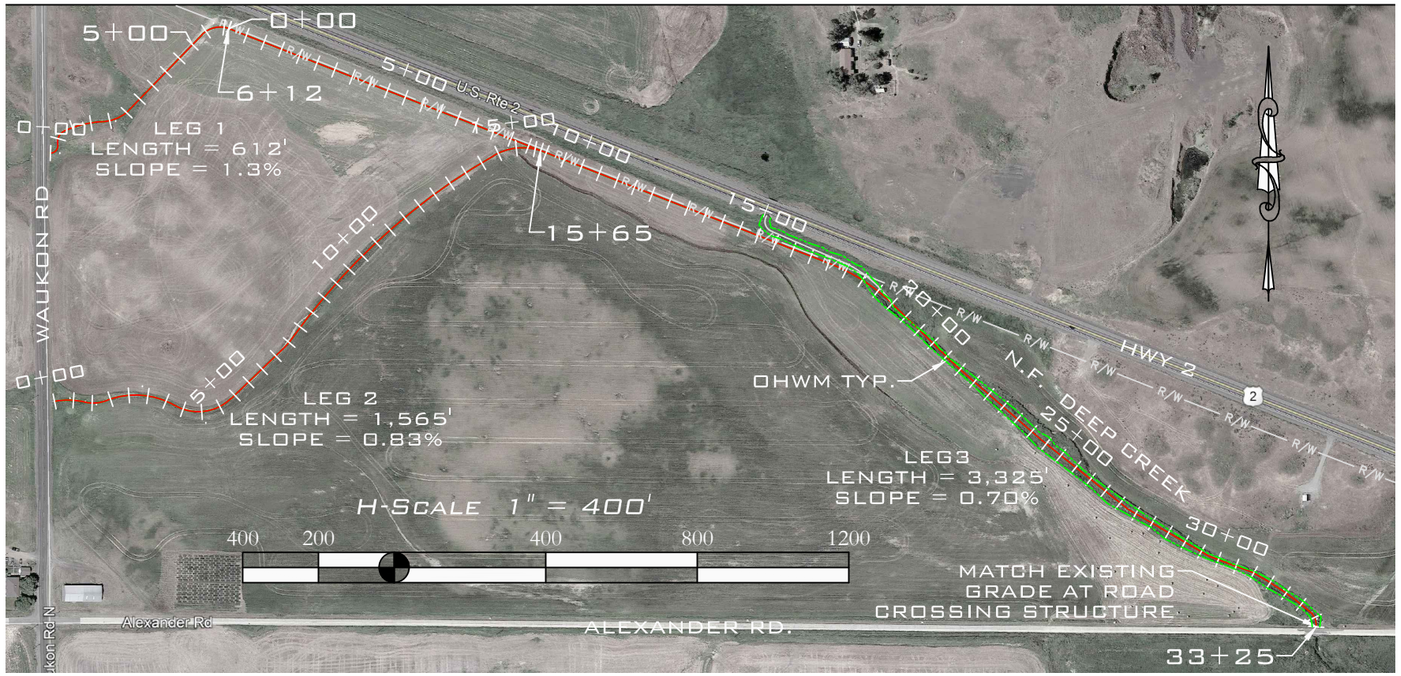

PLAN VIEW

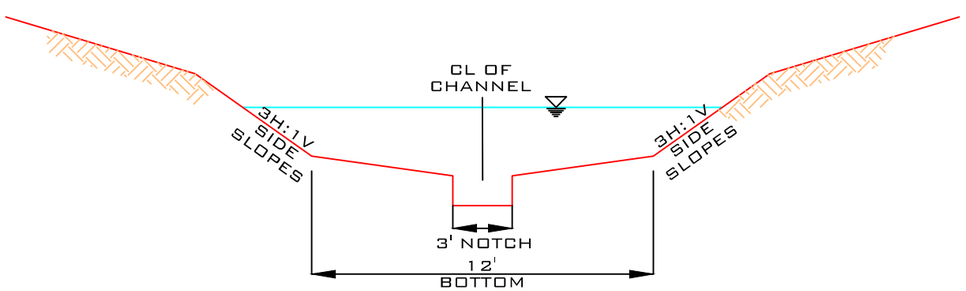

CROSS-SECTION VIEW

NOT TO SCALE



VICINITY MAP

NOT TO SCALE

General Notes

1) The attached NRCS Construction and Material Specifications are part of this plan and shall govern this installation.
2) This installation shall be constructed to the lines and grades as shown on the drawings and detailed in the construction specifications.
3) Construction activities will be conducted in a manner that minimizes soil, water and air pollution.
4) Construction activities will be conducted in a manner consistent with all safety regulations necessary for this installation.
5) The installation will be operated and maintained as described in the O&M plan prepared for this operation.

Utilities

The SE Area Engineer does not make any representation to the existence or non-existence of any public and private buried and overhead utilities. Where utilities are shown on the drawing there location and depth or height is approximate. The exact location and depth or height shall be determined by the responsible utility. Any work within the utility easement will conform to the requirements of the utility.

Permits

The SE Area Engineer does not assume any responsibility in the determination, application and/or securing of any necessary permits. All permits for the construction and operation of this facility are the responsibility of the Owner, Operator, Sponsor and/or Contractor.

Review and Acceptance

The Drawings and Construction Specifications for this project have been reviewed with me and are accepted for installation. I also acknowledge that any modifications prior to review by the SE Area Engineer before implementation may result in disapproval of this installation. I hereby acknowledge receipt of copy(ies) of this plan.

Owner/Sponsor_____
Date_____

CONSTRUCTION NOTES:

- ANY CHANGES TO THE DESIGN OR SPECIFICATIONS MUST BE APPROVED BY THE ENGINEER.
- EXCAVATED MATERIAL SHALL BE SPOILED ON SITE AND EVENLY REDISTRIBUTED.
- ANY ELEVATION DIFFERENCES IN THE CHANNEL ENCOUNTERED AT PROPERTY LINES SHALL BE A GRADUAL TRANSITION.

PROPERTY LINES SHOWN ARE APPROXIMATE.
THIS MAP DOES NOT REPRESENT A BOUNDARY SURVEY

CALL BEFORE YOU DIG

LOCATES (2 WORKING DAYS NOTICE REQUIRED PRIOR TO EXCAVATION)
LOCAL CALLING NUMBERS
Northwest Utility Notification Center 1-800-424-5555

DRAWN BY:	GJA
DESIGNED BY:	GJA
APPROVED BY:	

YJ FARMS - GRASSED WATERWAYS MAINTENANCE / ENHANCEMENT
LINCOLN COUNTY, WASHINGTON

PROJECT 19-004

REVISED 9/2019

SHEET 1/1

YJ FARMS - GRASSED WATERWAYS MAINTENANCE / ENHANCEMENT

LOCATED IN NE1/4 OF SEC. 5 T24N R39E, W.M., LINCOLN COUNTY, WASHINGTON

NE¼ Sec 5 T24N R39E

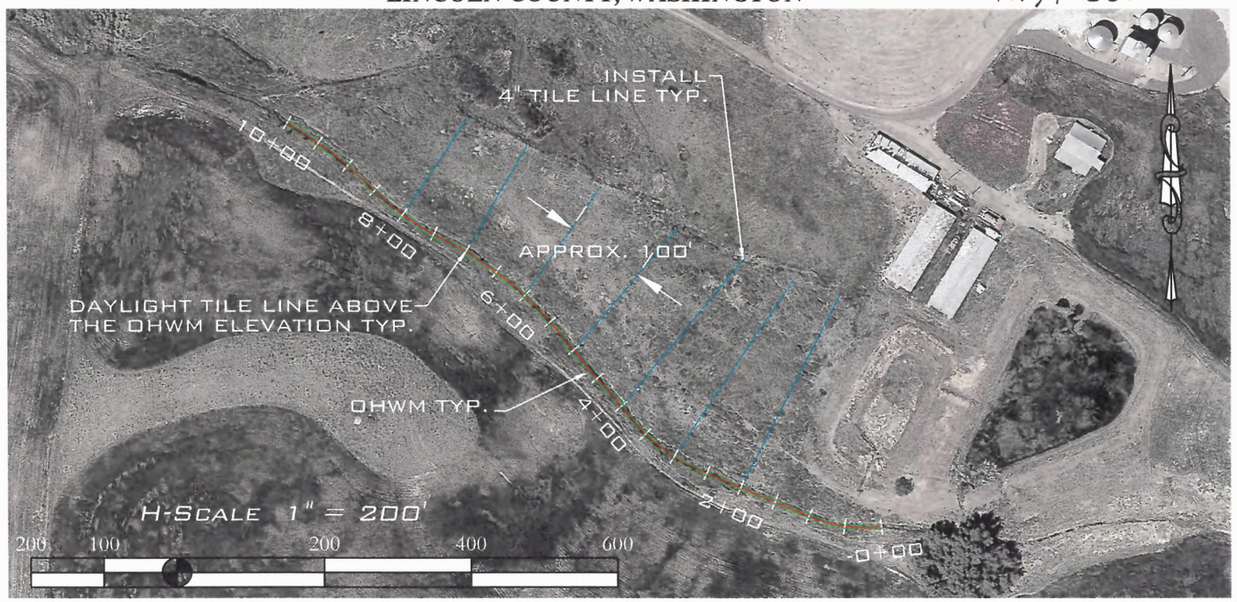

PLAN VIEW

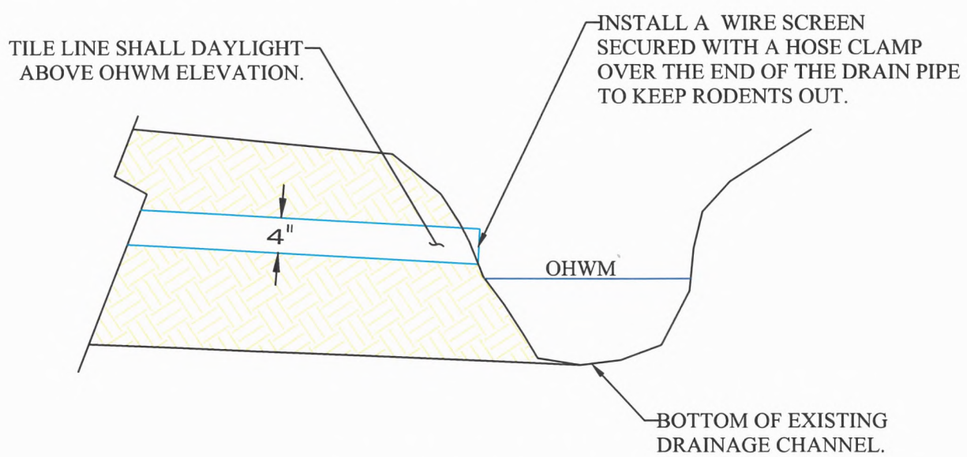

CROSS-SECTION VIEW

NOT TO SCALE

VICINITY MAP

NOT TO SCALE

General Notes

1) The attached NRCS Construction and Material Specifications are part of this plan and shall govern this installation.
2) This installation shall be constructed to the lines and grades as shown on the drawings and detailed in the construction specifications.
3) Construction activities will be conducted in a manner that minimizes soil, water and air pollution.
4) Construction activities will be conducted in a manner consistent with all safety regulations necessary for this installation.
5) The installation will be operated and maintained as described in the O&M plan prepared for this operation.

Utilities

The SE Area Engineer does not make any representation to the existence or non-existence of any public and private buried and overhead utilities. Where utilities are shown on the drawing there location and depth or height is approximate. The exact location and depth or height shall be determined by the responsible utility. Any work within the utility easement will conform to the requirements of the utility.

Permits

The SE Area Engineer does not assume any responsibility in the determination, application and/or securing of any necessary permits. All permits for the construction and operation of this facility are the responsibility of the Owner, Operator, Sponsor and/or Contractor.

Review and Acceptance

The Drawings and Construction Specifications for this project have been reviewed with me and are accepted for installation. I also acknowledge that any modifications prior to review by the SE Area Engineer before implementation may result in disapproval of this installation. I hereby acknowledge receipt of copy(ies) of this plan.

Owner/Sponsor_____
Date_____

PROPERTY LINES SHOWN ARE APPROXIMATE. THIS MAP DOES NOT REPRESENT A BOUNDARY SURVEY

CALL BEFORE YOU DIG

LOCATES (2 WORKING DAYS NOTICE REQUIRED PRIOR TO EXCAVATION)
LOCAL CALLING NUMBERS
Northwest Utility Notification Center 1-800-424-5555

DRAWN BY:	GJA
DESIGNED BY:	GJA
APPROVED BY:	

YJ FARMS - GRASSED WATERWAYS MAINTENANCE / ENHANCEMENT
LINCOLN COUNTY, WASHINGTON

PROJECT 19-004

REVISED 9/2019

SHEET 1/1