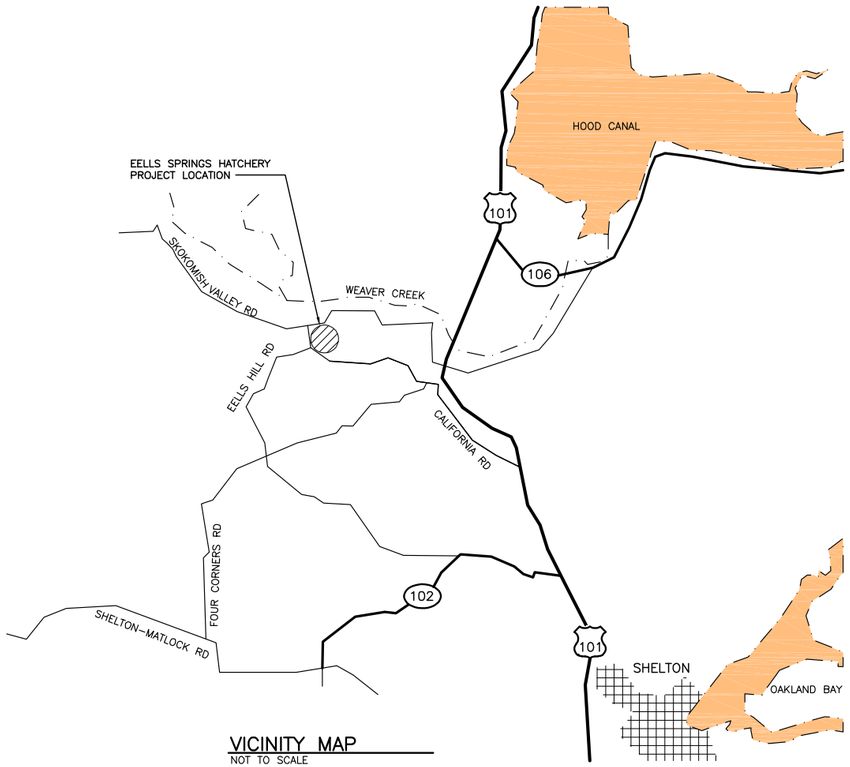

VICINITY MAP
NOT TO SCALE

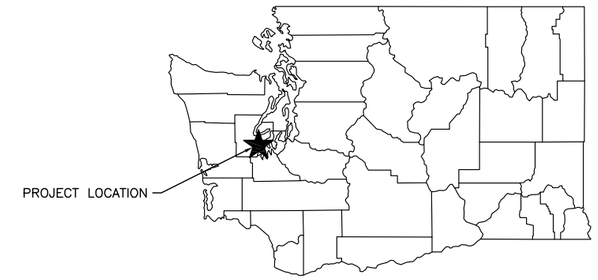

STATE MAP
NOT TO SCALE

ADDRESS:
7570 EELLS HILLS ROAD
SHELTON, WA 98528

DIRECTIONS
FROM OLYMPIA, TAKE I-5 SOUTH TO EXIT 104 TO HWY 101. STAY ON HWY 101 PAST SHELTON. WHEN THE HWY CHANGES FROM A FOUR LANE HWY TO A TWO LANE HWY, GO AN ADDITIONAL 10 MILES AND YOU WILL SEE THE GEORGE ADAMS HATCHERY ON YOUR LEFT. TURN LEFT ON THE SKOKOMISH VALLEY ROAD. GO APPROXIMATELY 3.5 MILES UNTIL YOU SEE A ROAD ON LEFT CALLED EELLS HILL ROAD. TURN LEFT ON EELLS HILL ROAD TO THE HATCHERY.

NOT APPROVED FOR CONSTRUCTION

WASHINGTON STATE
DEPARTMENT OF FISH AND WILDLIFE

SYM	DATE	REVISION DESCRIPTION	BY

APPROVED AND RELEASED FOR CONSTRUCTION
CHIEF ENGINEER ..... DATE: .....
PROGRAM ..... DATE: .....

0 — 1"
BAR MEASURES ONE INCH ON ORIGINAL DRAWINGS

DESIGNED BY K. KUYKENDALL
CHECKED BY N. WHITE
DRAWN BY J. LONG
DATE 07/30/2019

EELLS SPRINGS HATCHERY
HATCHERY REDEVELOPMENT
STATE AND VICINITY MAP
VICINITY MAP

DISCIPLINE SHEET #
G0.4

PROJECT NO.
MN:H107:18-1

SHEET 4 OF 99

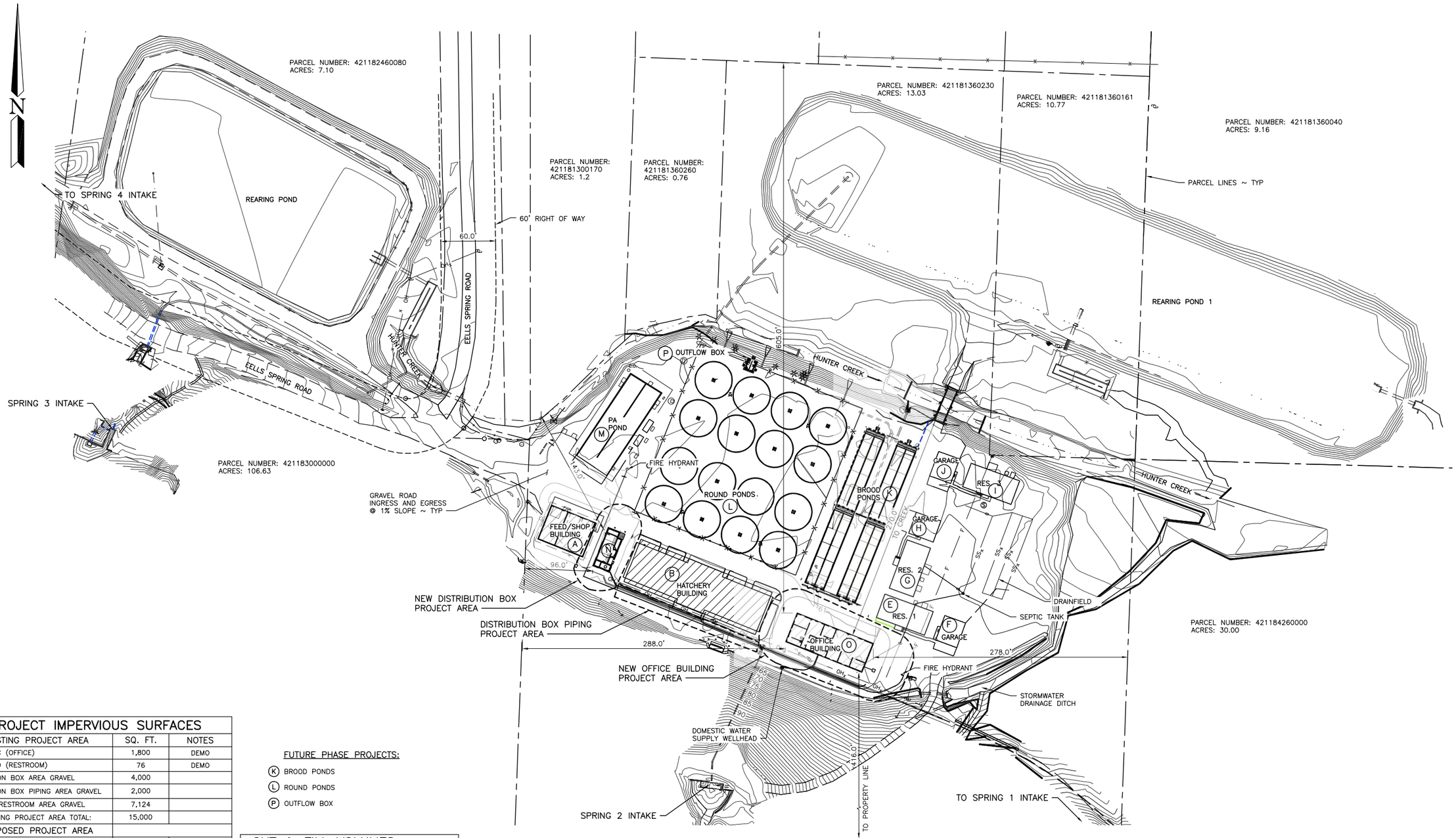

OVERALL PROJECT SITE PLAN

SCALE: 1" = 50'

PROJECT IMPERVIOUS SURFACES		
EXISTING PROJECT AREA	SQ. FT.	NOTES
BUILDING C (OFFICE)	1,800	DEMO
BUILDING D (RESTROOM)	76	DEMO
DISTRIBUTION BOX AREA GRAVEL	4,000	
DISTRIBUTION BOX PIPING AREA GRAVEL	2,000	
OFFICE / RESTROOM AREA GRAVEL	7,124	
EXISTING PROJECT AREA TOTAL:	15,000	
PROPOSED PROJECT AREA		
STRUCTURE N (DISTRIBUTION BOX)	920	NEW
BUILDING O (OFFICE)	3,060	NEW
DISTRIBUTION BOX AREA GRAVEL	4,000	
DISTRIBUTION BOX PIPING AREA GRAVEL	2,000	
OFFICE / RESTROOM AREA GRAVEL	7,124	
PROPOSED PROJECT AREA TOTAL:	17,104	

FUTURE PHASE PROJECTS:

- (K) BROOD PONDS
- (L) ROUND PONDS
- (P) OUTFLOW BOX

CUT & FILL VOLUMES (IN CY. YD.)		
PROJECT AREA	CUT	FILL
DISTRIBUTION BOX	136	136
DISTRIBUTION BOX PIPING	200	200
OFFICE BUILDING	226	226
PROJECT TOTAL:	562	562

NOT APPROVED FOR CONSTRUCTION

WASHINGTON STATE
DEPARTMENT OF FISH AND WILDLIFE

SYM	DATE	REVISION DESCRIPTION	BY

APPROVED AND RELEASED FOR CONSTRUCTION

CHIEF ENGINEER ..... DATE: .....
PROGRAM ..... DATE: .....

0 ——— 1"
BAR MEASURES ONE INCH ON 24" x 36" PAPER SIZE

DESIGNED BY K. KUYKENDALL
CHECKED BY N. WHITE
DRAWN BY J. LONG
DATE 01/15/2020

EELLS SPRING HATCHERY
HATCHERY REDEVELOPMENT
OVERALL PROJECT
SITE PLAN

DISCIPLINE SHEET #
G1.1

PROJECT NO.
MN:H107:19-1

SHEET —
OF —

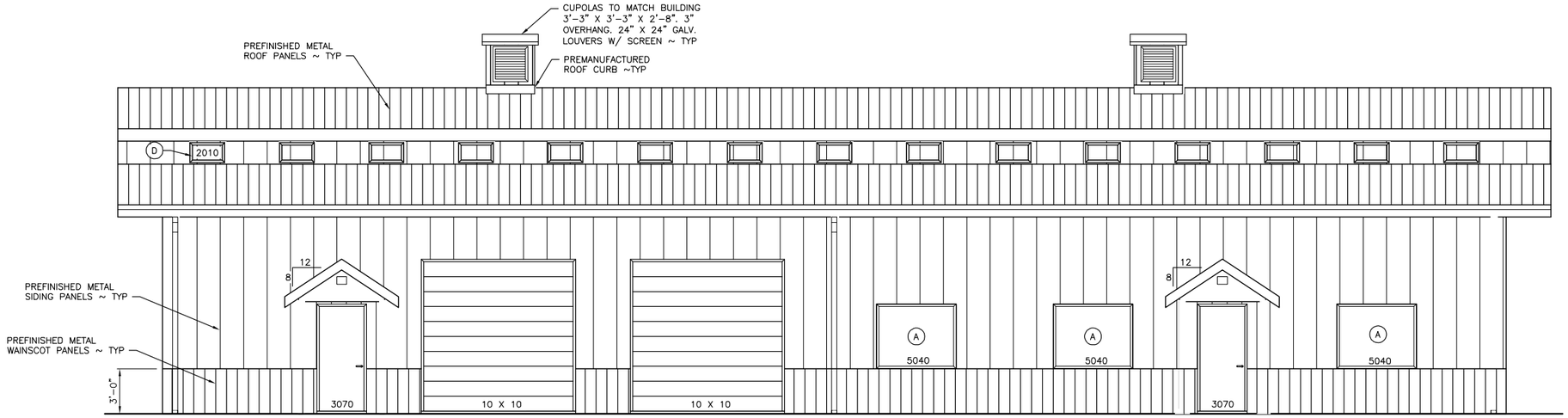

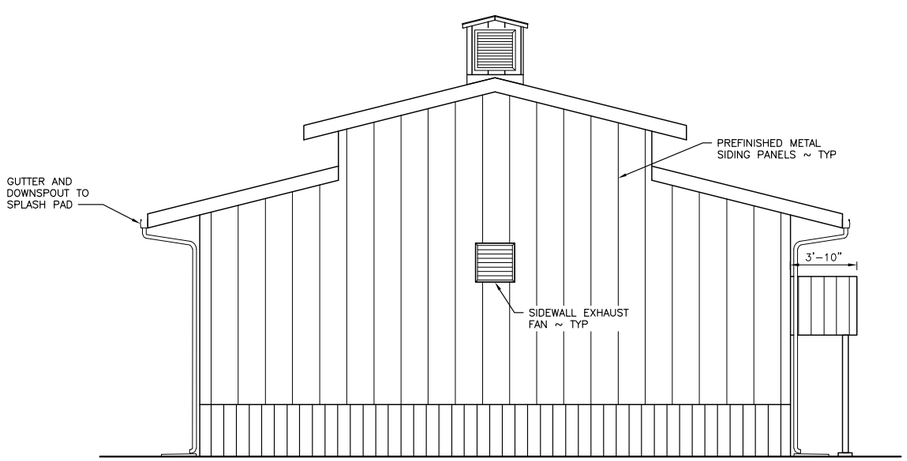

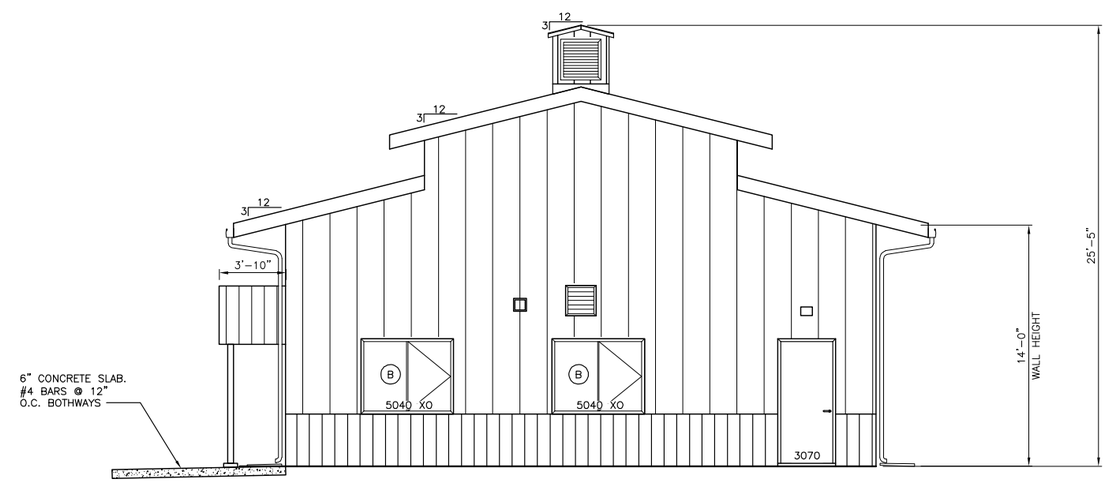

OFFICE BUILDING

SCALE: 1/4" = 1'-0"

DISCIPLINE SHEET #
A4.4

WASHINGTON STATE
DEPARTMENT OF FISH AND WILDLIFE

SYM	DATE	REVISION DESCRIPTION	BY

APPROVED AND RELEASED FOR CONSTRUCTION

CHIEF ENGINEER ..... DATE: .....
PROGRAM ..... DATE: .....

NOT FOR CONSTRUCTION

0 ——— 1"
BAR MEASURES
ONE INCH ON
ORIGINAL DRAWINGS

DESIGNED BY K. KUYKENDALL
CHECKED BY N. WHITE
DRAWN BY J. LONG
DATE 09/03/2019

EELLS SPRING HATCHERY

HATCHERY REDEVELOPMENT

OFFICE BUILDING

EXTERIOR ELEVATIONS

PROJECT NO.
MN:H107:19-1

SHEET	OF
X	99

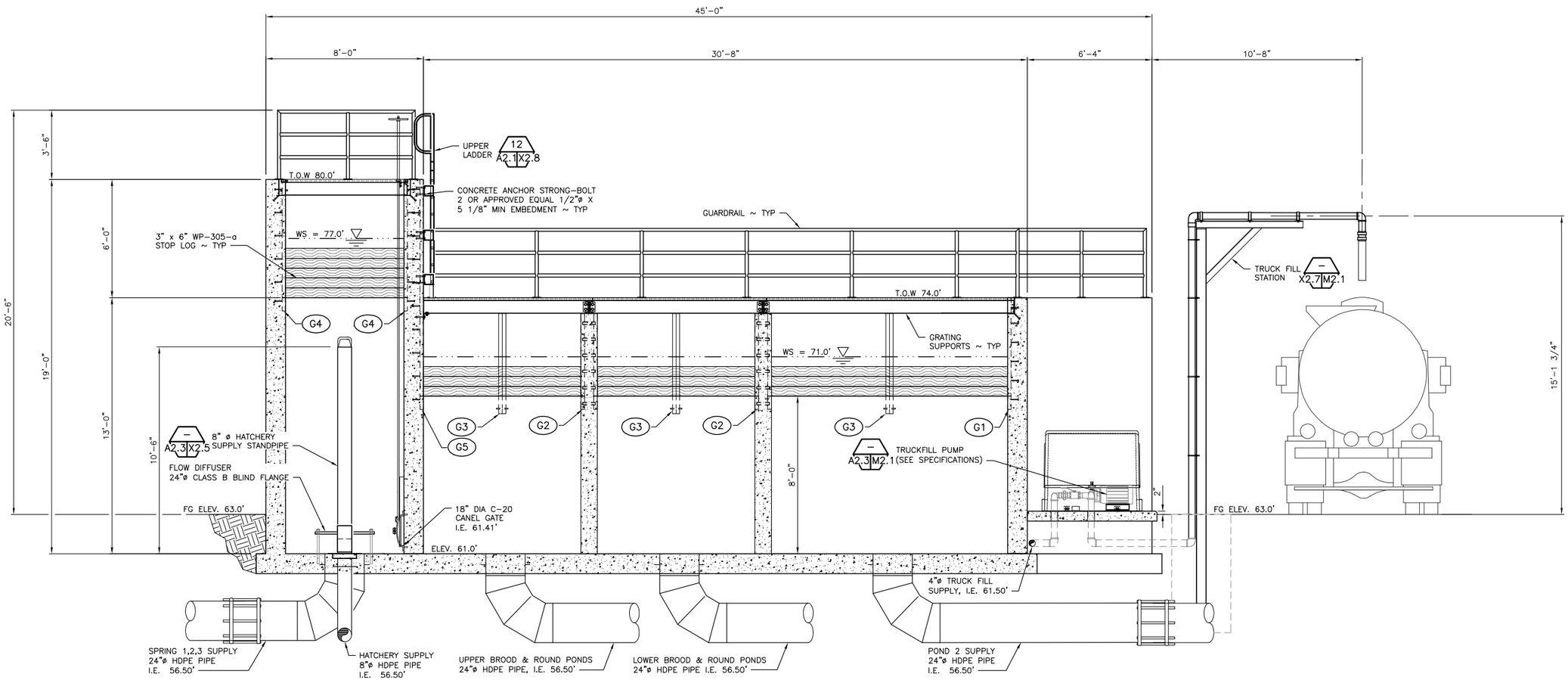

SECTION C A2.1 A2.3
SCALE: 3/8" = 1'-0"

LEGEND	
G#	GUIDES. SEE SHEET X2.1
GS#	GRATING SUPPORTS SEE SHEET X2.1

DISCIPLINE SHEET #
A2.3

WASHINGTON STATE
DEPARTMENT OF FISH AND WILDLIFE

SYM	DATE	REVISION DESCRIPTION	BY

APPROVED AND RELEASED FOR CONSTRUCTION
CHIEF ENGINEER ..... DATE: .....
PROGRAM ..... DATE: .....

NOT FOR CONSTRUCTION

0 — 1"
BAR MEASURES ONE INCH ON ORIGINAL DRAWINGS

DESIGNED BY K. KUYKENDALL
CHECKED BY N. WHITE
DRAWN BY J. LONG
DATE 10/15/2019

EELLS SPRINGS HATCHERY
HATCHERY REDEVELOPMENT
DISTRIBUTION BOX
SECTIONS 2

PROJECT NO.
MN:H107:18-1

SHEET X OF X