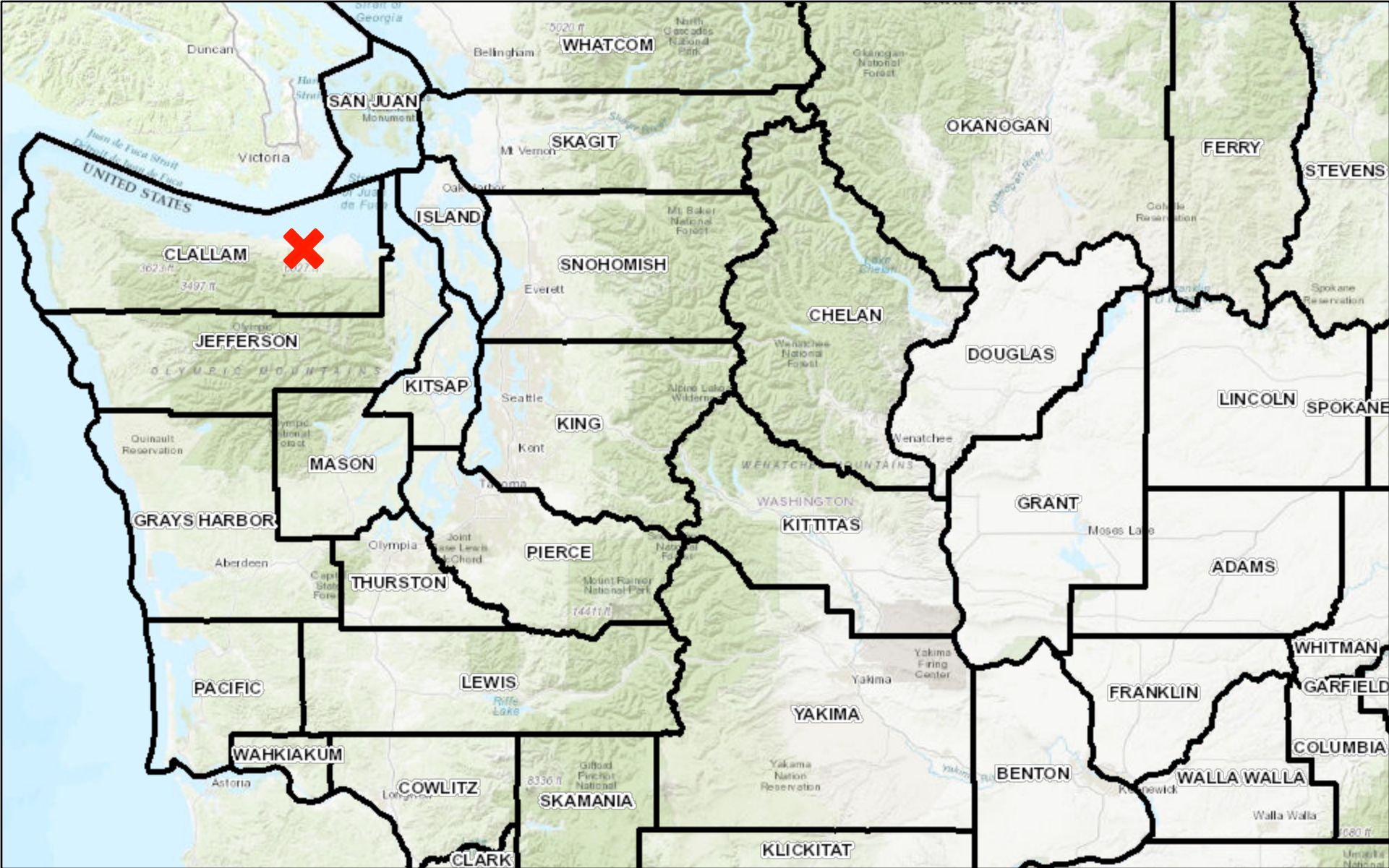

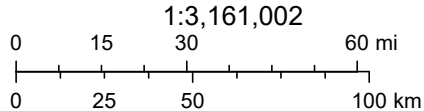


Morse Creek Unit- Regional map



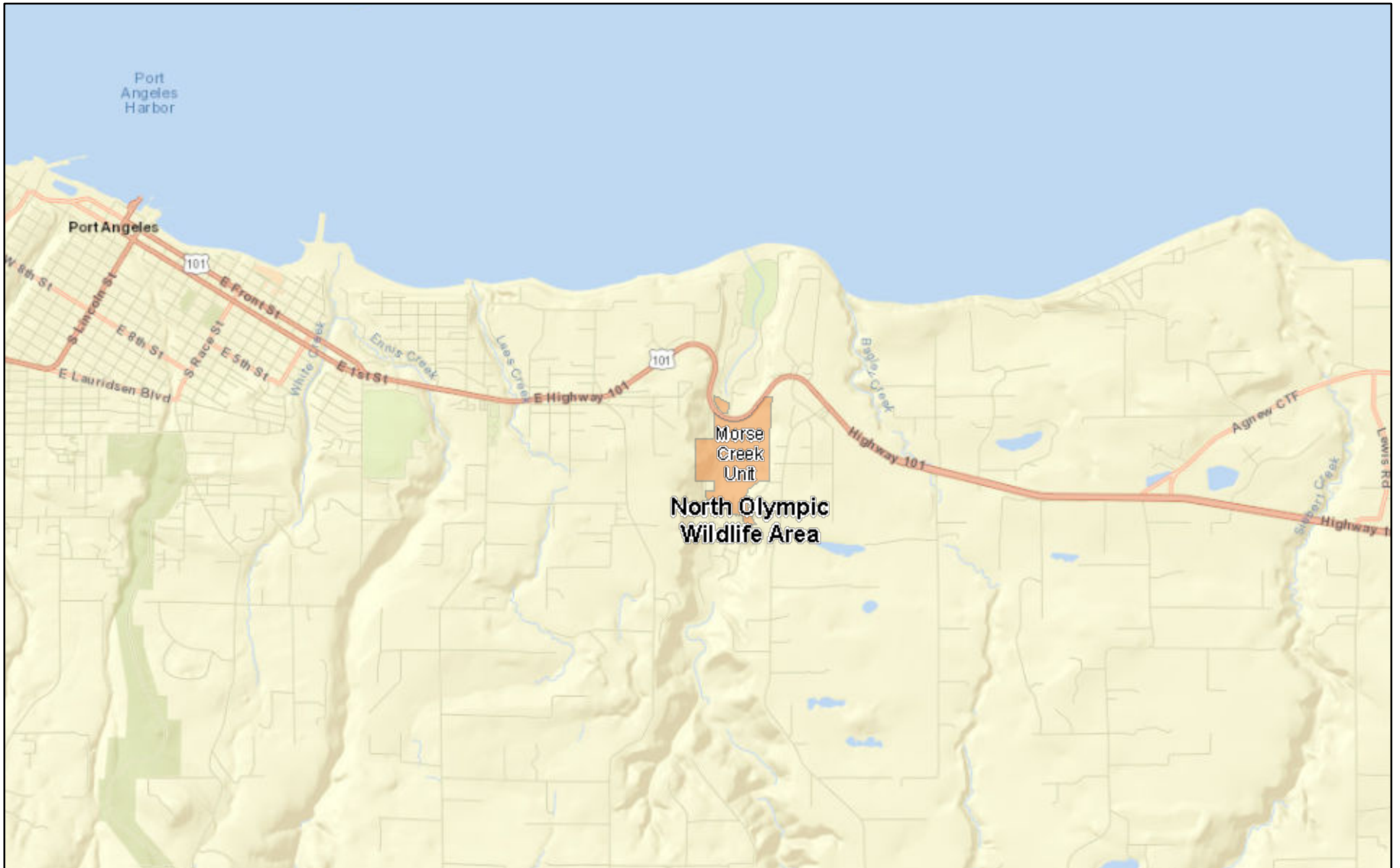
May 8, 2020

County Line
 County Line



Sources: Esri, HERE, Garmin, Intermap, increment P Corp., GEBCO, USGS, FAO, NPS, NRCAN, GeoBase, IGN, Kadaster NL, Ordnance Survey, Esri

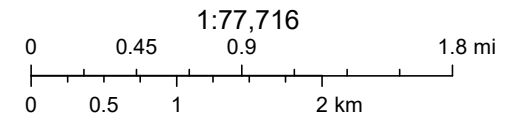
WDFW's Morse Creek Unit - North Olympic Wildlife Area



April 27, 2020

Wildlife Area Unit Labels
Wildlife Area Labels

Wildlife Area Units
Morse Creek



Sources: Esri, HERE, Garmin, USGS, Intermap, INCREMENT P, NRCan, Esri Japan, METI, Esri China (Hong Kong), Esri Korea, Esri (Thailand),


WDFW Morse Creek Unit of North Olympic Wildlife Area



April 27, 2020

- Section Line
- Township Line
- Section Line
- Township Line
- Township Line
- Township Line

- Wildlife Area Unit Labels
- Wildlife Area Labels
- Wildlife Area Units
- Morse Creek



Esri, HERE, Garmin, (c) OpenStreetMap contributors, and the GIS user community, Source: Esri, DigitalGlobe, GeoEye, Earthstar Geographics,