0 50 100 200
25 75 150 300
SCALE: 1" = 100'

OVERALL SITE

SCALE: 1" = 100'

NOTE:

ELEVATIONS BASED ON ASSUMED DATUM

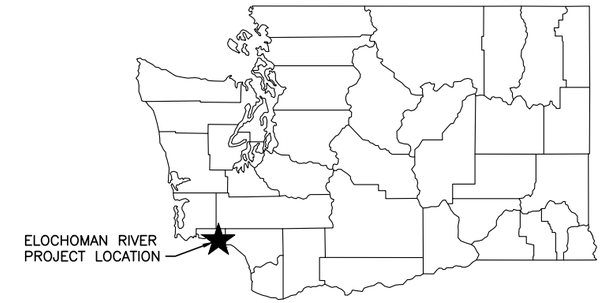

STATE MAP

NOT TO SCALE

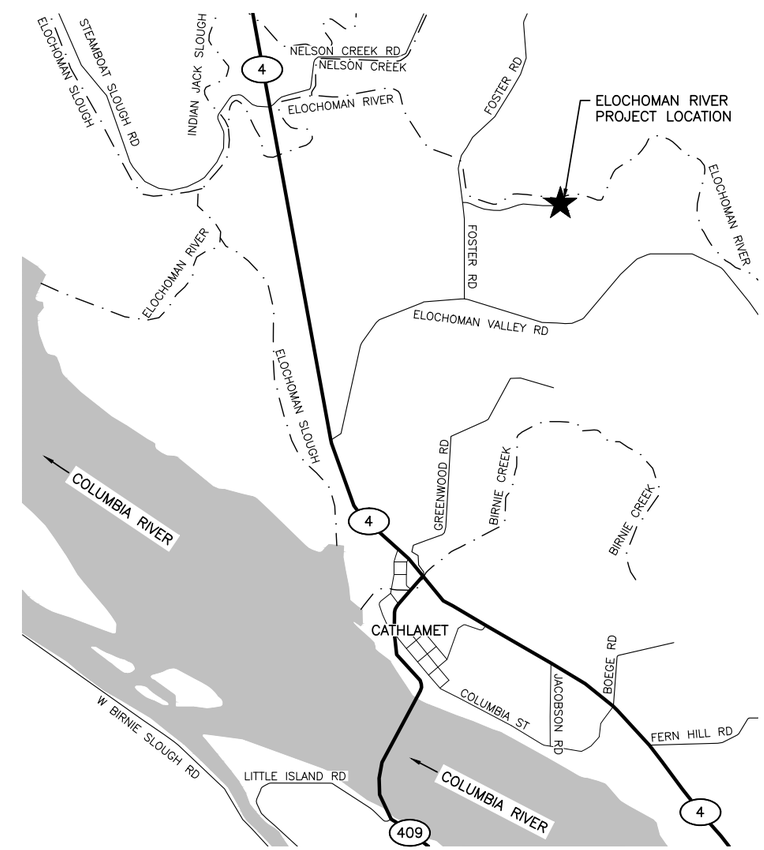

SEC. 36, TWP. 9 N., RNG. 6 W.

VICINITY MAP

NOT TO SCALE

WASHINGTON DEPARTMENT OF

FISH & WILDLIFE

SYM	DATE	REVISION DESCRIPTION	BY

APPROVED AND RELEASED FOR CONSTRUCTION

CHIEF ENGINEER ..... DATE: .....

PROGRAM ..... DATE: .....

DESIGNED BY S. HARRINGTON
CHECKED BY D. SMITH
DRAWN BY N. BRUTZMAN
DATE 07/23/2020

BEAVER CREEK HATCHERY

RISK ROAD TRAP REPLACEMENT

OVERALL SITE,

STATE, AND VICINITY MAP

PROJECT NO. WK:H126:2020-1

SHEET 1 OF 3

0 10 20 40
5 15 30 60
SCALE: 1" = 20'

EXISTING SITE PLAN

SCALE: 1" = 20'

NOTE:

ELEVATIONS BASED ON ASSUMED DATUM

0 4 8 15 30
2 6 10 20
SCALE: 1" = 10'

DEMOLITION PLAN

SCALE: 1" = 10'

NOTE:

ELEVATIONS BASED ON ASSUMED DATUM

WASHINGTON DEPARTMENT OF

FISH & WILDLIFE

SYM	DATE	REVISION DESCRIPTION	BY

APPROVED AND RELEASED FOR CONSTRUCTION

CHIEF ENGINEER ..... DATE: .....

PROGRAM ..... DATE: .....

DESIGNED BY S. HARRINGTON
CHECKED BY D. SMITH
DRAWN BY N. BRUTZMAN
DATE 07/23/2020

BEAVER CREEK HATCHERY

RISK ROAD TRAP REPLACEMENT

EXISTING SITE PLAN

AND DEMOLITION PLAN

PROJECT NO. WK:H126:2020-1

SHEET 2 OF 3

OVERALL CUT & FILL DATA CY.				
MATERIAL	ABOVE OHW		SQ.FT. OF IMPACT	
	CUT	FILL	ABOVE OHW	BELOW OHW
COUNTER–WEIGHT	0.00	3.73	48.00	0.00
NATIVE SOIL	0.00	0.00	345.00	0.00
TOTAL	0.00	3.73		

0 4 8 15 30
2 6 10 20
SCALE: 1" = 10'

PROPOSED SITE PLAN

SCALE: 1" = 10'

NOTE:

ELEVATIONS BASED ON ASSUMED DATUM

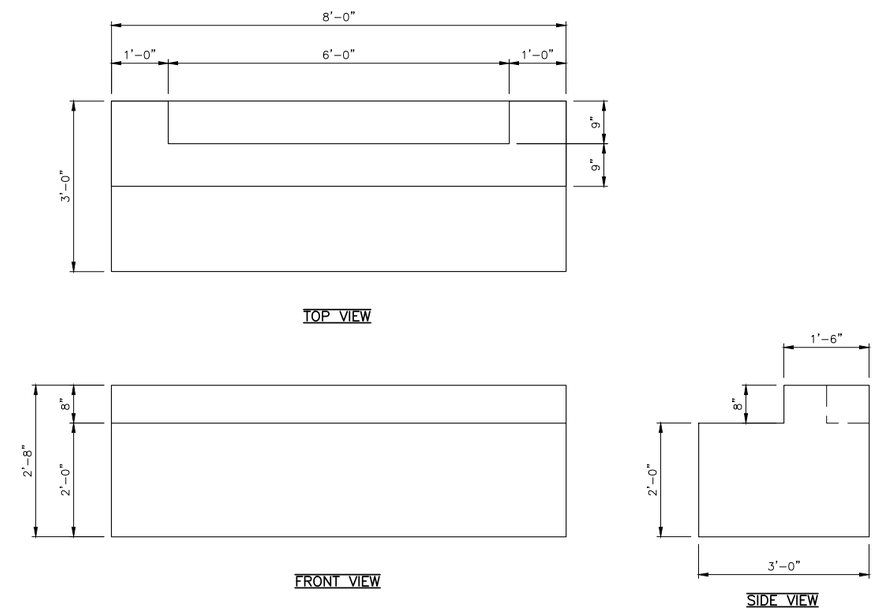

COUNTER–WEIGHT DETAIL

SCALE: 3/4" = 1'–0"

WASHINGTON DEPARTMENT OF

FISH & WILDLIFE

SYM	DATE	REVISION DESCRIPTION	BY

APPROVED AND RELEASED FOR CONSTRUCTION

CHIEF ENGINEER ..... DATE: .....

PROGRAM ..... DATE: .....

DESIGNED BY S. HARRINGTON
CHECKED BY D. SMITH
DRAWN BY N. BRUTZMAN
DATE 07/23/2020

BEAVER CREEK HATCHERY

RISK ROAD TRAP REPLACEMENT

PROPOSED SITE PLAN

AND COUNTER–WEIGHT DETAIL

PROJECT NO. WK:H126:2020–1

SHEET 3 OF 3