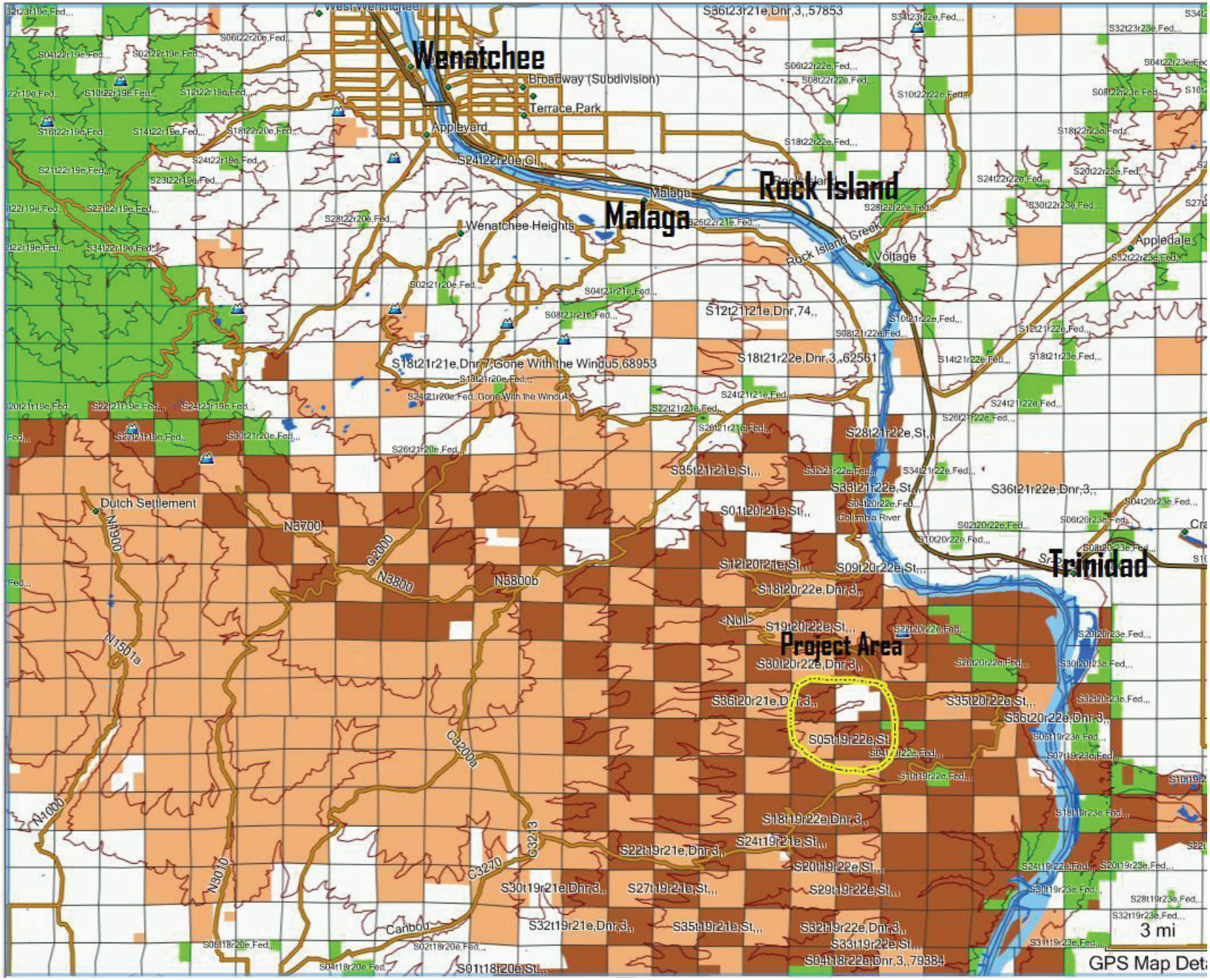
Wenatchee
Broadway (Subdivision)
Terrace Park
Appleyard
Malaga
Rock Island
Wenatchee Heights
Rock Island Creek
Voltage
Appledale
Dutch Settlement
Columbia River
Trinidad
Project Area
Canbou
3 mi
GPS Map Det

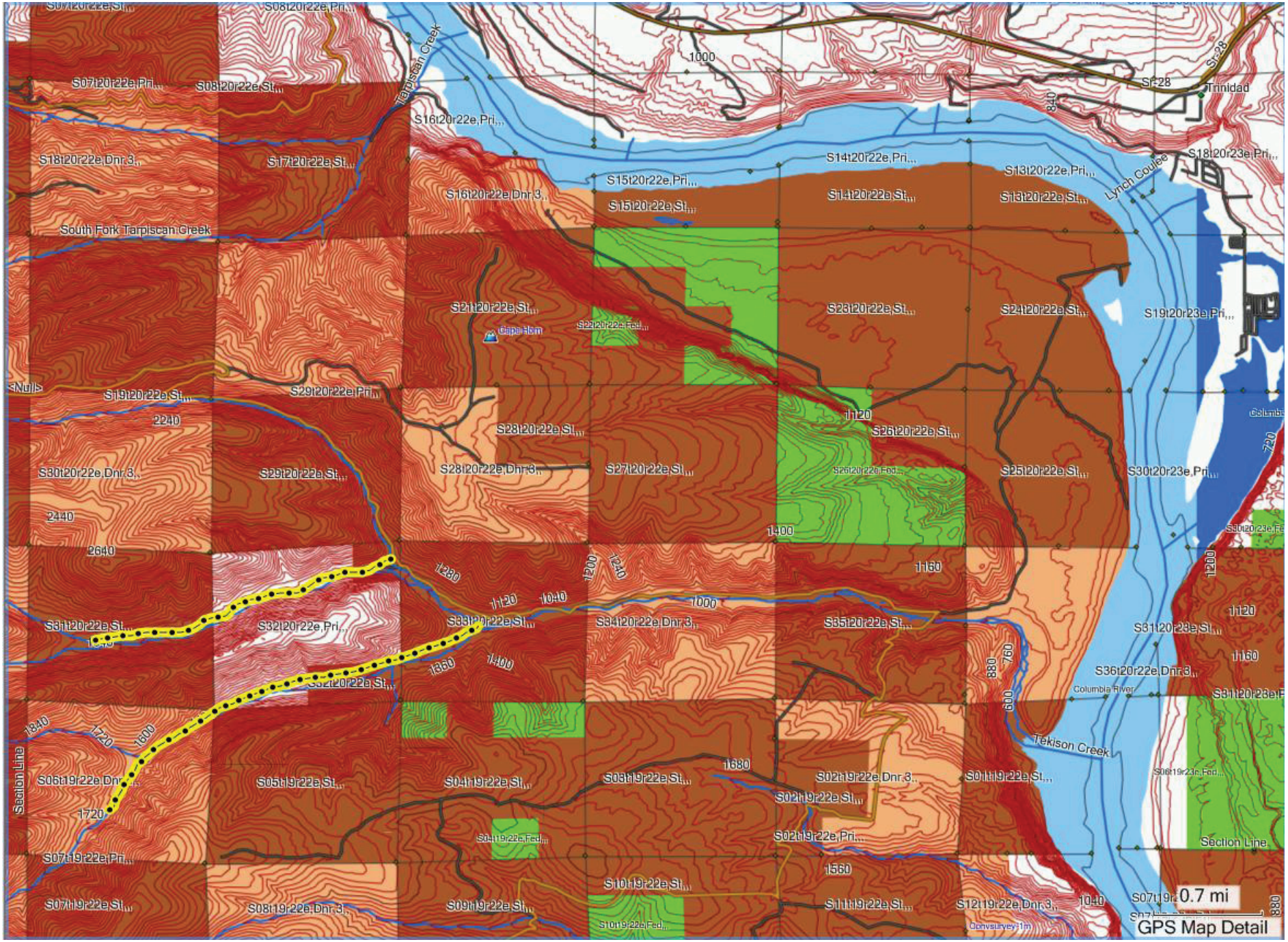
Tarpiscan Creek
South Fork Tarpiscan Creek
Trinidad
Lynch Coulee
Cape Horn
Columbia River
Tekison Creek
Section Line
0.7 mi
GPS Map Detail

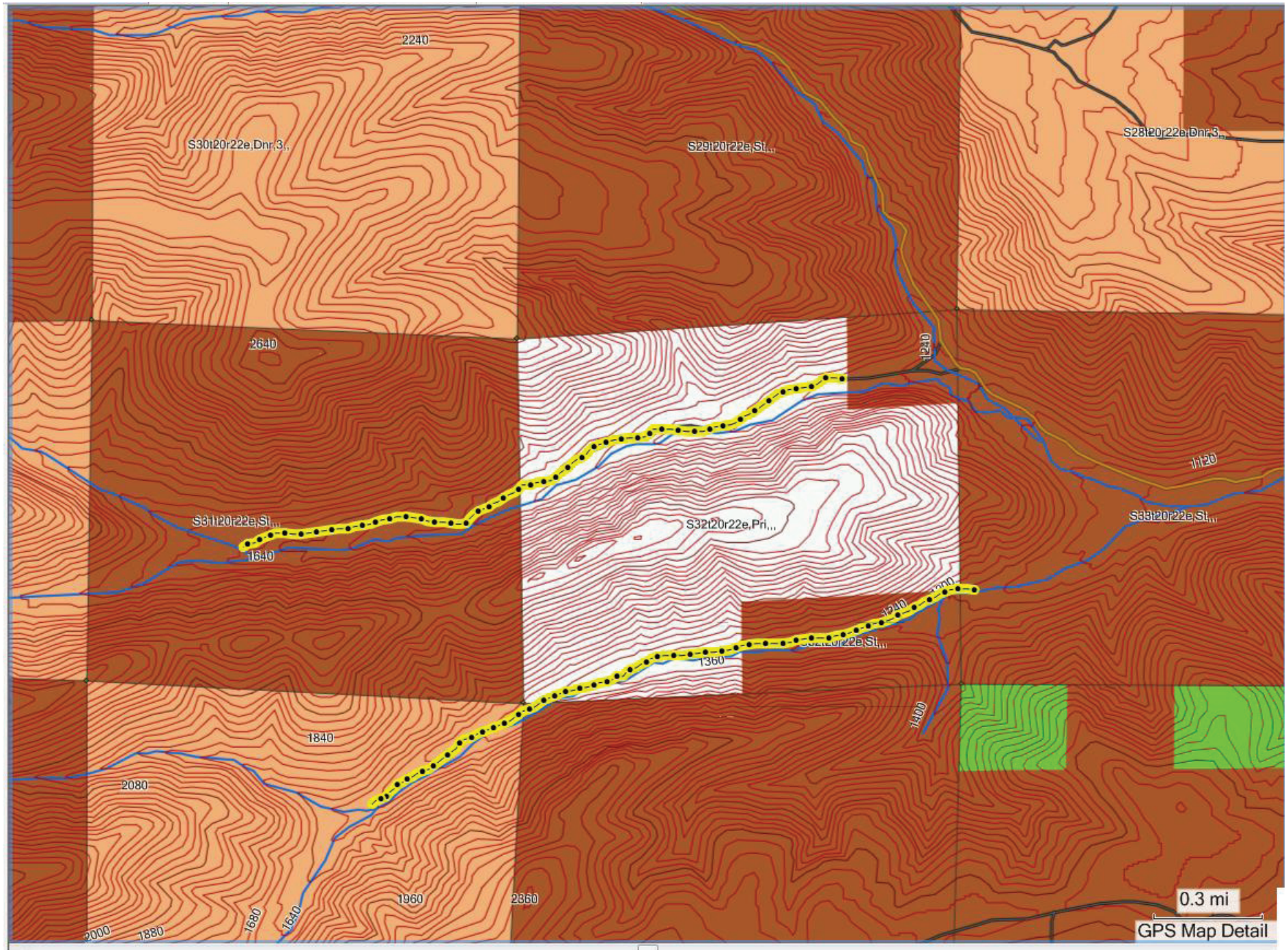
2240
S30t20r22e,Dnr,3,,
S29t20r22e,St,,,
S28t20r22e,Dnr,3,,,
2640
1240
1120
S31t20r22e,St,,,
1640
S32t20r22e,Pri,,,
S33t20r22e,St,,,
1200
1240
1360
1400
1840
2080
1960
2860
2000
1880
1680
1640
0.3 mi
GPS Map Detail

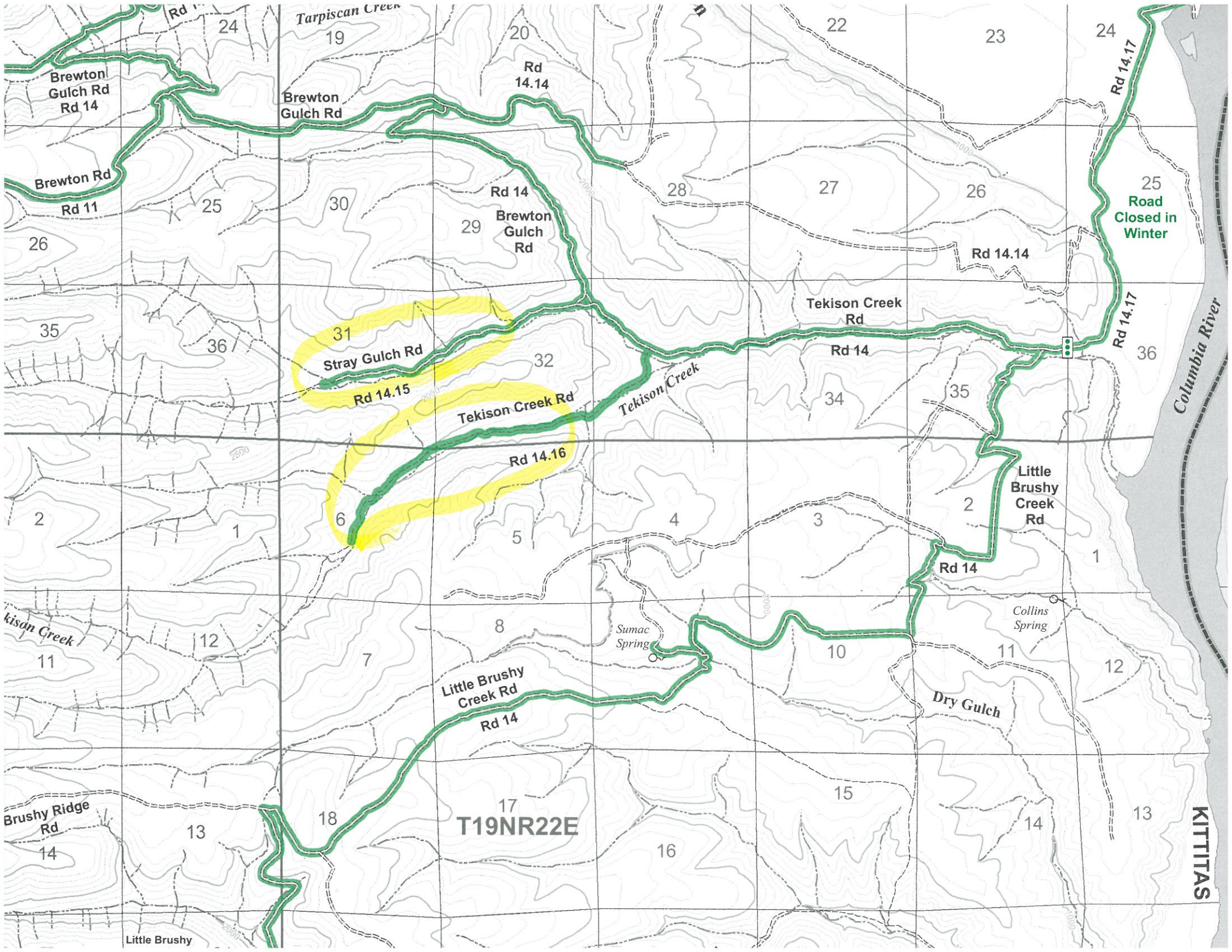
Tarpiscan Creek
Brewton Gulch Rd Rd 14
Brewton Gulch Rd
Rd 14.14
Rd 14.17
Brewton Rd
Rd 11
Rd 14
Brewton Gulch Rd
Road Closed in Winter
Rd 14.14
Tekison Creek Rd
Rd 14
Rd 14.17
Columbia River
Stray Gulch Rd
Rd 14.15
Tekison Creek Rd
Tekison Creek
Rd 14.16
Little Brushy Creek Rd
Rd 14
Collins Spring
Sumac Spring
Little Brushy Creek Rd
Rd 14
Dry Gulch
Brushy Ridge Rd
T19NR22E
KITTITAS
Little Brushy