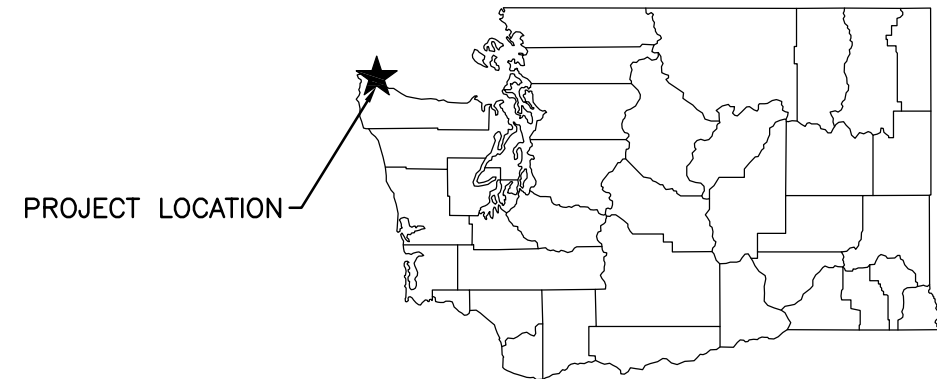
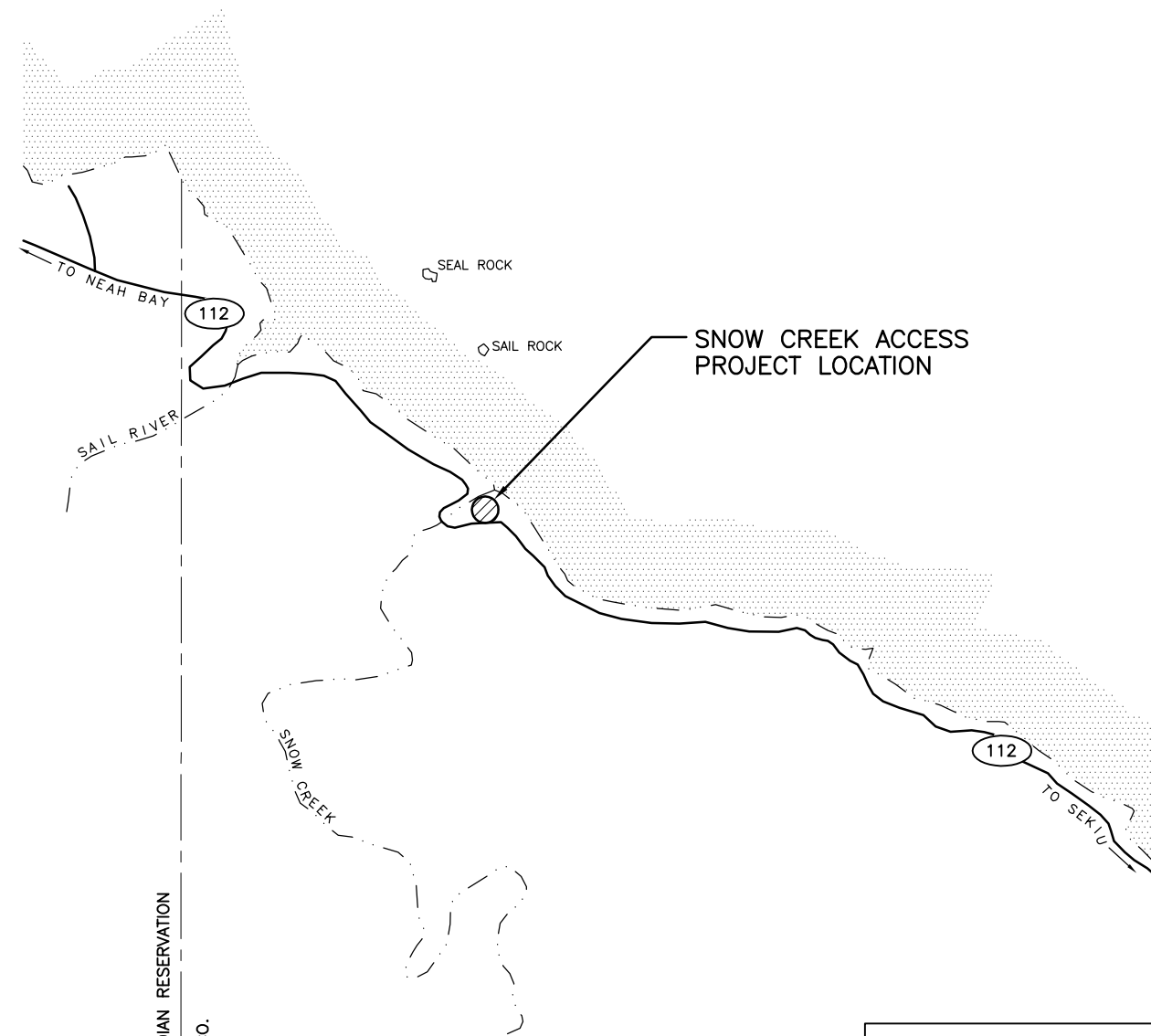


EXISTING SITE PLAN
NOT TO SCALE



PROJECT LOCATION

STATE MAP
NOT TO SCALE



VICINITY MAP
NOT TO SCALE

ADDRESS: 691 WA-112
NEAH BAY, WA 98357

COUNTY: CLALLAM

LATITUDE: N 48° 21' 12.56"

LONGITUDE: W 124° 32' 47.18"

PARCEL NUMBER: 143317340000

TOWNSHIP: 33N

COUNTY: 14W, W.M.

SECTION: 17

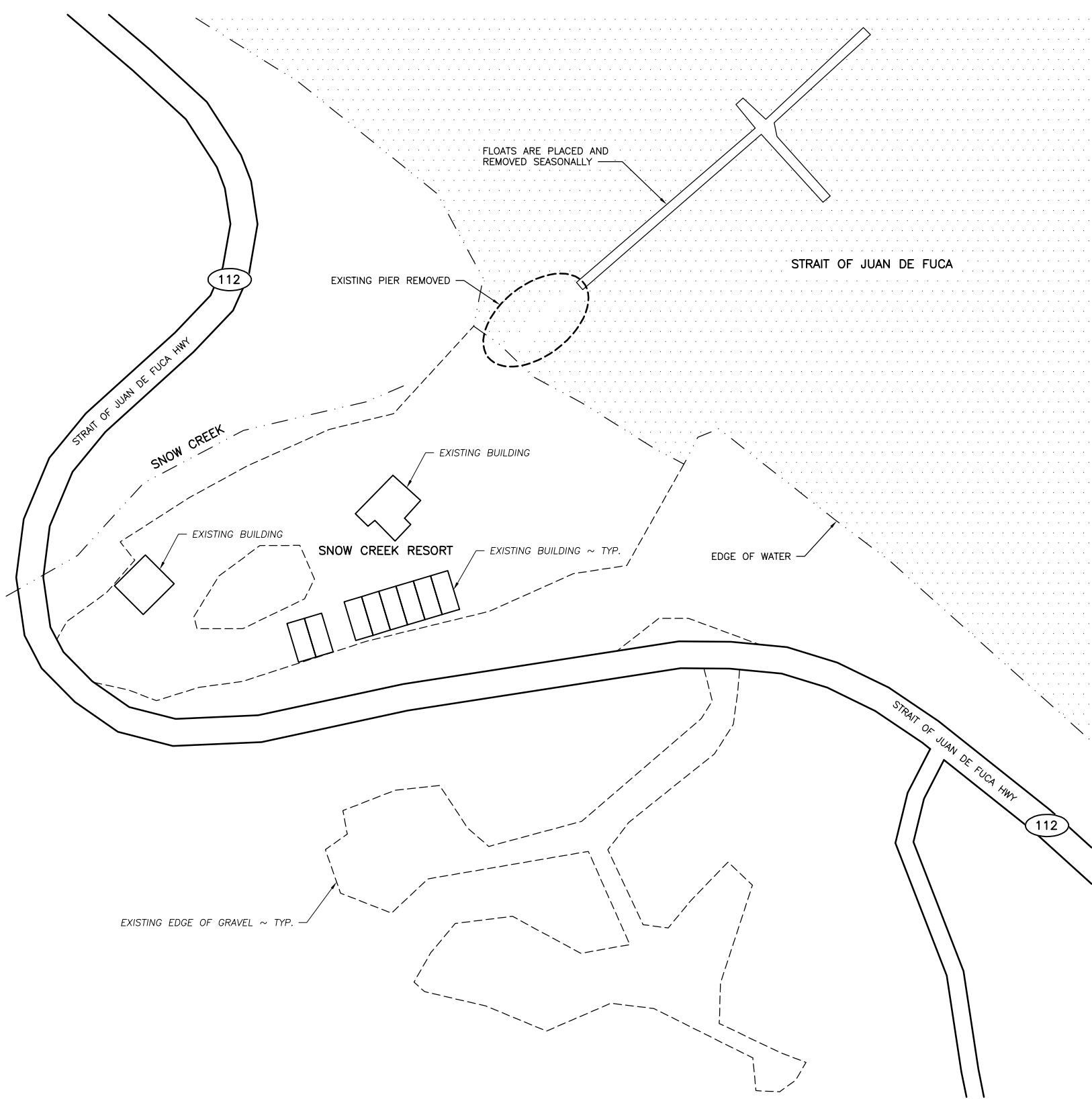
WASHINGTON STATE
DEPARTMENT OF FISH AND WILDLIFE

0	1"		
BAR MEASURES ONE INCH ON ORIGINAL DRAWINGS			
SYM	DATE	REVISION DESCRIPTION	BY
APPROVED AND RELEASED FOR CONSTRUCTION			
CHIEF ENGINEER	DATE	DESIGNED BY W. BERGFORD	
PROGRAM	DATE	CHECKED BY D. SMITH	
		DRAWN BY A. JOHNSON	
		DATE 3/21/2016	

SNOW CREEK ACCESS
PIER REMOVAL
EXISTING SITE PLAN
& VICINITY MAP

PROJECT NO.
CM:A664:16-1

SHEET	OF
1	2



SITE PLAN
NOT TO SCALE

WASHINGTON STATE
DEPARTMENT OF FISH AND WILDLIFE

0	1"		
BAR MEASURES ONE INCH ON ORIGINAL DRAWINGS			
SYM	DATE	REVISION DESCRIPTION	BY
APPROVED AND RELEASED FOR CONSTRUCTION			
CHIEF ENGINEER	DATE:	DESIGNED BY <u>W. BERGFORD</u>	
PROGRAM	DATE:	CHECKED BY <u>D. SMITH</u>	
		DRAWN BY <u>A. JOHNSON</u>	
		DATE <u>3/21/2016</u>	

SNOW CREEK ACCESS
PIER REMOVAL
SITE PLAN

PROJECT NO. CM:A664:16-1	
SHEET	OF
2	2