

**VICINITY MAP**  
NOT TO SCALE

**DIRECTIONS**

EASTBOUND ON I-90 FROM GEORGE, TAKE EXIT 151 TOWARD EPHRATA SOAP LAKE, CROSS FREEWAY AND TURN RIGHT ONTO WA-283 N, CONTINUE 14.8 MI. TO WA-28 E, CONTINUE 4.5 MI. ON WA-28E. TURN RIGHT ONTO WA-282 E, TURN LEFT ONTO WA-17 N. TURN RIGHT ONTO HATCHERY ROAD NE. TURN RIGHT ON TO B.5 / TROUT LODGE RD. DESTINATIONS WILL BE ON THE LEFT.

PORTION OF: S. 16 T. 21 N., R. 27 E. WM

ENG. PROJECT NO. GT:A203:16-1

REFERENCE NUMBER:

APPLICANT:  
WASHINGTON DEPT. of FISH & WILDLIFE  
600 CAPITOL WAY N.  
OLYMPIA, WA 98501-1091

ADJACENT PROPERTY OWNER:

1. TROUT LODGE INC.
2. WA. DEPT. OF NATURAL RESOURCES

PROJECT LOCATION (ADDRESS):

ROCKY FORD CREEK FOOTBRIDGES  
14263-14429 HATCHERY ROAD NE  
SOAP LAKE, WA 98851

NORTH SITE LAT/LONG: N47.322193, W119.439407  
SOUTH SITE LAT/LONG: N47.312706, W119.445135

DATUM: NAVD 88

SHEET 1 OF 11 DATE: 10/19/2016

PROPOSED PROJECT:

FOOTBRIDGE REPLACEMENTS

IN: ROCKY FORD CREEK

NEAR/AT: SOAP LAKE

COUNTY: GRANT

STATE: WA



ROCKY FORD CREEK

WETLAND A -  
1,601 SF

WETLAND B -  
662 SF

DHW 1074.79

BARRIER  
ROCK ~ TYP

100 YR WS 1075.60

TROUT  
LODGE ROAD

EDGE OF  
PAVEMENT  
~ TYP

EXISTING  
PATHWAY

PAVED  
PARKING  
AREA

WOOD FOOTBRIDGE  
TO BE REPLACED

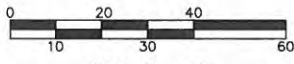
EXISTING  
PATHWAY

WETLAND C -  
CONTINUES BEYOND  
SURVEYED AREA  
> 2,500 SF

50' BUFFER REQUIREMENT FOR  
WETLAND C ONLY, CATEGORY III



NAVD '88

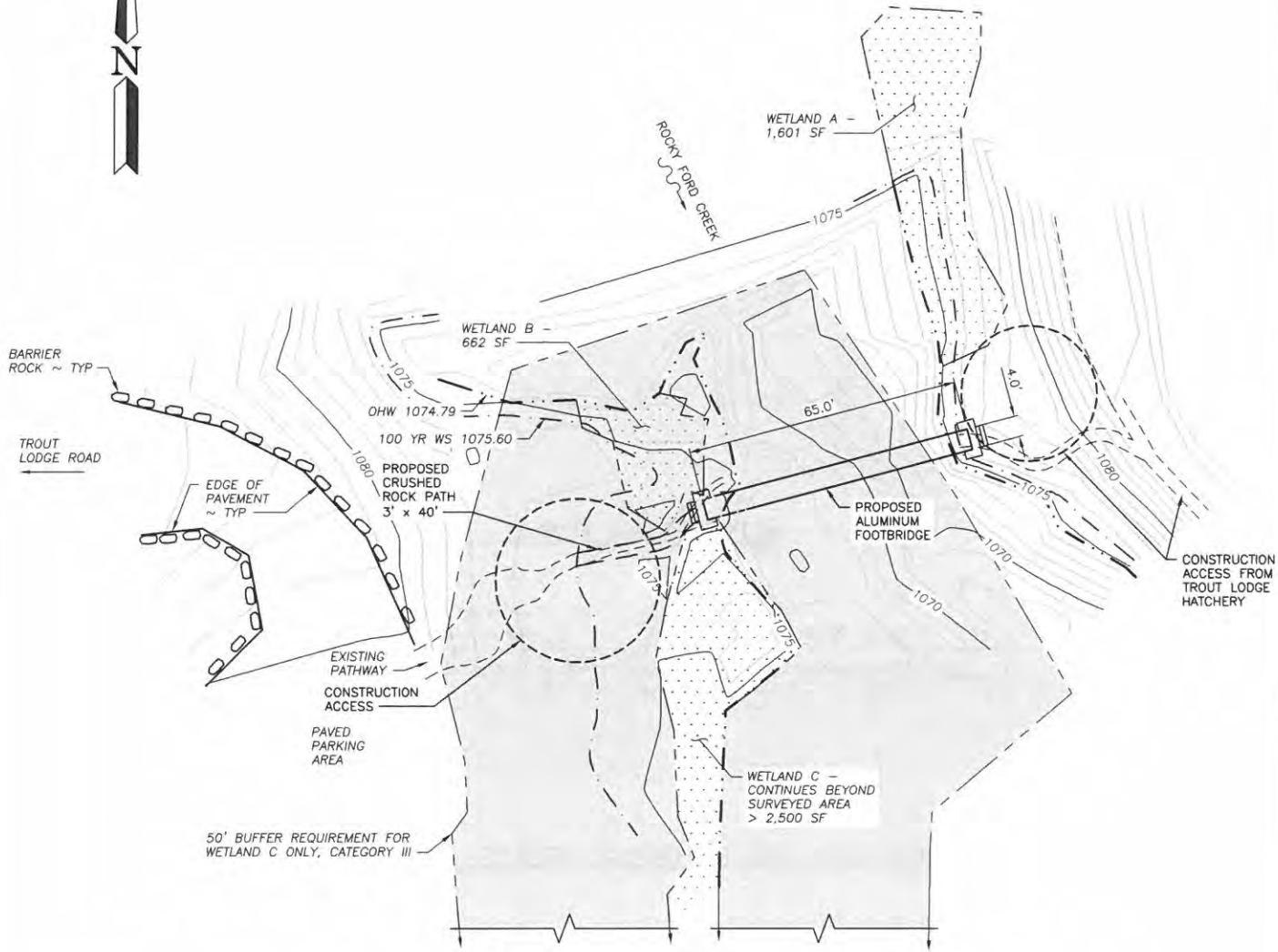


SCALE: 1" = 40'

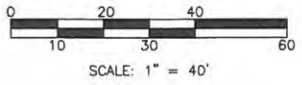
### NORTH BRIDGE EXISTING SITE PLAN

SCALE: 1" = 40'

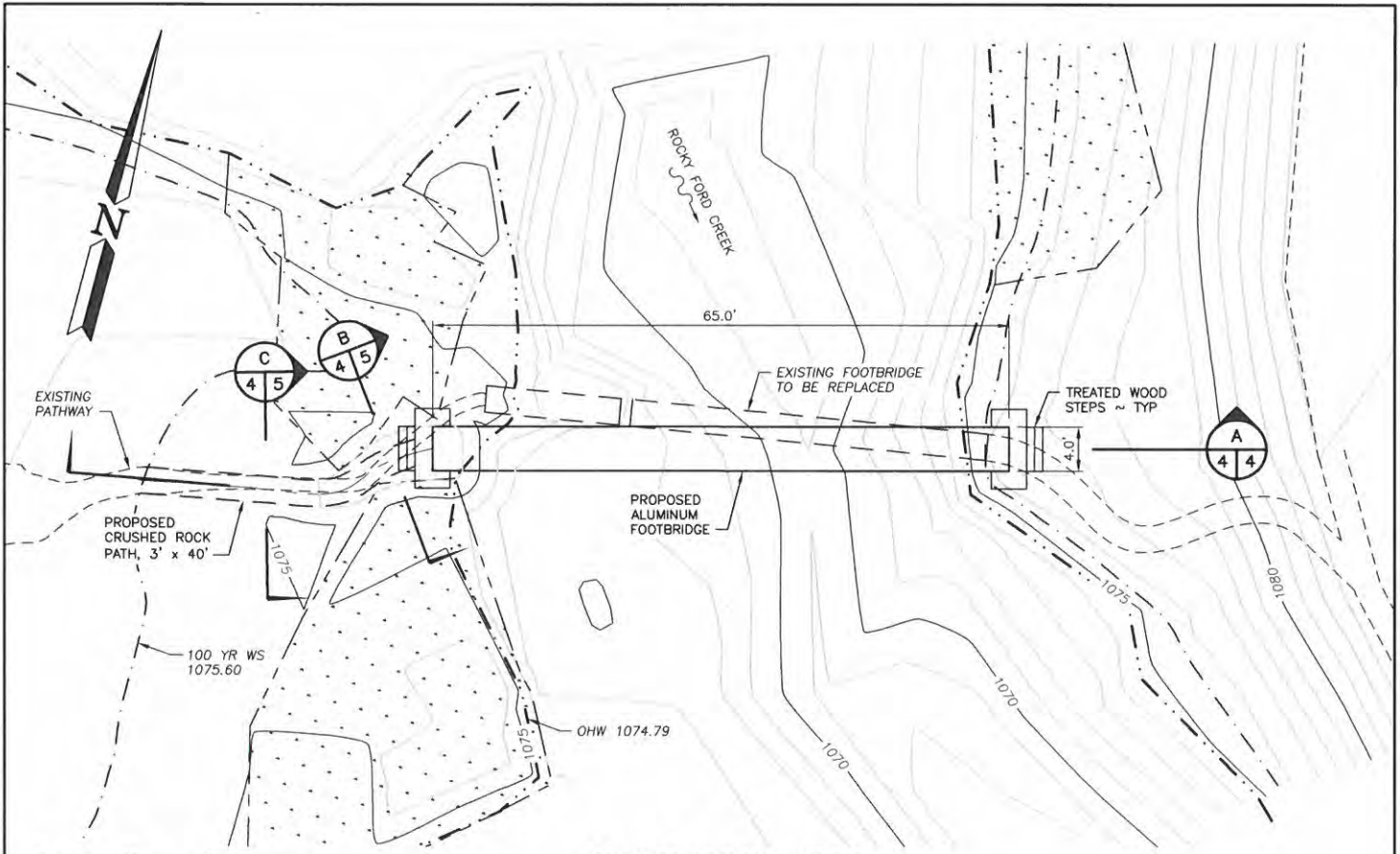
REFERENCE NUMBER:  
APPLICANT NAME:  
WASHINGTON DEPT. of FISH & WILDLIFE  
PROPOSED PROJECT:  
FOOTBRIDGE REPLACEMENTS  
LOCATION: ROCKY FORD CREEK  
SHEET 2 OF 11 DATE: 10/19/2016



**NORTH BRIDGE PROPOSED SITE PLAN**  
SCALE: 1" = 40'




REFERENCE NUMBER:  
APPLICANT NAME:  
**WASHINGTON DEPT. of FISH & WILDLIFE**  
PROPOSED PROJECT:  
**FOOTBRIDGE REPLACEMENTS**  
LOCATION: **ROCKY FORD CREEK**  
SHEET **3** OF **11** DATE: **10/19/2016**



**NORTH BRIDGE PLAN**

SCALE: 1" = 20'



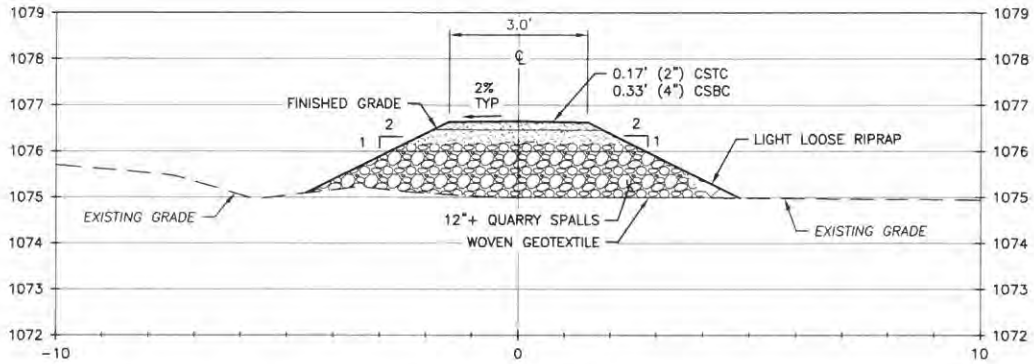
**PROPOSED PATH AND FOOTBRIDGE PROFILE**

SCALE: 1" = 20'



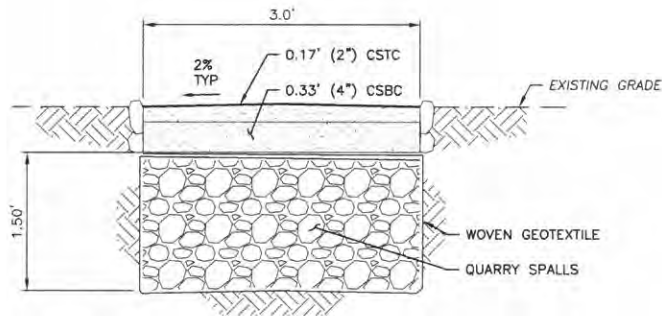
NORTH SITE QUANTITIES				
	MATERIAL	ABOVE OHW	BELOW OHW	CU. YDS. TOTAL
CUT (-)	NATIVE	-4.61	-	-4.61
	WOOD PILINGS	-0.02	-0.04	-0.06
	RIPRAP	-	2.00	2.00
FILL (+)	QUARRY SPALLS	9.17	2.50	11.67
	CSBC	3.70	-	3.70
	CSTC	0.74	-	0.74
	CONCRETE	5.14	-	5.14
	NET	14.12	4.46	18.58

REFERENCE NUMBER:  
 APPLICANT NAME:  
 WASHINGTON DEPT. of FISH & WILDLIFE  
 PROPOSED PROJECT:  
 FOOTBRIDGE REPLACEMENTS  
 LOCATION: ROCKY FORD CREEK  
 SHEET 4 OF 11 DATE: 10/19/2016



**SECTION**  
SCALE: 1" = 4'

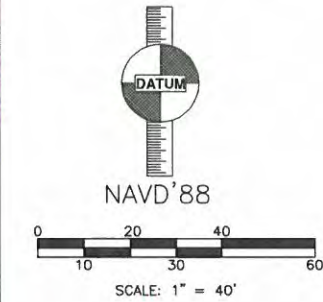
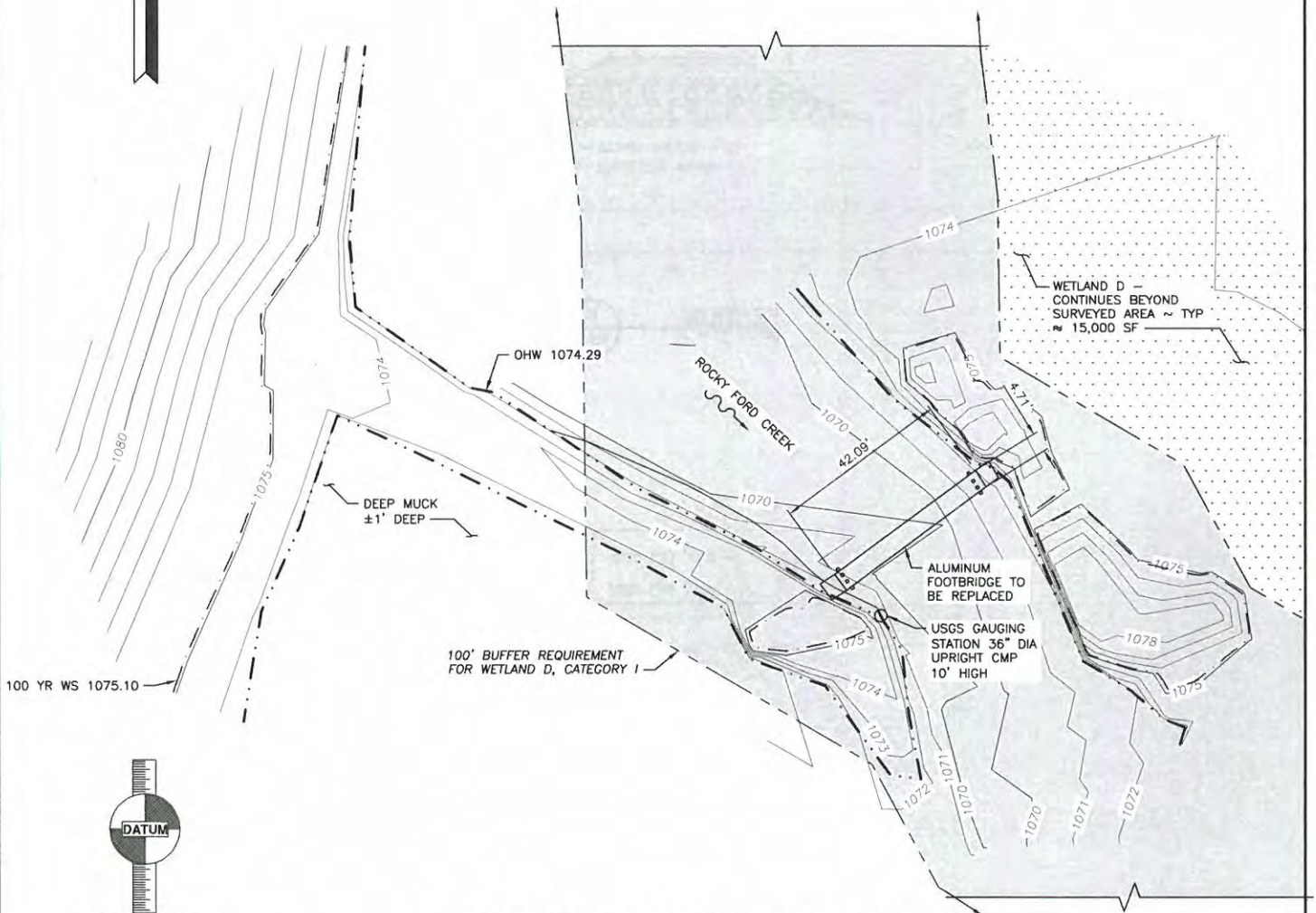
( B )  
4 5



**NORTH BRIDGE PATH SECTION**  
SCALE: 1" = 2'

( C )  
4 5

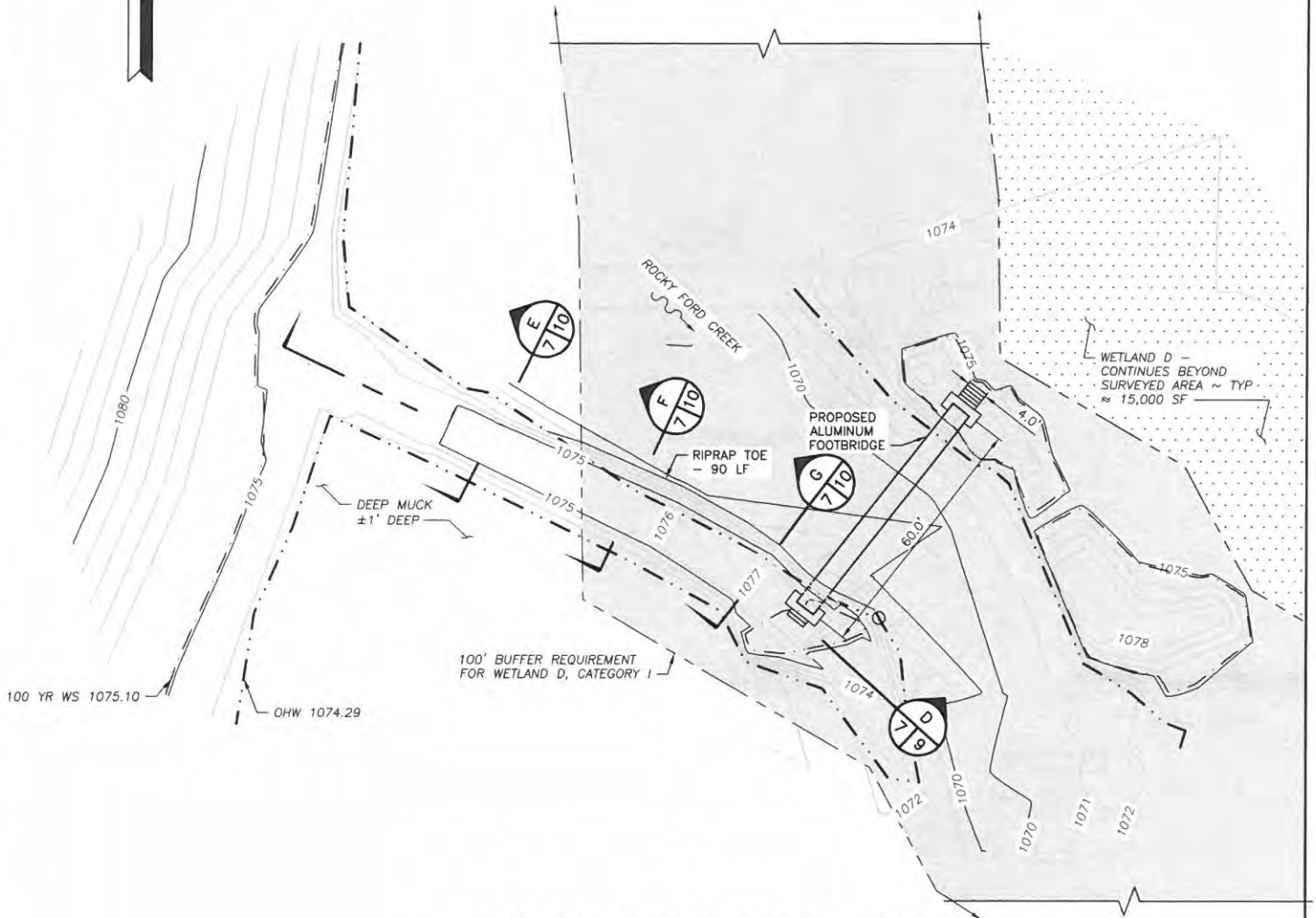
REFERENCE NUMBER:  
 APPLICANT NAME:  
 WASHINGTON DEPT. of FISH & WILDLIFE  
 PROPOSED PROJECT:  
 FOOTBRIDGE REPLACEMENTS  
 LOCATION: ROCKY FORD CREEK  
 SHEET 5 OF 11 DATE: 10/19/2016



**SOUTH BRIDGE EXISTING SITE PLAN**

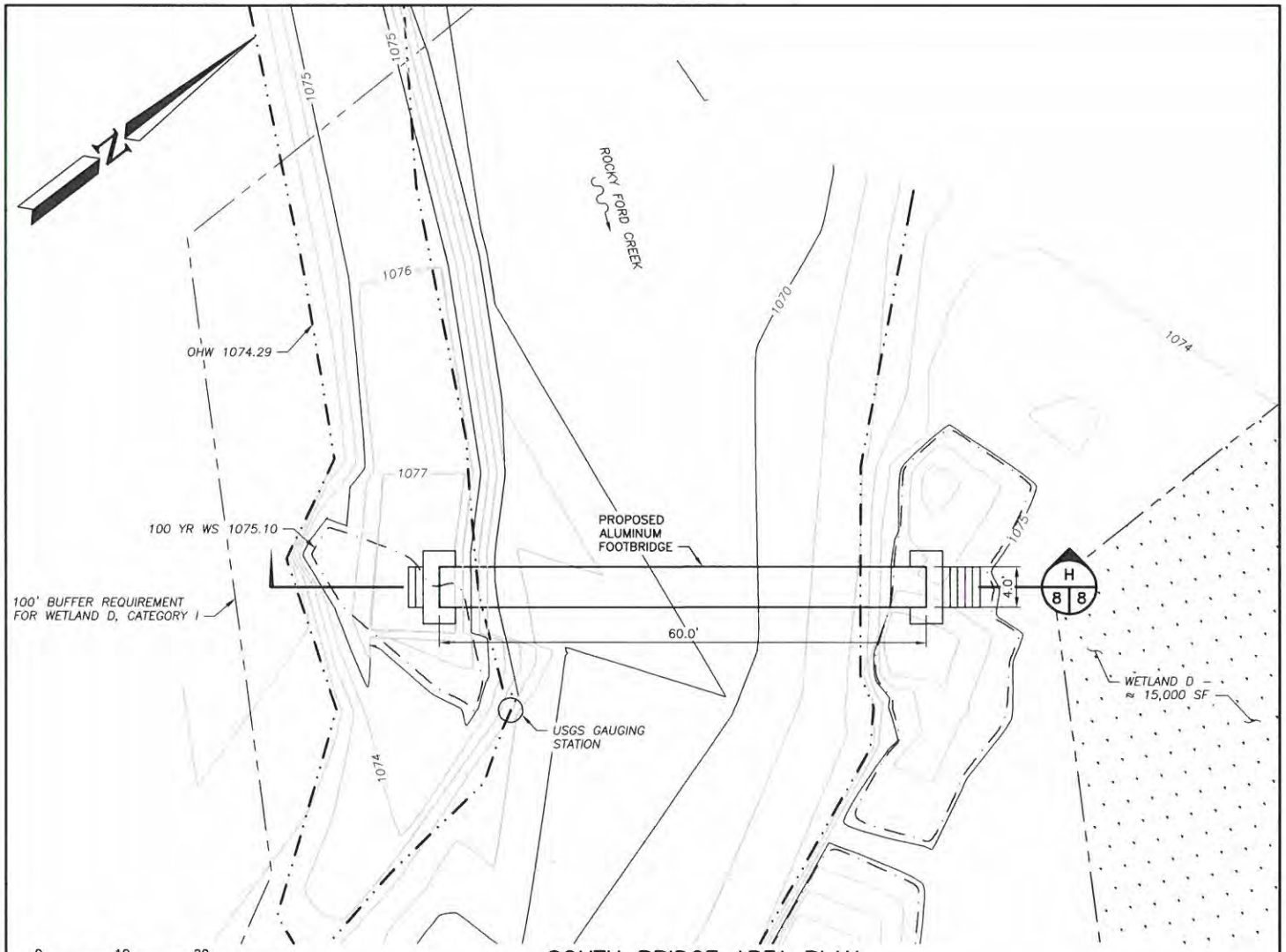
SCALE: 1" = 40'

REFERENCE NUMBER:  
APPLICANT NAME:  
**WASHINGTON DEPT. of FISH & WILDLIFE**  
PROPOSED PROJECT:  
**FOOTBRIDGE REPLACEMENTS**  
LOCATION: **ROCKY FORD CREEK**  
SHEET **6** OF **11** DATE: **10/19/2016**

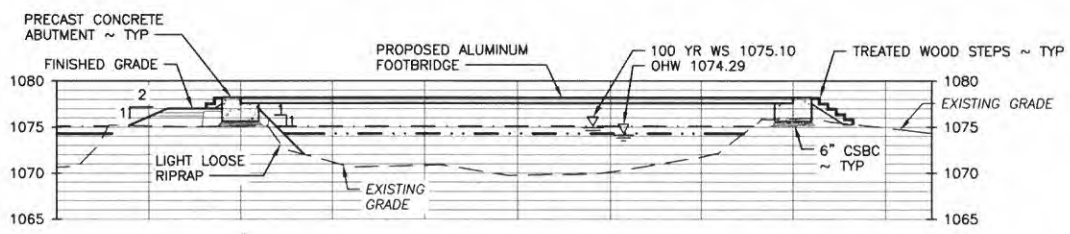
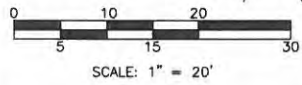


**SOUTH BRIDGE PROPOSED SITE PLAN**  
SCALE: 1" = 40'

REFERENCE NUMBER:  
APPLICANT NAME:  
WASHINGTON DEPT. OF FISH & WILDLIFE  
PROPOSED PROJECT:  
FOOTBRIDGE REPLACEMENTS  
LOCATION: ROCKY FORD CREEK  
SHEET 7 OF 11 DATE: 10/19/2016



**SOUTH BRIDGE AREA PLAN**  
SCALE: 1" = 20'

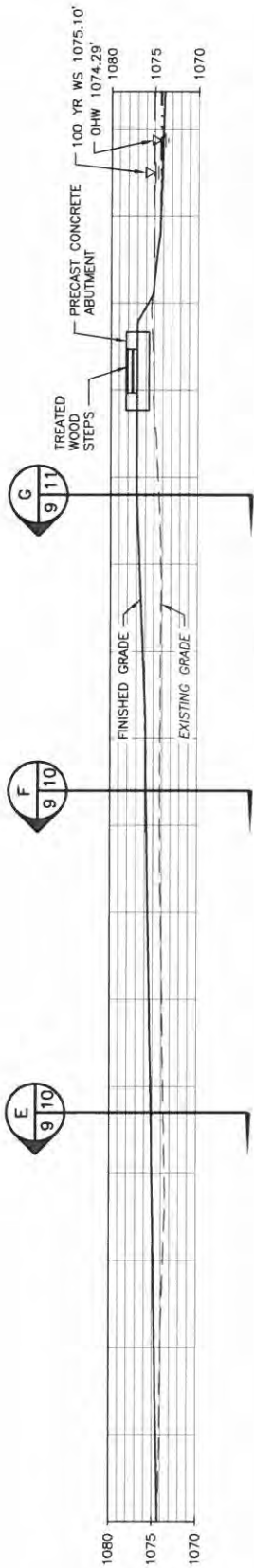


**SECTION**  
SCALE: 1" = 20'


SOUTH SITE QUANTITIES				
	MATERIAL	ABOVE OHW	BELOW OHW	CU. YDS. TOTAL
CUT (-)	NATIVE	-1.67	-	-1.67
	WOOD PILINGS	-0.08	-0.13	-0.21
	RIPRAP 1 : 1	12.00	34.98	46.98
FILL (+)	QUARRY SPALLS	54.30	15.00	69.30
	CSBC	29.35	-	29.35
	CONCRETE	5.78	-	5.78
	<b>NET</b>	<b>99.69</b>	<b>49.85</b>	<b>149.54</b>

REFERENCE NUMBER:  
 APPLICANT NAME:  
**WASHINGTON DEPT. of FISH & WILDLIFE**  
 PROPOSED PROJECT:  
**FOOTBRIDGE REPLACEMENTS**  
 LOCATION: **ROCKY FORD CREEK**  
 SHEET **8** OF **11** DATE: **10/19/2016**



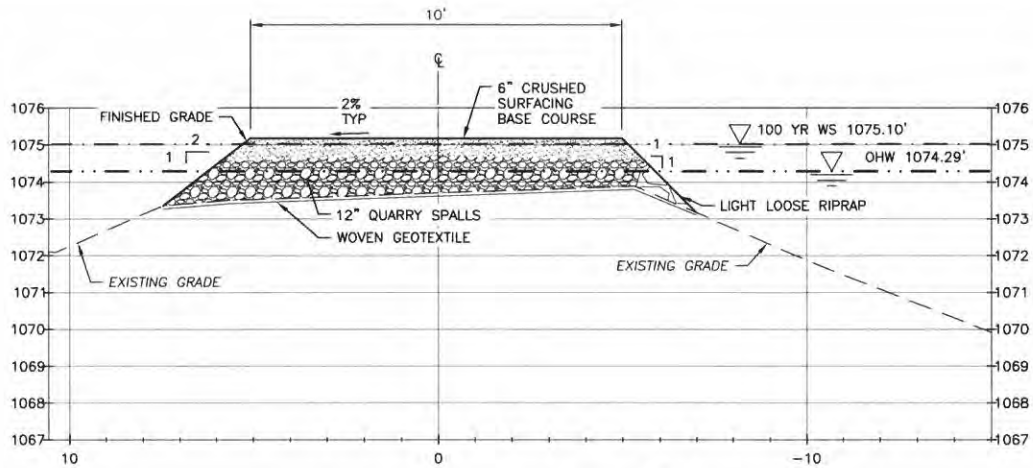


**PROFILE**  
SCALE: 1" = 20'

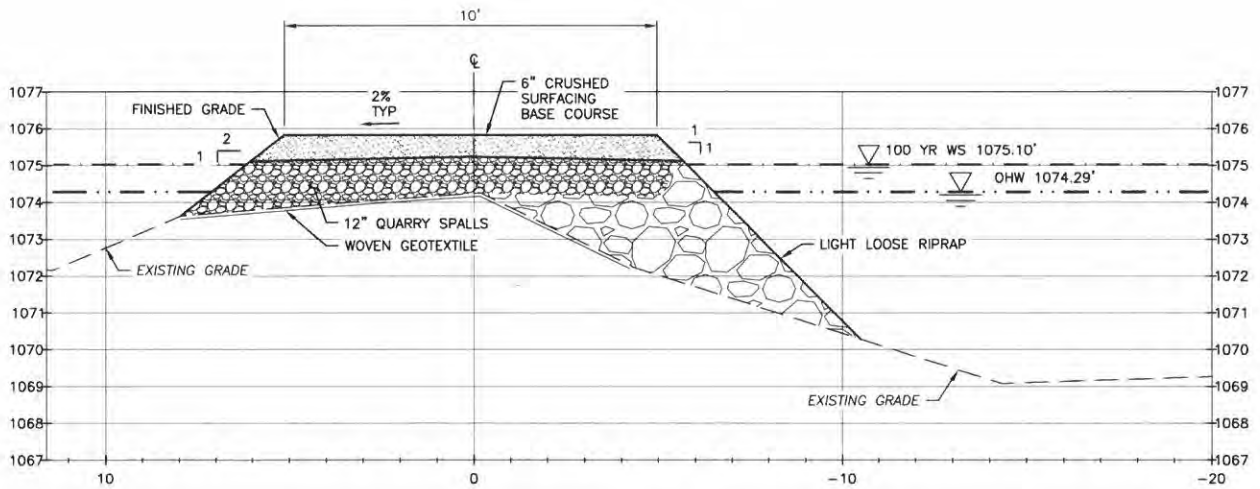


**PRECAST CONCRETE ABUTMENT**  
SCALE: 1/2" = 1'-0"

REFERENCE NUMBER:  
 APPLICANT NAME:  
**WASHINGTON DEPT. of FISH & WILDLIFE**  
 PROPOSED PROJECT:  
**FOOTBRIDGE REPLACEMENTS**  
 LOCATION: **ROCKY FORD CREEK**  
 SHEET **9** OF **11** DATE: **10/19/2016**

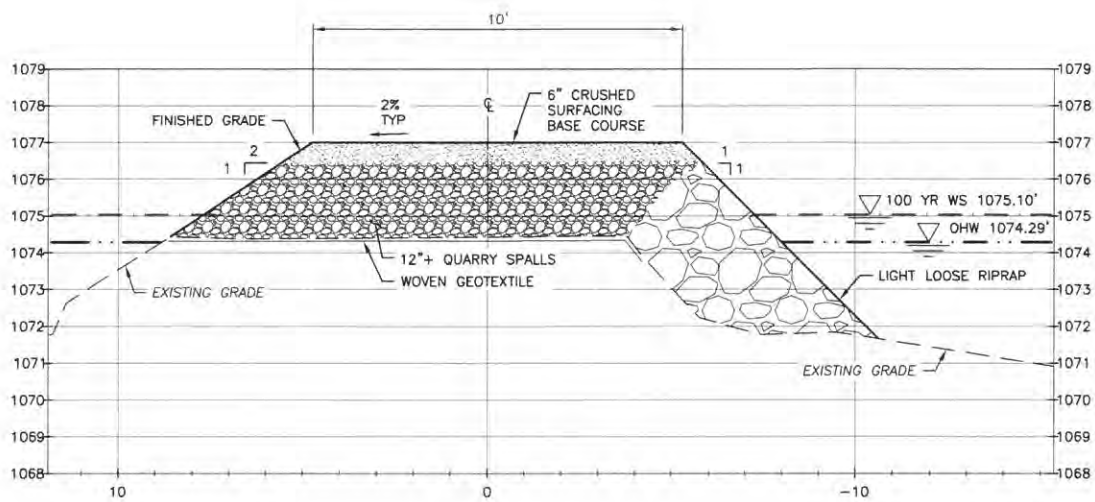


SECTION E  
SCALE: 1" = 5'



SECTION F  
SCALE: 1" = 5'

REFERENCE NUMBER:  
 APPLICANT NAME:  
 WASHINGTON DEPT. of FISH & WILDLIFE  
 PROPOSED PROJECT:  
 FOOTBRIDGE REPLACEMENTS  
 LOCATION: ROCKY FORD CREEK  
 SHEET 10 OF 11 DATE: 10/19/2016



SECTION G  
 SCALE: 1" = 5' 8 | 11

REFERENCE NUMBER:  
 APPLICANT NAME:  
 WASHINGTON DEPT. of FISH & WILDLIFE  
 PROPOSED PROJECT:  
 FOOTBRIDGE REPLACEMENTS  
 LOCATION: ROCKY FORD CREEK  
 SHEET 11 OF 11 DATE: 10/19/2016