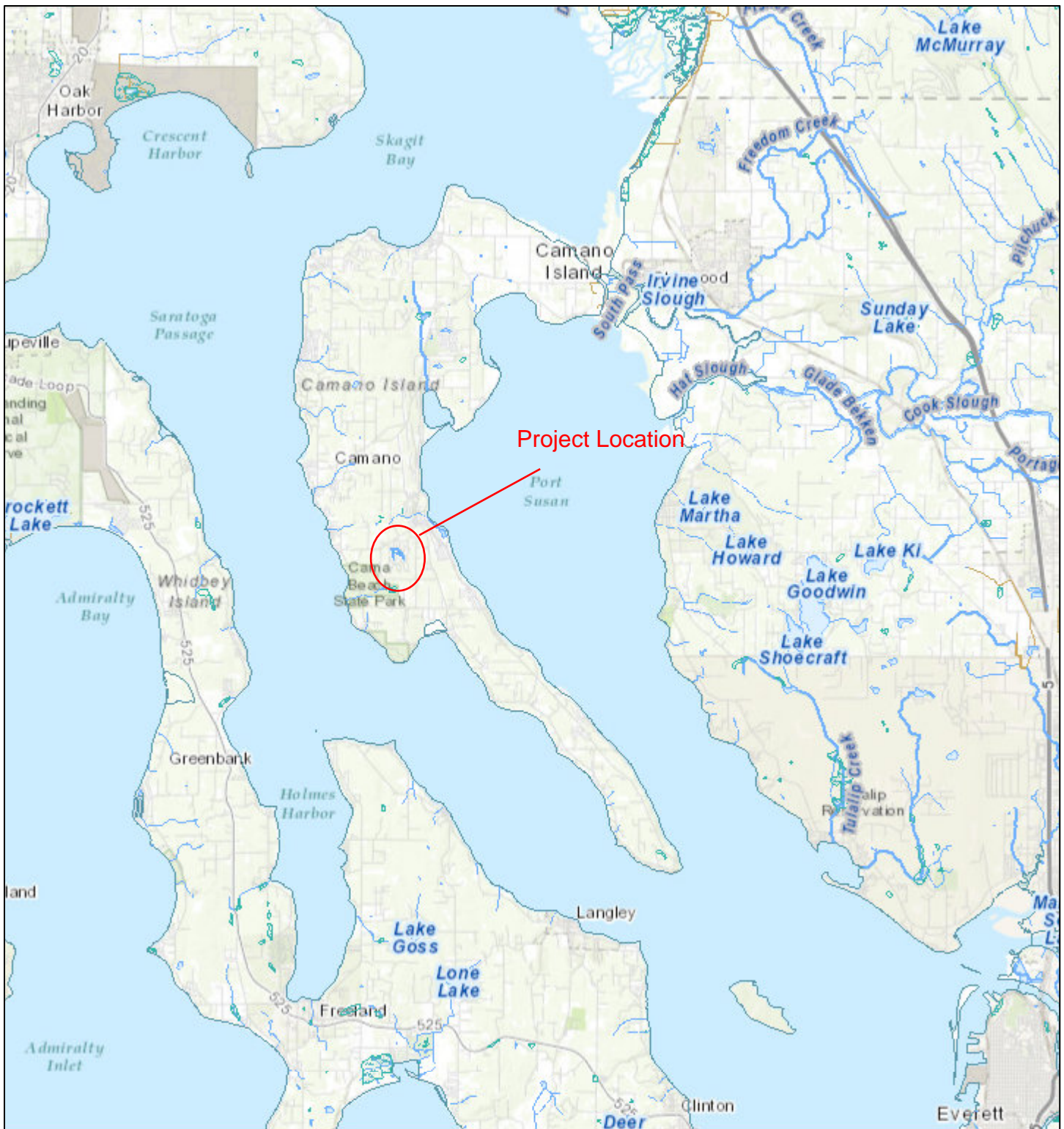
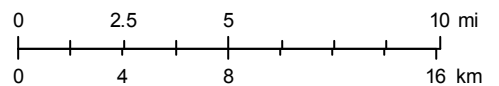


# LostLk2



January 19, 2017

1:288,895





USGS/NHD  
Sources: Esri, HERE, DeLorme, Intermap, increment P Corp., GEBCO, USGS, FAO, NPS, NRCAN, GeoBase, IGN, Kadaster NL, Ordnance Survey, Esri Japan, METI, Esri China (Hong Kong), swisstopo, MapmyIndia, © OpenStreetMap contributors, and the GIS User Community

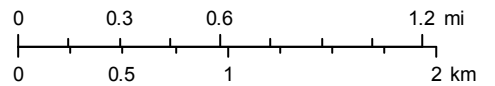
# LostLk1



January 19, 2017

1:36,112

-  Township
-  Section



USGS/NHD  
Sources: Esri, HERE, DeLorme, Intermap, increment P Corp., GEBCO, USGS, FAO, NPS, NRCAN, GeoBase, IGN, Kadaster NL, Ordnance Survey, Esri Japan, METI, Esri China (Hong Kong), swisstopo, MapmyIndia, © OpenStreetMap contributors, and the GIS User Community



Lost Lake Property Owners' Association



Lake Dr

W Birch Ln

Graham Dr

Graham Dr

S Ridge Dr

Lake Dr

Lake Dr

Lost Lake

Bella Di Terra Organic Skin Cr



Graham Dr

Lake Dr

Cypress Ln

S Silver Fir Dr

Poplar Ln

Lake Dr

S

