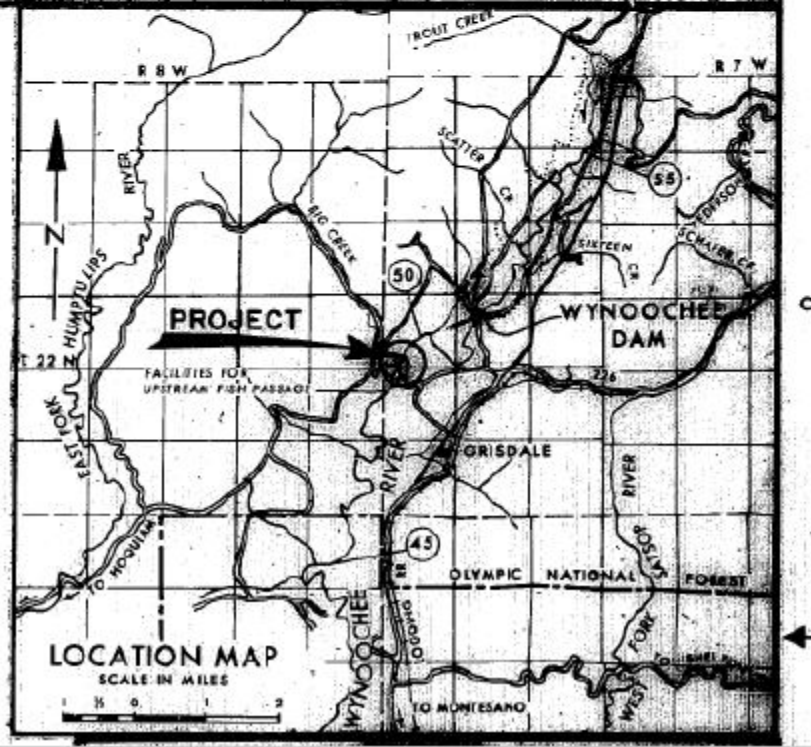
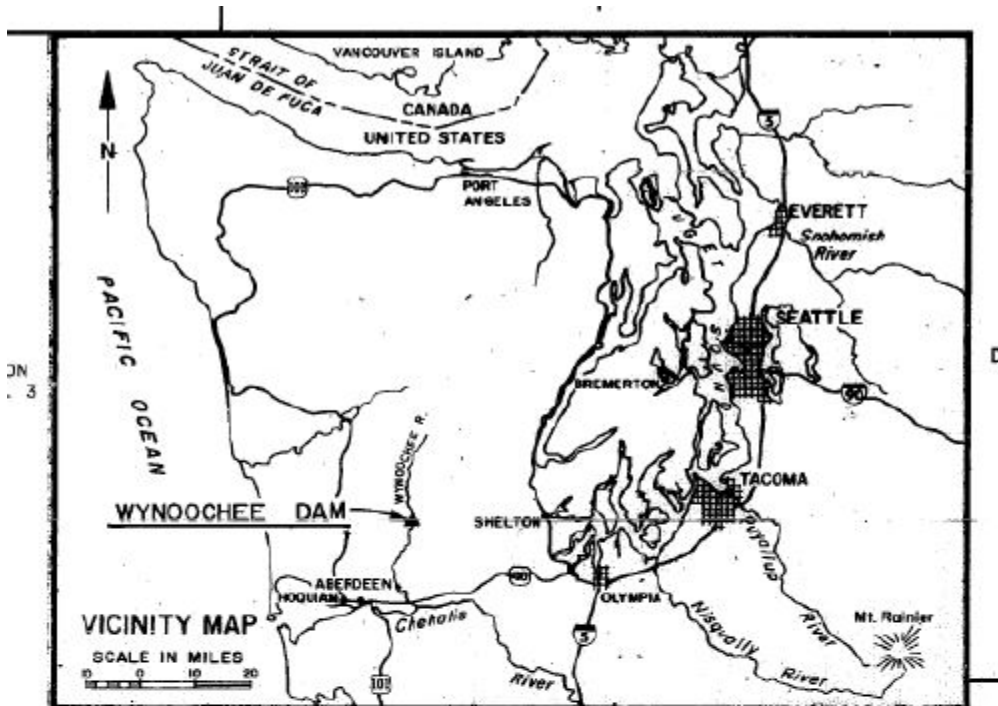
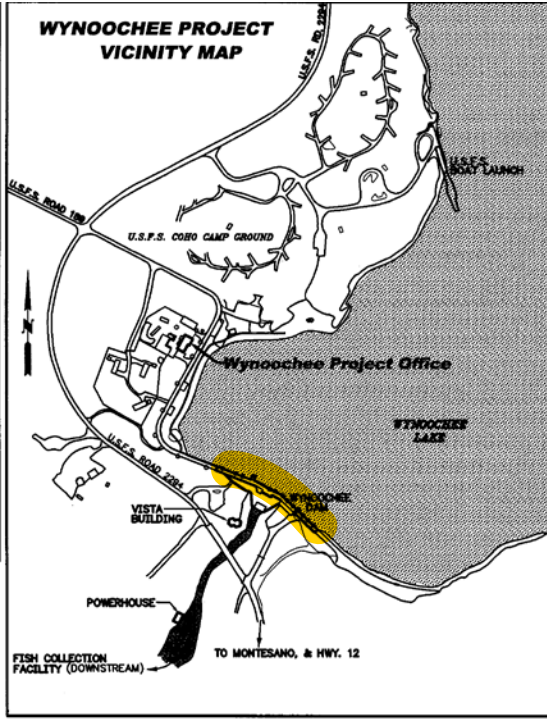
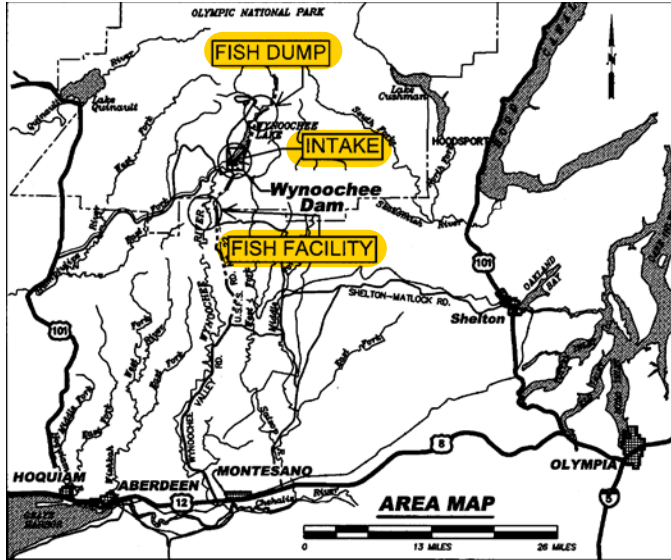


DN
3





DIRECTIONS

FROM TACOMA, TRAVEL SOUTH ON I-5 TO OLYMPIA. TAKE THE HWY. 8 (OCEAN BEACHES) EXIT AND TRAVEL WEST APPROXIMATELY 45 MILES (JUST PAST MONTESANO). TURN RIGHT AT THE DEVONSHIRE ROAD EXIT ONTO WYNOOCHEE VALLEY ROAD AND TRAVEL APPROXIMATELY 36 MILES TO THE WYNOOCHEE PROJECT.



Wynoochee River Project
T A C O M A P O W E R



Fish Release Site

Wynoochee Dam RM ~50

Wynoochee Powerhouse

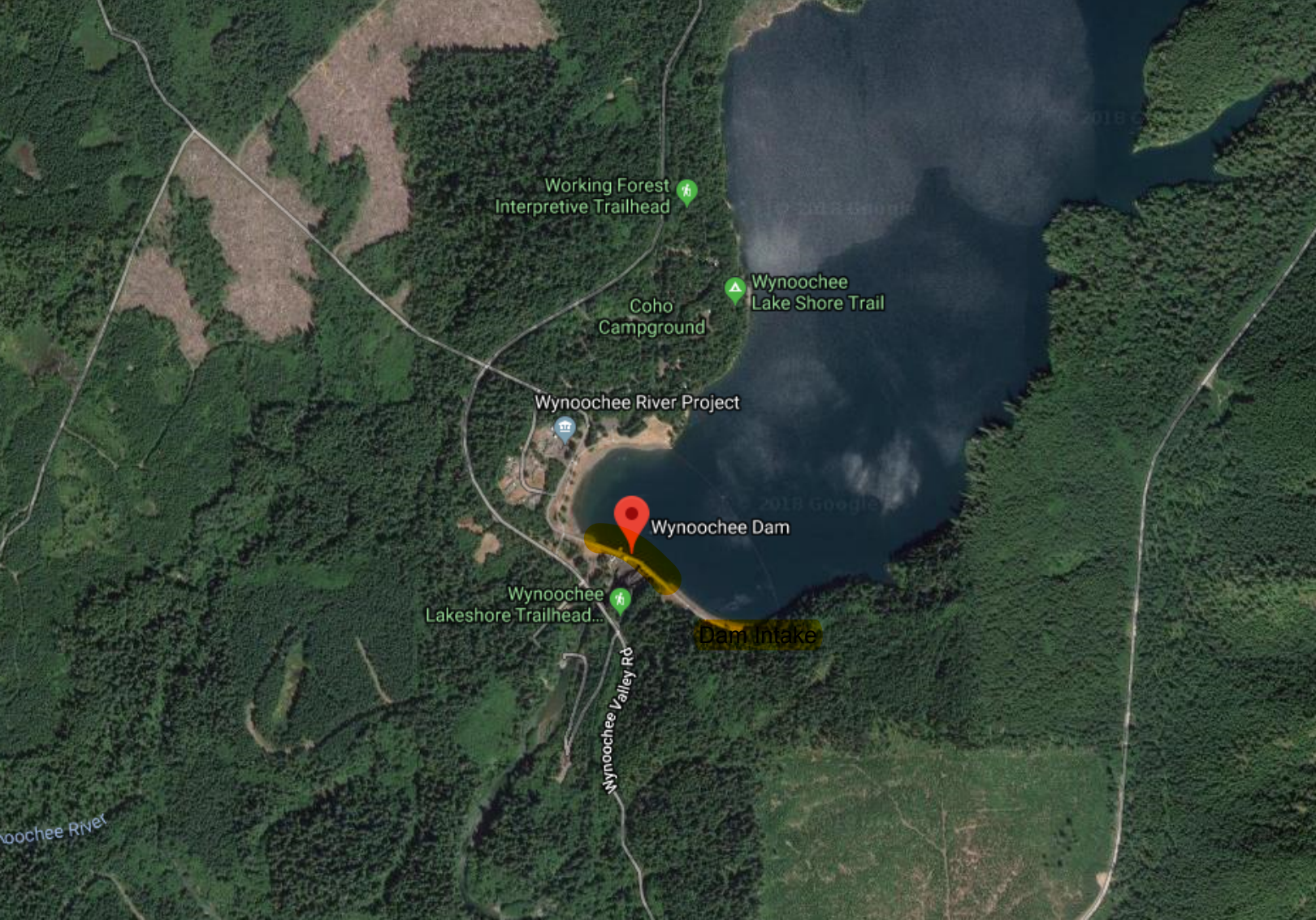
Wynoochee Fish Collection Facility

USGS 12035400 Guage near Grisdale



Trout Creek

← Fish Release Site



Working Forest Interpretive Trailhead



Wynoochee Lake Shore Trail



Coho Campground

Wynoochee River Project



Wynoochee Dam



Wynoochee Lakeshore Trailhead...



Dam Intake

Wynoochee Valley Rd

Wynoochee River



NF-2389

NF-2284

Wynoochee Fish Collection Facility

Wynoochee Powerhouse

USGS 12035400 Gauge near Gridale

Wynoochee Dam RM ~50

NF-22

Wynoochee Valley Rd