

**NOTES:**

Residential density is indicated by a number or letter

e.g. 6 = 1 unit per 6 acres  
 N = Natural = 1 unit per parcel of record  
 C = Community = 1 unit per parcel of record unless partially covered (see S.U.C.C. 16.30.020(1))  
 670 Indefinite Washington Department of Natural Resources Trust Land Management Plan

The Shoreline Management Act and the Shoreline Master Program (S.M.P. 16.50) apply to all shorelines 200 feet landward of the ordinary high water mark (OHWM) and seawards viewed of that line.

Where a dual designation is shown, the first designation applies landward of the OHWM, the second from the OHWM to the line of extreme low tide (ELT), and the Aquatic environment applies seaward of the ELT line.

All small islands, rocks, and reefs whose designations are not shown on this map are designated Community B in private ownership, or Natural if they are public ownership.

Lake shoreline designations apply 200 feet landward from the ordinary high water mark, and Aquatic applies before that line.

Shoreline setbacks are controlled by upland densities. There are no separate shoreline setbacks.

\*Another File Number (AFN): 2007 003001, 2007 003002, 2007 071185, 2007 071186, and 2007 071187

**Shoreline Designations**

- C - Community
- N - Natural
- S.M.P. - Parks, Marinas and Marine Transportation
- R - Road
- R.P. - Road Front Porch
- R.P.P. - Road Front Porch/Platform
- R - Road Right-of-Way
- R.L. - Road Right-of-Way/Leasehold
- U - Urban

**Key**

- Beach
- Dredge
- Sandbar/Dry Aqueduct (10-20-04)
- Salt Algae Tether Control District
- Composite Overlay Policy (Local Ordinances)

**Designations**

- Agricultural Reserve (AR)
- Community (C)
- State of Public Harbor
- Public Harbor for Agricultural (A)
- Public Harbor Unincorporated (UH)
- Forest Reserve (FR)
- State Natural Beach (SNB)
- Island (I)
- Road Front Porch (RFP)
- Road Front Porch/Platform (RFP/P)
- Road Right-of-Way (R)
- Road Right-of-Way/Leasehold (R/L)

PROJECT	DATE	BY	CHECKED	DATE	BY
DESIGNED BY COUNTY ENGINEER	08/15/07	[Signature]	[Signature]	08/15/07	[Signature]
APPROVED BY COUNTY ENGINEER	08/15/07	[Signature]	[Signature]	08/15/07	[Signature]
APPROVED BY COUNTY ENGINEER	08/15/07	[Signature]	[Signature]	08/15/07	[Signature]

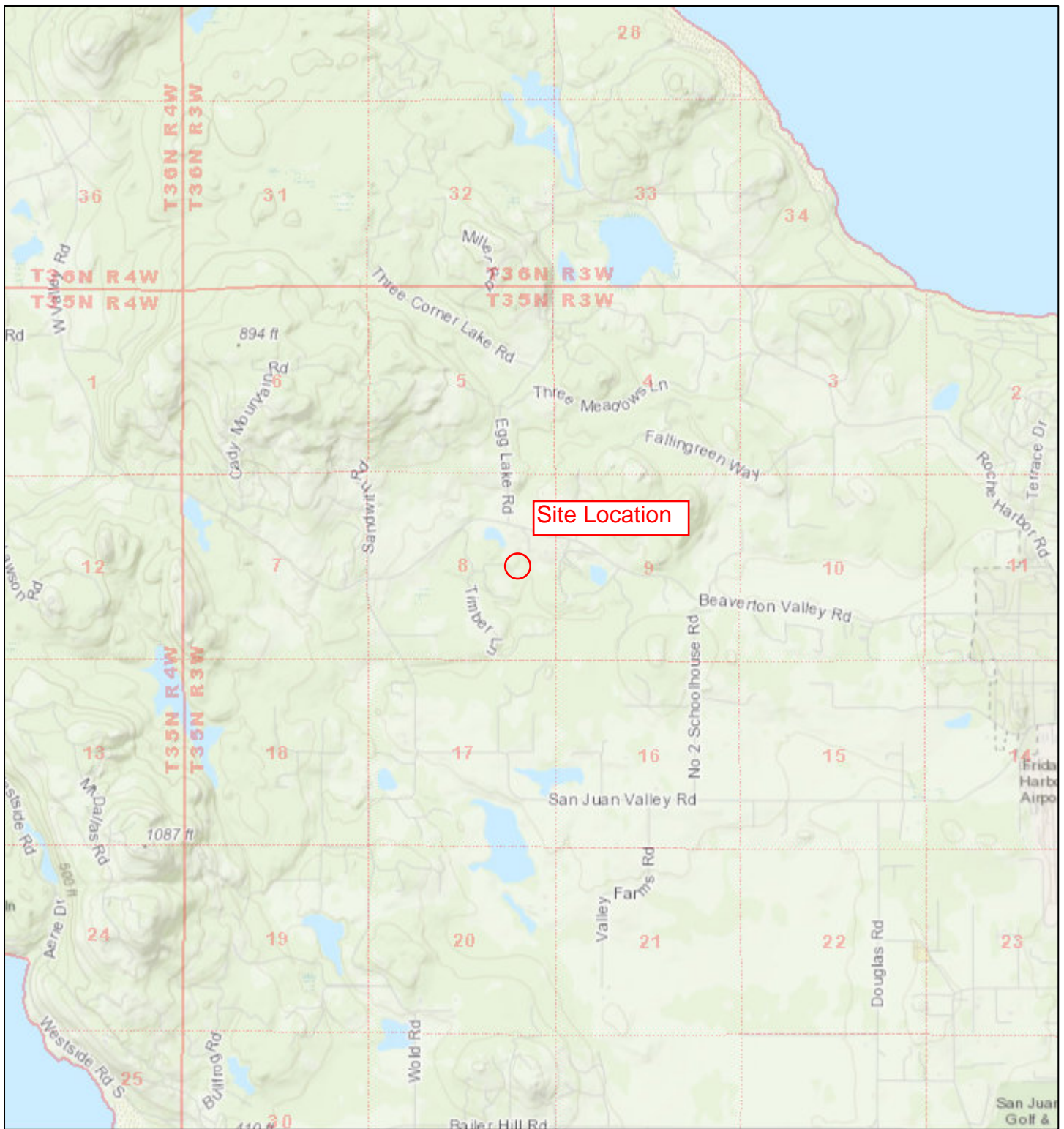
David Geist  
 221 Private Place  
 Friday Harbor, wa. 98250

**Figure 1**

Comprehensive Plan  
 Land Use and Shoreline Master Program Designations  
 District 1  
 San Juan County, Washington



Drawn By: Nick Papp  
 Date: 9/11  
 Sheet: 2/16

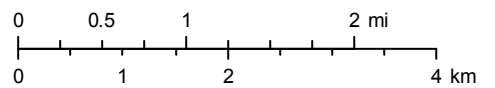
# Geist Site Location



June 11, 2018

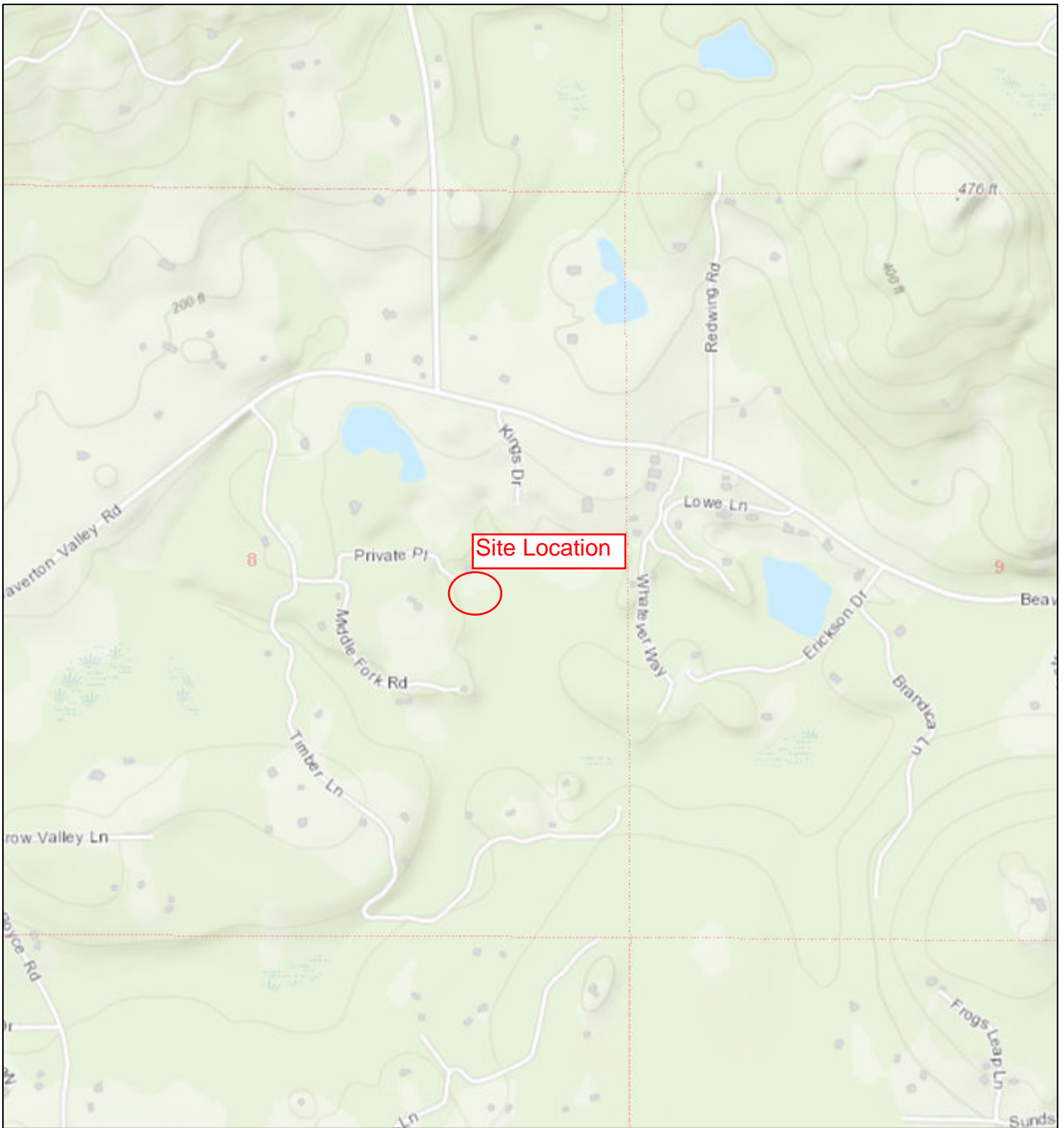
1:72,224

-  Township
-  Section





Sources: Esri, HERE, Garmin, Intermap, increment P Corp., GEBCO, USGS, FAO, NPS, NRCAN, GeoBase, IGN, Kadaster NL, Ordnance Survey, Esri Japan, METI, Esri China (Hong Kong), swisstopo, © OpenStreetMap contributors, and the GIS User Community

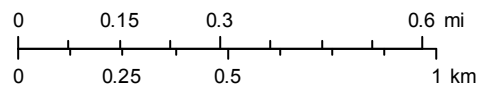
# Geist Site Location



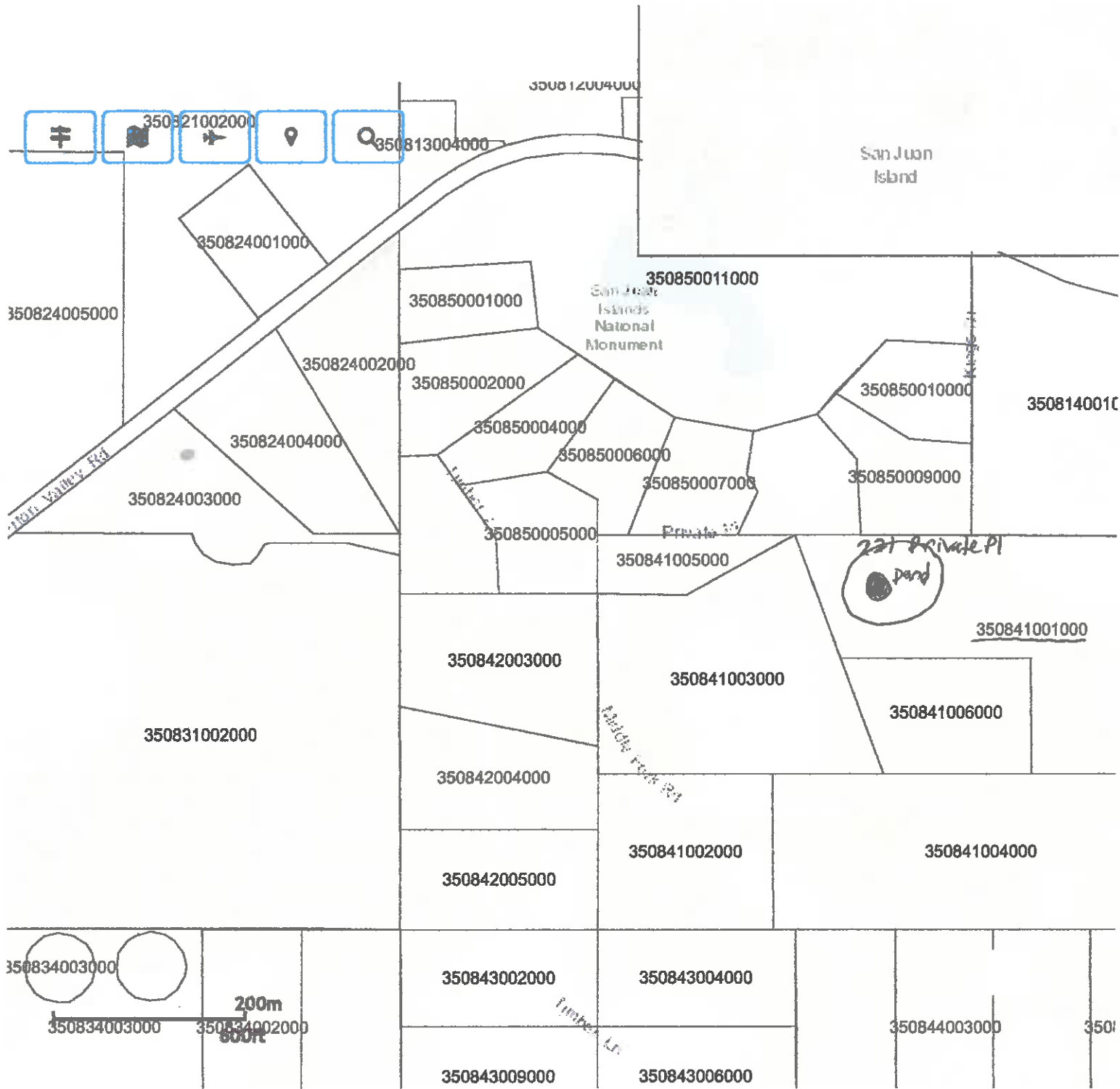
June 11, 2018

1:18,056

-  Township
-  Section



Sources: Esri, HERE, Garmin, Intermap, increment P Corp., GEBCO, USGS, FAO, NPS, NRCAN, GeoBase, IGN, Kadaster NL, Ordnance Survey, Esri Japan, METI, Esri China (Hong Kong), swisstopo, © OpenStreetMap contributors, and the GIS User Community



David Geist  
 221 Private Place  
 Friday Harbor, wa. 98250