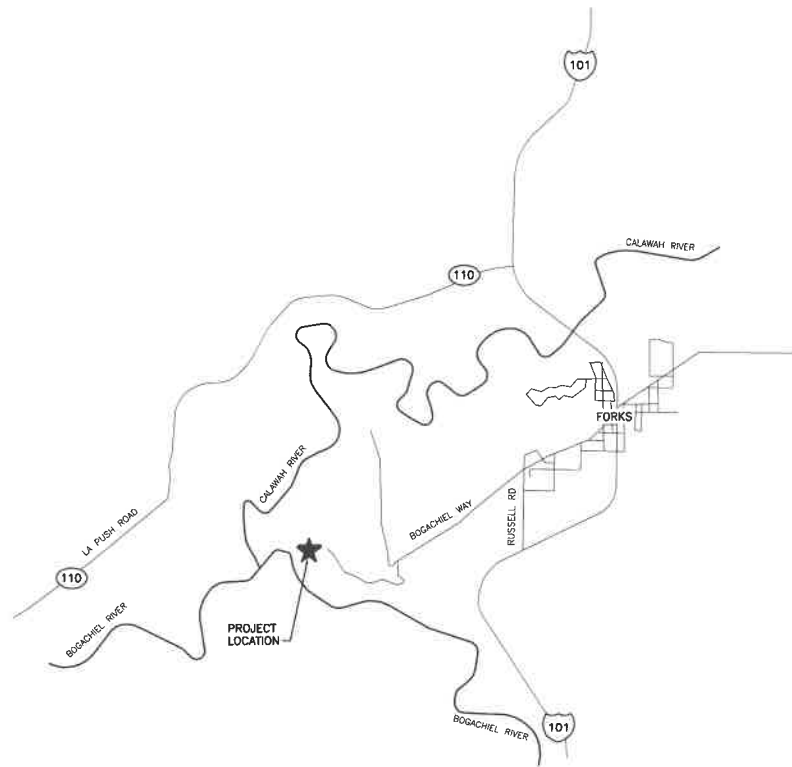




STATE MAP
NOT TO SCALE



VICINITY MAP
NOT TO SCALE

WASHINGTON STATE
DEPARTMENT OF FISH AND WILDLIFE

SYM	DATE	REVISION	BY
APPROVED FOR CONSTRUCTION			
CHIEF ENGINEER	DATE	DRAWN BY	DATE
PROGRAM	DATE	DATE	6-22-18

0 1"
BAR MEASURES
ONE INCH ON
ORIGINAL DRAWINGS

BOGACHIEL HATCHERY
ROUND PONDS & RACEWAY
STATE & VICINITY MAP

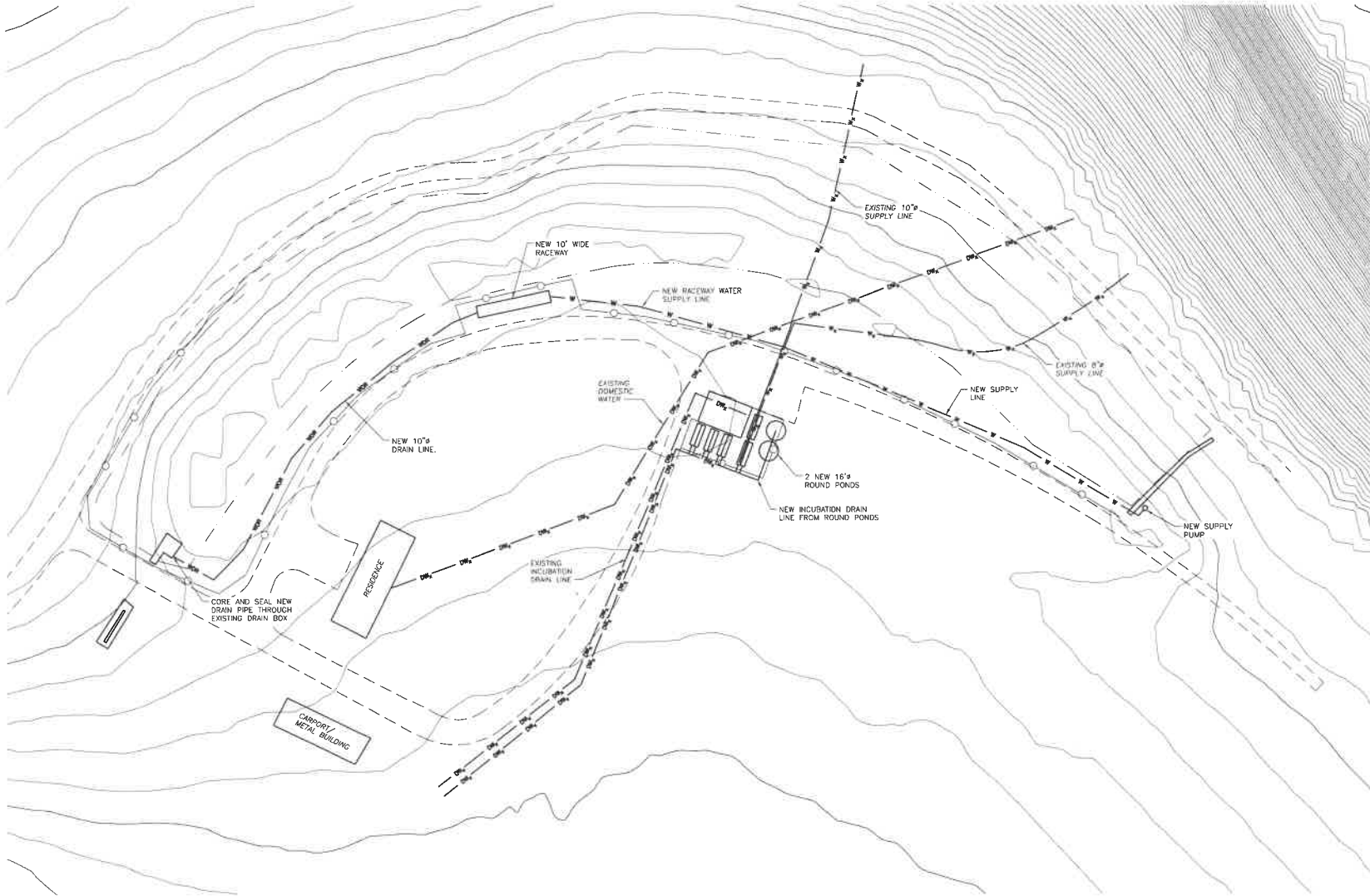
PROJECT NO.
CMH137:18-1

SHEET OF
1 7

NOT APPROVED FOR
CONSTRUCTION



- NOTES:**
1. ALL UTILITIES IN THE VICINITY OF WORK AREA SHALL BE LOCATED PRIOR TO CONSTRUCTION.
 2. NEW PIPES SHALL NOT EXCEED 12 INCH DIAMETER



SITE PLAN
SCALE: 1" = 40'±

WASHINGTON STATE
DEPARTMENT OF FISH AND WILDLIFE

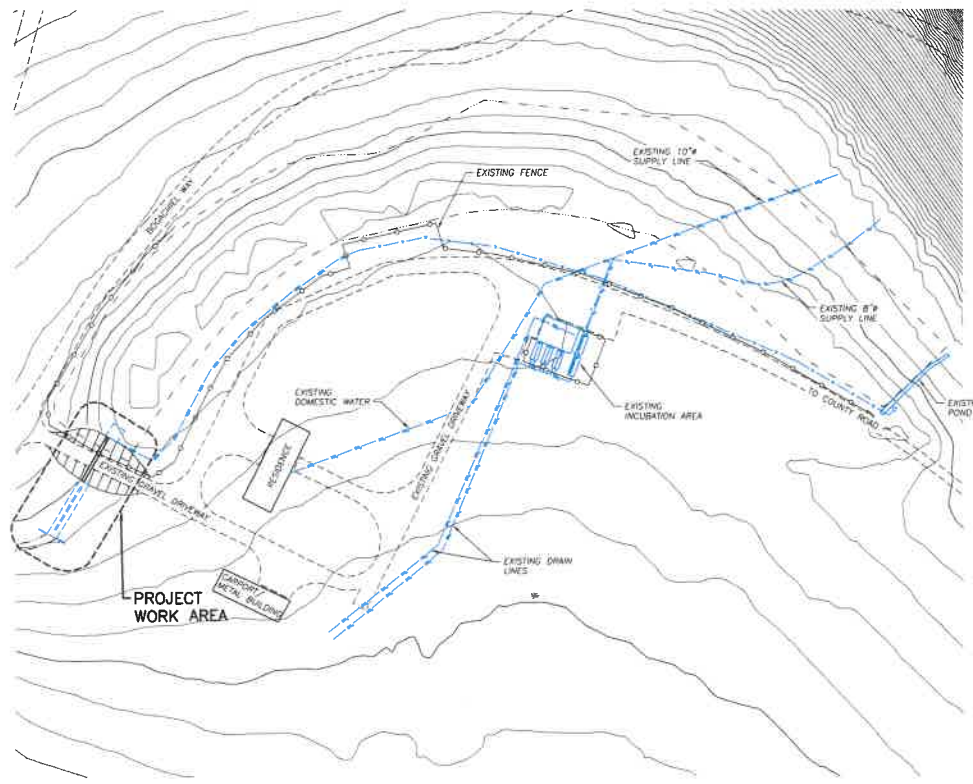
SYM	DATE	REVISION	BY

NOT APPROVED FOR CONSTRUCTION

0" = 1"
BAR MEASURES ONE INCH ON ORIGINAL DRAWINGS
DESIGNED BY: L. SAIER
CHECKED BY: N. WHITE
DRAWN BY: N. WHITE
DATE: 6-19-18

BOGACHIEL HATCHERY
ROUND PONDS & RACEWAYS
EXISTING & PROPOSED SITE PLAN

PROJECT NO. **CM:H137:18-1**
SHEET **2** OF **7**

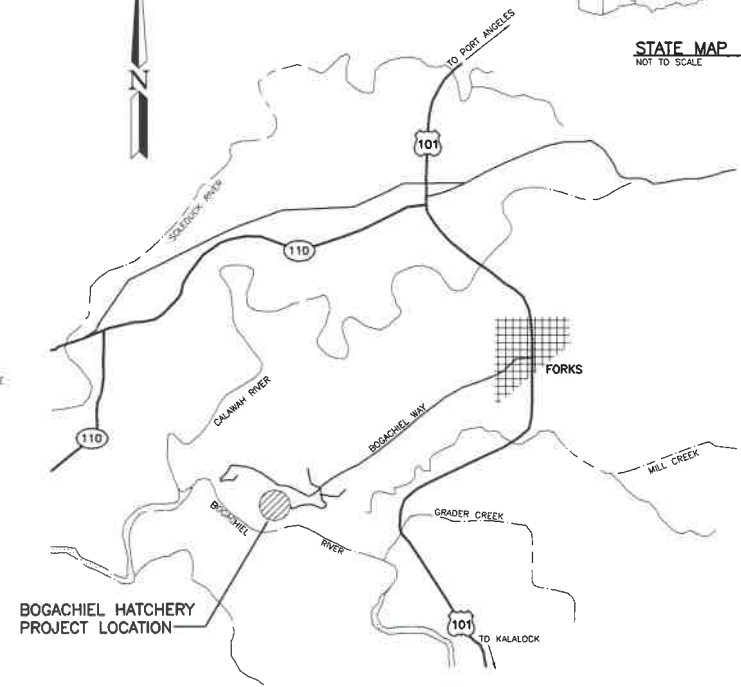


EXISTING SITE PLAN
NOT TO SCALE

PROJECT LOCATION



STATE MAP
NOT TO SCALE



BOGACHIEL HATCHERY
PROJECT LOCATION

VICINITY MAP
NOT TO SCALE

PROPERTY INFORMATION:	
ADDRESS:	2944 BOGACHIEL WAY FORKS, WA, 989331
COUNTY:	CLALLAM
GEOGRAPHIC ID:	1328182402000000
PROPERTY ID:	6514
TOWNSHIP:	28N
RANGE:	13W
SECTION:	18
LEGAL:	TX# 4089 & EASE SENW 1.65A

WASHINGTON STATE
DEPARTMENT OF FISH AND WILDLIFE

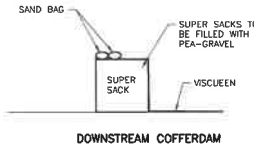
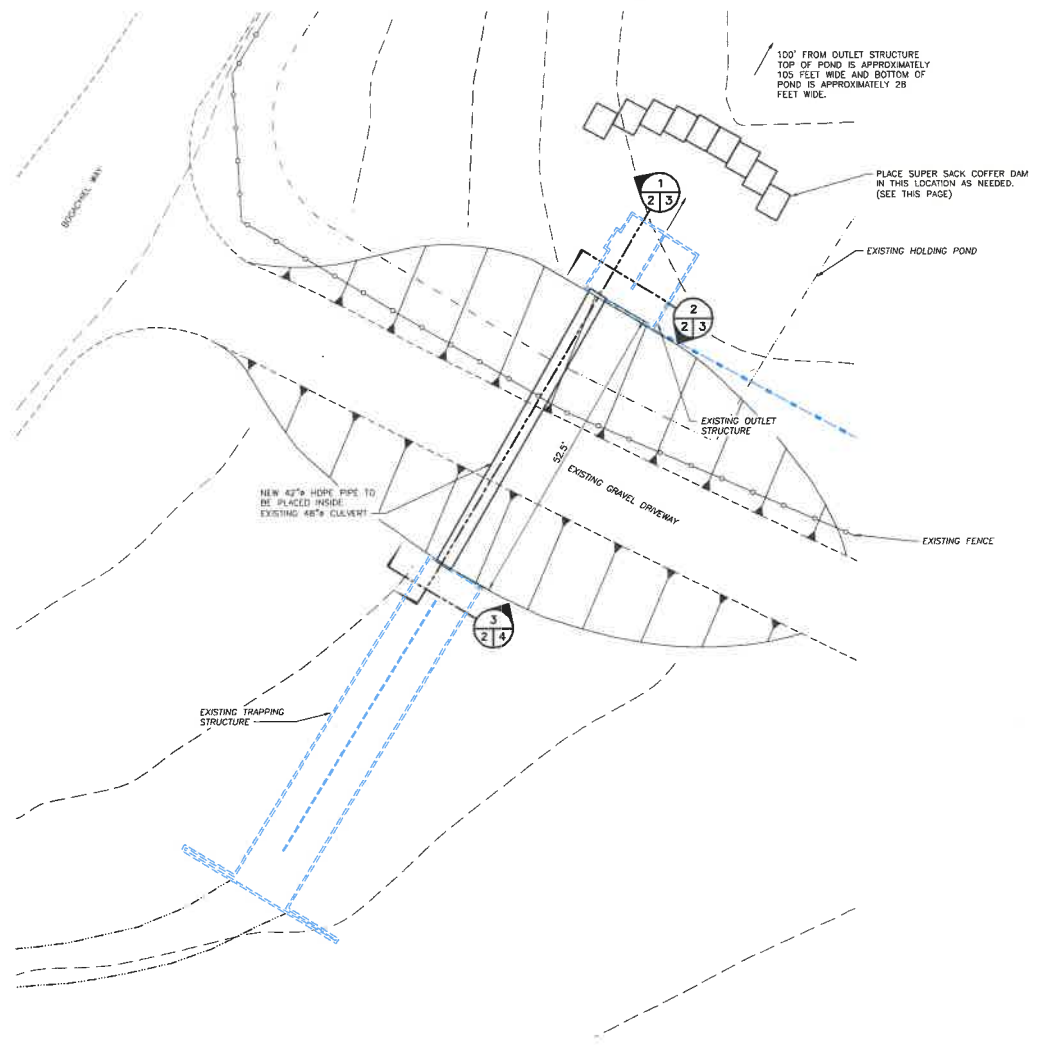
SYM	DATE	REVISION	BY
APPROVED FOR CONSTRUCTION			
DESIGNED BY	CHECKED BY		
DRAWN BY S. ASHLER	DATE: 07-13-18		

0 1"
BAR MEASURES
ONE INCH ON
ORIGINAL DRAWINGS

BOGACHIEL - HATCHERY
DAM REPAIR
STATE, SITE PLAN, AND
VICINITY MAPS

PROJECT NO.	CM:H137:18-2
SHEET	OF
1	4

**NOT APPROVED FOR
CONSTRUCTION**



- NOTES:**
1. THE CONTRACTOR SHALL PREPARE AND SUBMIT FOR APPROVAL: A DETAILED CONSTRUCTION DEWATERING AND SEQUENCING PLAN.
 2. SUPER SACKS OR SAND BAGS TO BE FILLED WITH PEA GRAVEL.
 3. IN-WATER CONSTRUCTION SHALL OCCUR BETWEEN JUNE 15 AND AUGUST.
 4. CONTRACTOR'S ACCESS ROUTE WILL BE SHARED WITH HATCHERY PERSONNEL CONDUCTING NORMAL HATCHERY OPERATIONS DURING CONSTRUCTION ACTIVITY. AT COMPLETION OF WORK, CONTRACTOR SHALL RESTORE SURFACES OF ACCESS ROUTES TO THEIR PRE-CONSTRUCTION CONDITION.
 5. AT COMPLETION OF WORK, CONTRACTOR SHALL CLEAN, RE-GRADE AND RESTORE STAGING AREAS AS REQUIRED TO RESTORE THEM TO THEIR PRE-CONSTRUCTION CONDITION.
 6. CLEAR VEHICULAR ACCESS TO HATCHERY FEATURES SHALL BE MAINTAINED AT ALL TIMES, INCLUDING PONDS, RACEWAYS, BUILDINGS, AND OTHER STRUCTURES.
 7. WORK WITH HATCHERY STAFF FOR THE REMOVAL OF DAM BOARDS.

SUPER STACK
NOT TO SCALE

WORK AREA
NOT TO SCALE

WASHINGTON STATE
DEPARTMENT OF FISH AND WILDLIFE

SYM	DATE	REVISION	BY
APPROVED FOR CONSTRUCTION			
DESIGNED BY	DATE	CHECKED BY	DATE
DRAWN BY	DATE	DATE	DATE
PROGRAM	DATE	DATE	DATE

0 1"
BAR MEASURES
ONE INCH ON
ORIGINAL DRAWINGS

BOGACHIEL - HATCHERY
DAM REPAIR
WORK AREA

PROJECT NO. CM:H137:18-2	
SHEET 2	OF 4

**NOT APPROVED FOR
CONSTRUCTION**