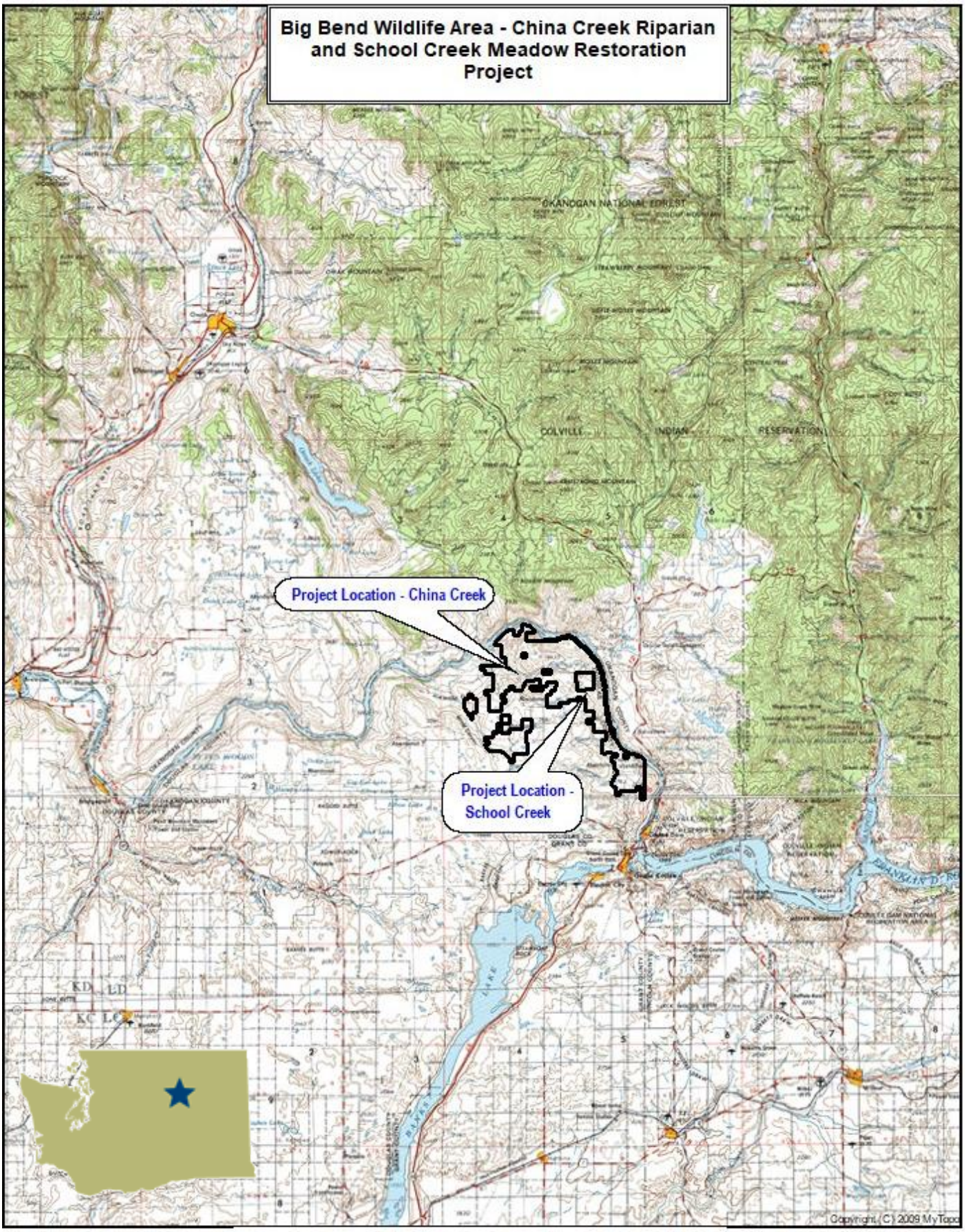

SCALE 1:500000

0 10 20

Miles

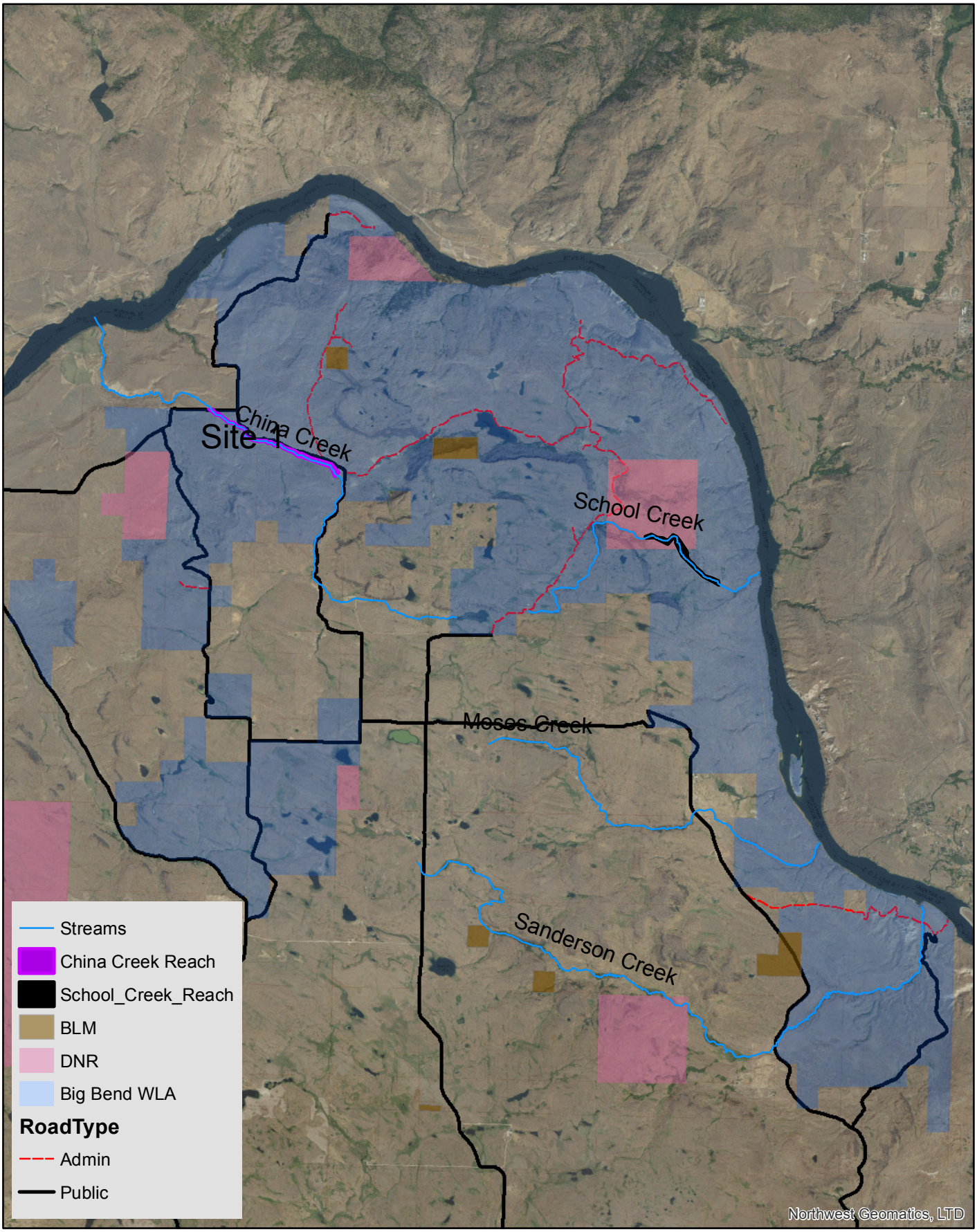
China Creek
Site 1
School Creek
Moses Creek
Sanderson Creek
Streams
China Creek Reach
School_Creek_Reach
BLM
DNR
Big Bend WLA
RoadType
Admin
Public
Northwest Geomatics, LTD

0 2 4 8 Miles

N

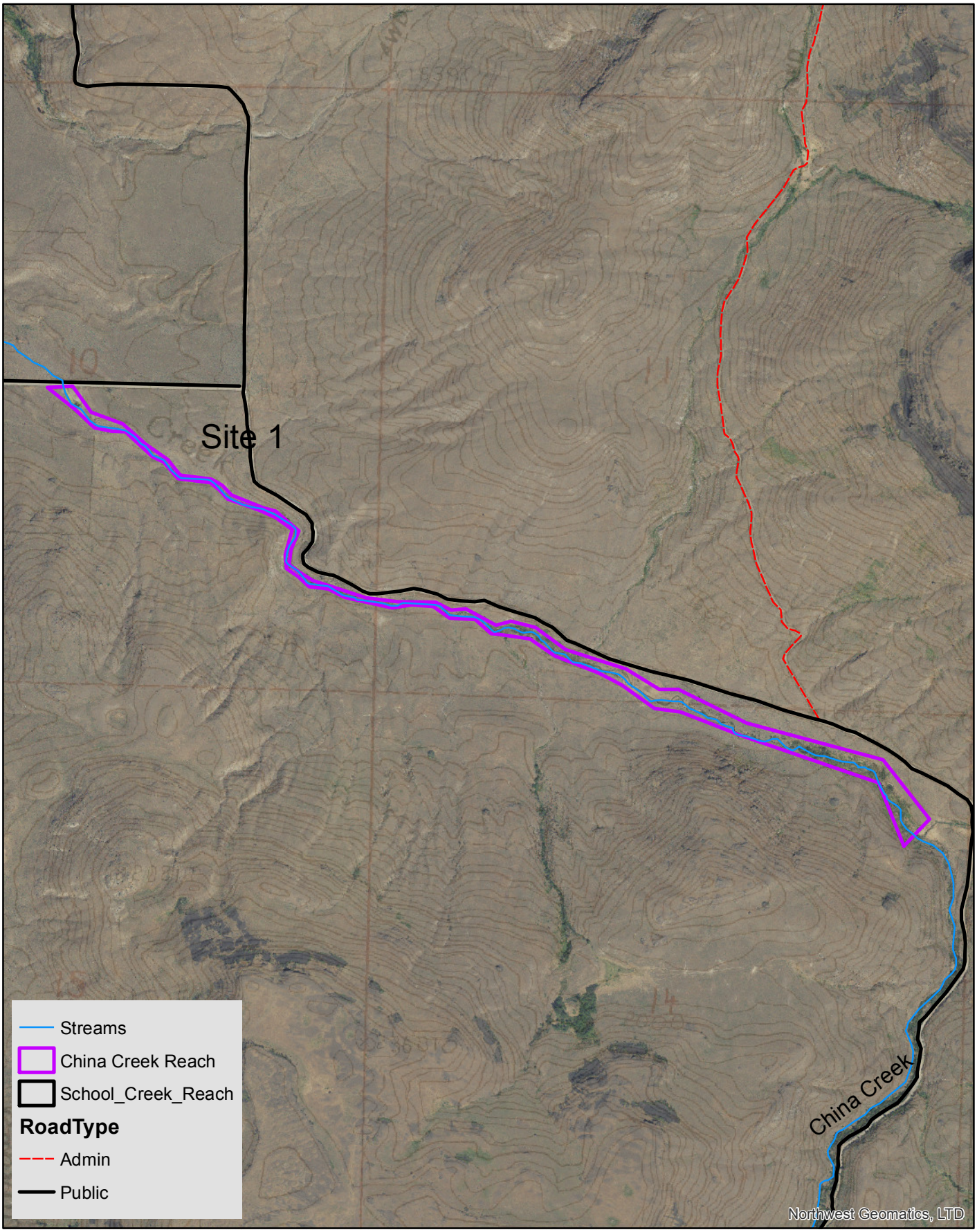

0 0.3 0.6 1.2 Miles

N

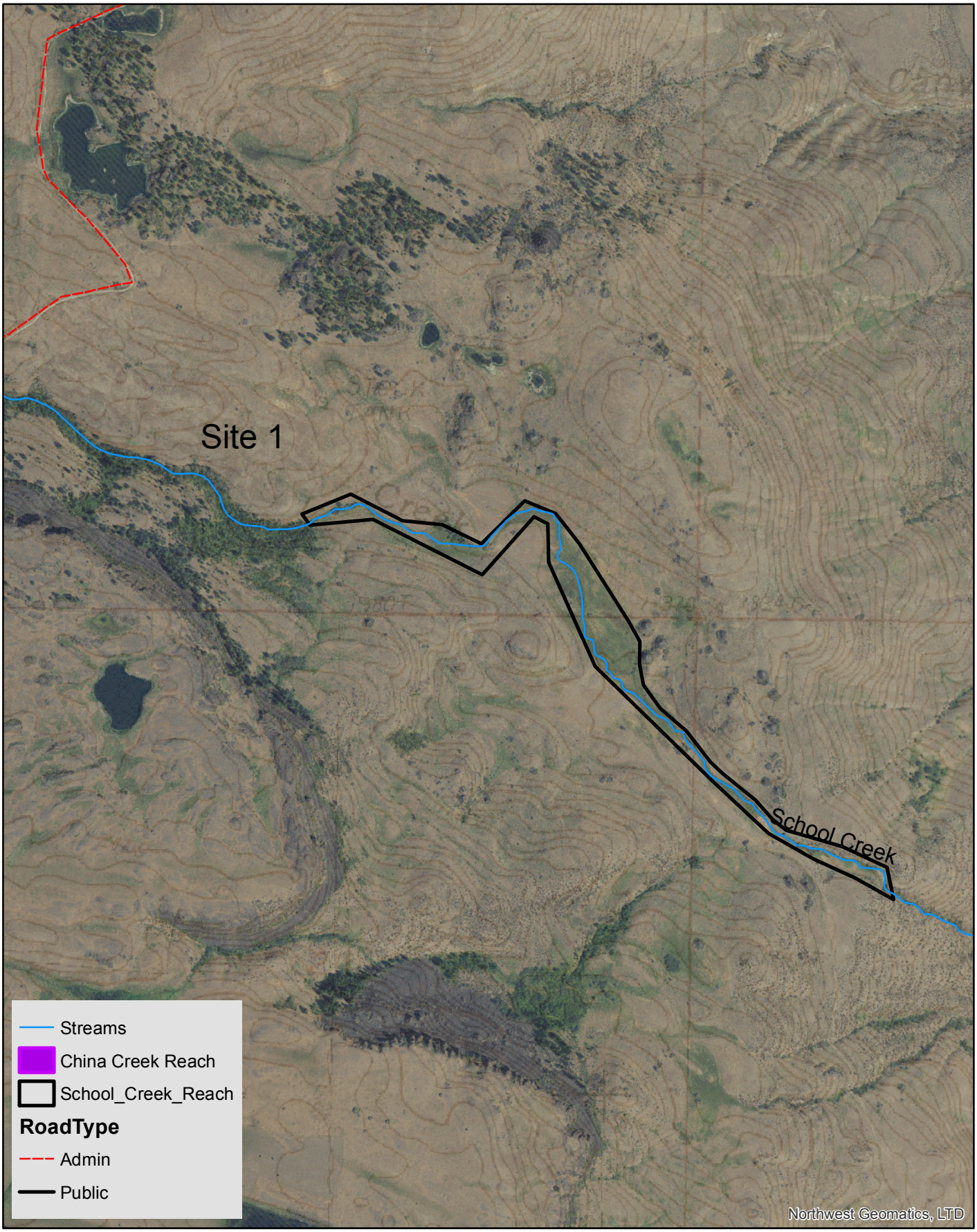

0 0.25 0.5 1 Miles

N

Example of a Zuni Bowl. Photo from Gunnison Basin Climate Working Group.



BEAVER DAM ANALOGUES (BDA)

Postless BDAs

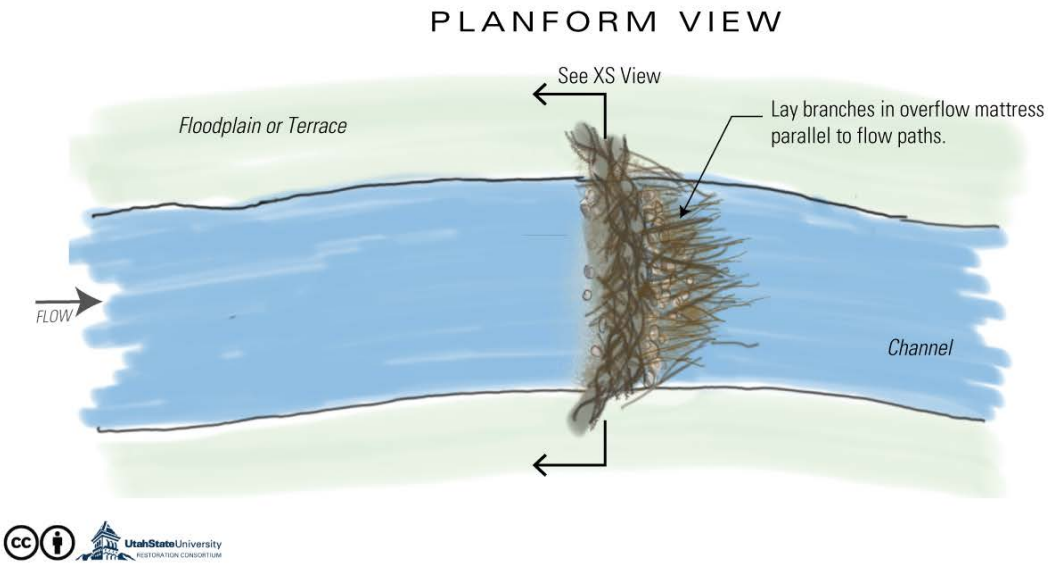

Figure A – Planform schematic of a postless BDA.

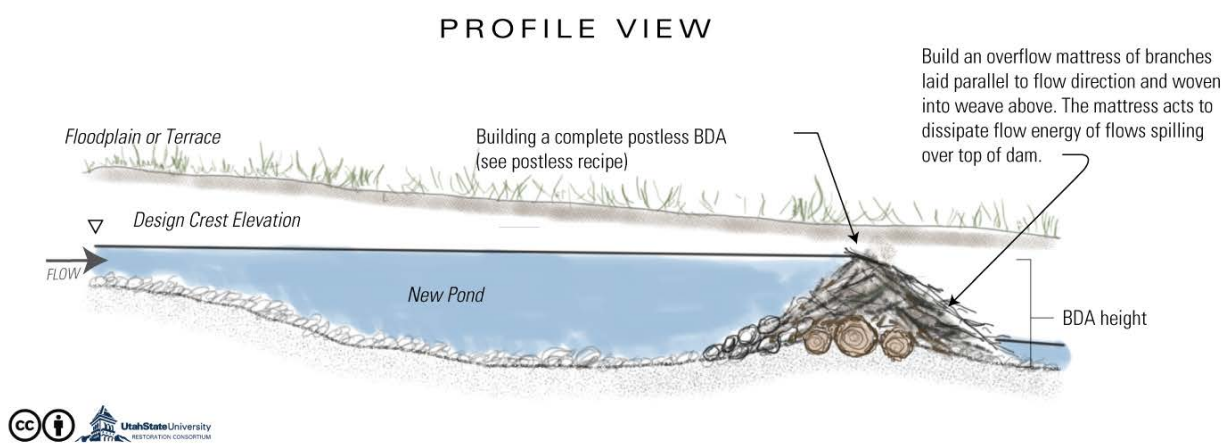

Figure B - Profile schematic of a postless BDA.

Figures from: Wheaton et al. 2019 (In prep). Low-Tech Tools for Process-Based Restoration of Structurally-Starved Riverscapes: Beaver Dam Analogues & Post-Assisted Log Structures. Version 1.0. Utah State University Wheaton Ecogeomorphology & Topographic Analysis Lab. Logan, UT.