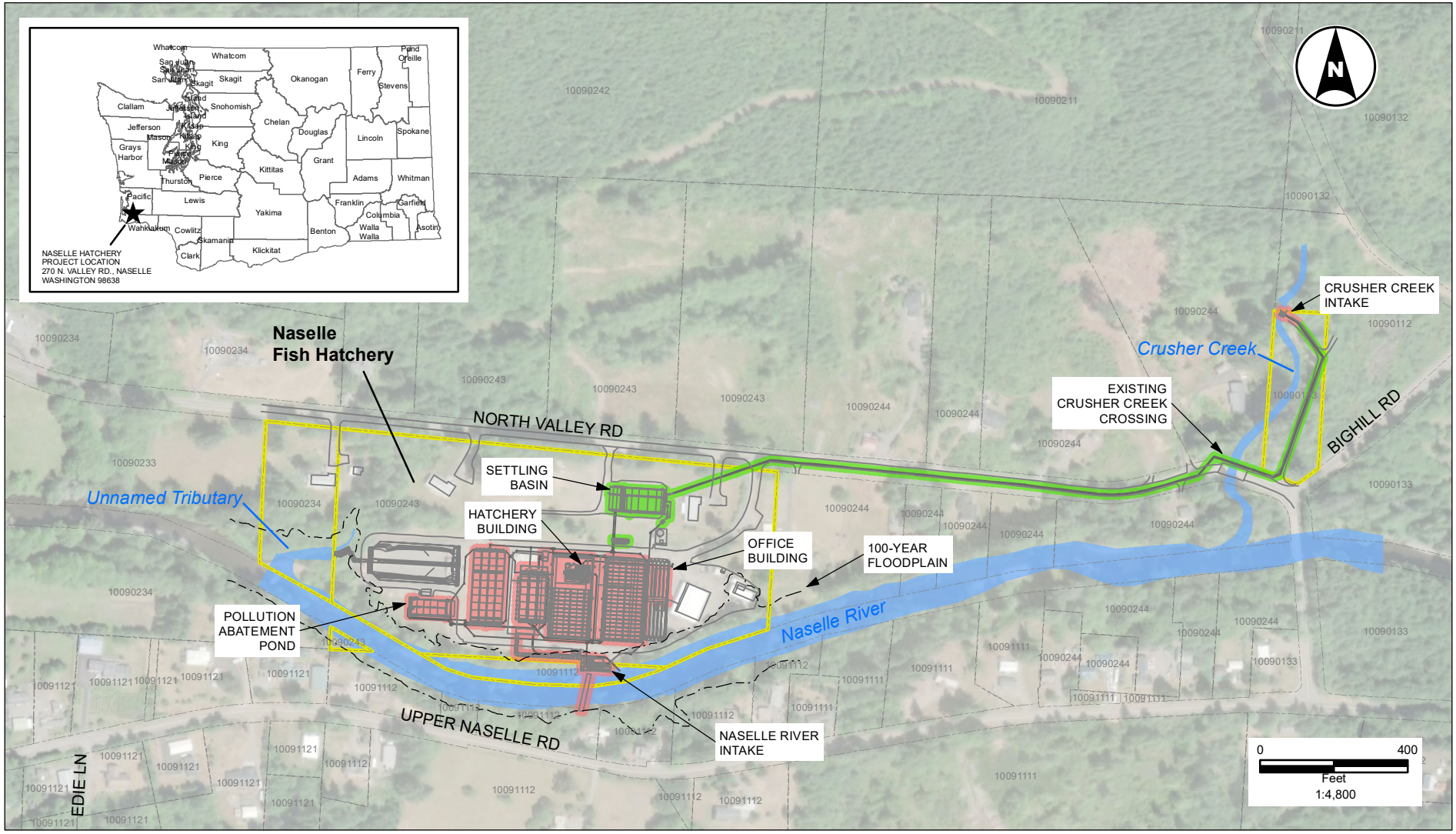

Washington Department of FISH and WILDLIFE

NAD 1983 StatePlane WA
South FIPS 4602 Ft US

Source: Pacific County, Wilson Engineering,
McMillen Jacobs Associates
Imagery: DigitalGlobe August 2017

Legend

Project Implementation

- Phase 1
- Future

State of Washington Parcel

January 2019

Project Phase Map

Naselle Fish Hatchery Renovation Project

Document Path: C:\Users\tjones\Box\GIS\Project_Based\Naselle\Reports\Permit_Support\SEPA Site Plan.mxd

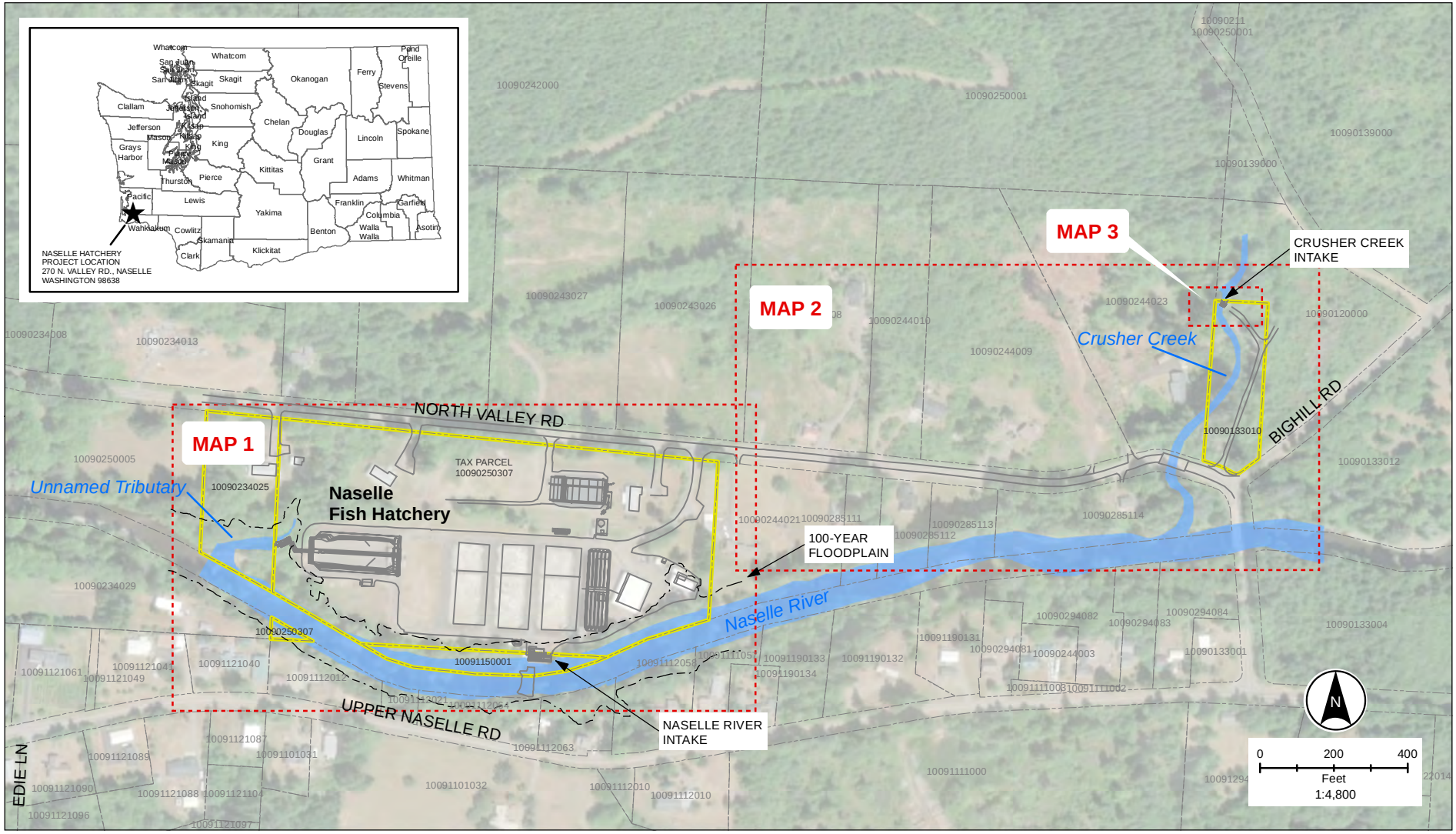

Washington Department of FISH and WILDLIFE

NAD 1983 StatePlane WA
South FIPS 4602 Ft US

Source: Pacific County, Wilson Engineering,
McMillen Jacobs Associates
Imagery: DigitalGlobe August 2017

Legend

- Figure Tile Extent
- State of Washington Parcel

January 2019

Site Plan Index Map

Naselle Fish Hatchery Renovation Project

Document Path: C:\Users\tjones\Box\GIS\Project_Based\Naselle\Reports\Permit_Support\PC Site Plan Index.mxd

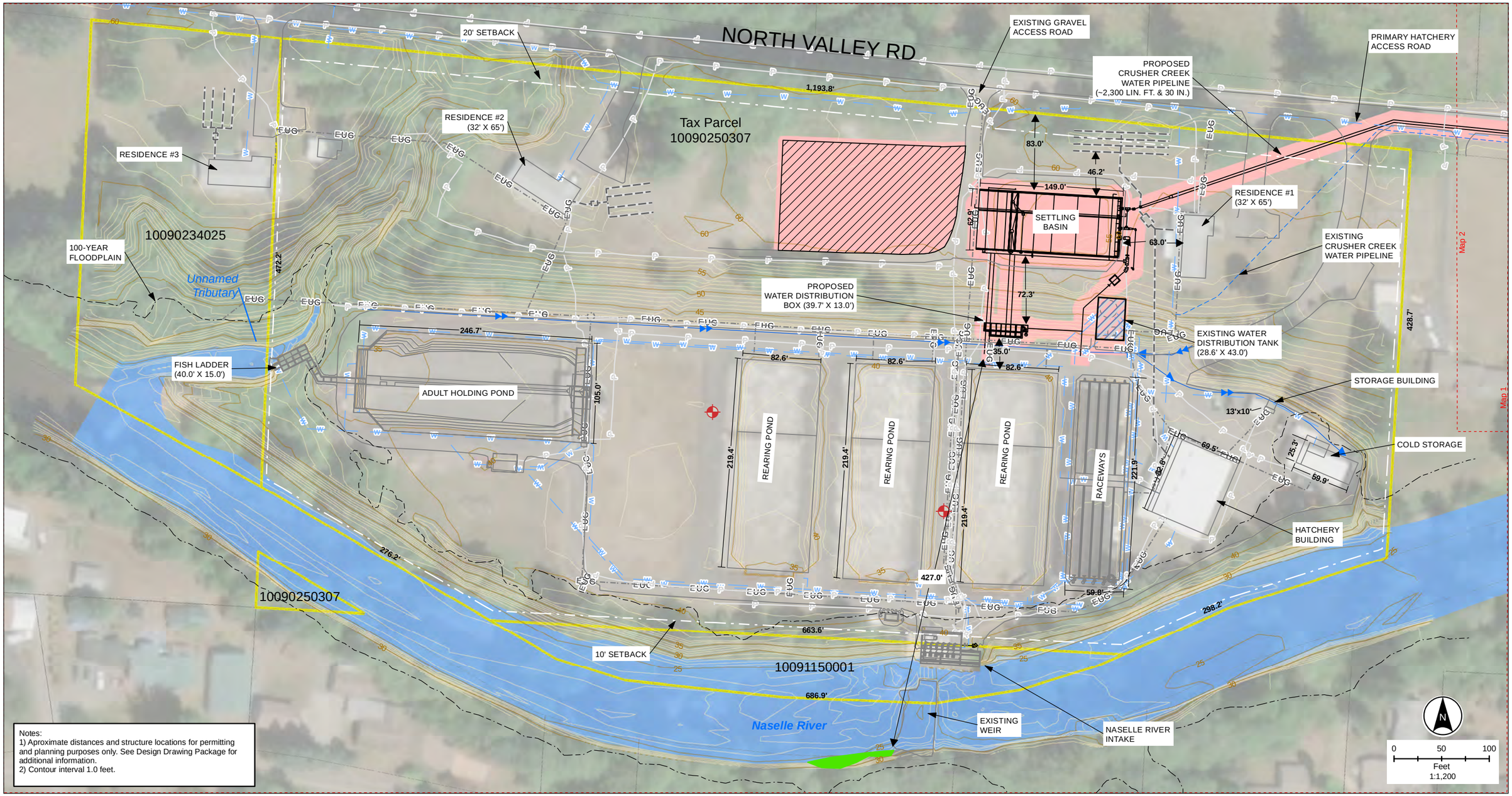

Notes:
1) Aproximate distances and structure locations for permitting and planning purposes only. See Design Drawing Package for additional information.
2) Contour interval 1.0 feet.

Washington Department of FISH and WILDLIFE

NAD 1983 StatePlane WA
South FIPS 4602 Ft US

Source: Pacific County, Wilson Engineering, McMillen Jacobs Associates
Imagery: DigitalGlobe August 2017

Legend

- Delineated Wetland
- Proposed Staging Area
- Demo Area
- State of Washington Parcel
- Proposed Disturbance Area

Existing Utilities

- Power
- Underground Electrical
- Water
- Septic System
- Drainage Ditch
- Resource Protection Monitoring Well

January 2019

Site Plan Map 1

Naselle Fish Hatchery Renovation Project

Document Path: C:\Users\tjones\Box\GIS\Project_Based\Naselle\Reports\Permit_Support\PC Site Plan Detail Pages.mxd

Notes:
1) Aproximate distances and structure locations for permitting and planning purposes only. See Design Drawing Package for additional information.
2) Contour interval 1.0 feet.

Washington Department of FISH and WILDLIFE

NAD 1983 StatePlane WA
South FIPS 4602 Ft US

Source: Pacific County, Wilson Engineering, McMillen Jacobs Associates
Imagery: DigitalGlobe August 2017

Legend

State of Washington Parcel

Proposed Disturbance Area

Existing Utilities

Power

Water

January 2019

Site Plan Map 2

Naselle Fish Hatchery Renovation Project

Document Path: C:\Users\tjones\Box\GIS\Project_Based\Naselle\Reports\Permit_Support\PC Site Plan Detail Pages.mxd

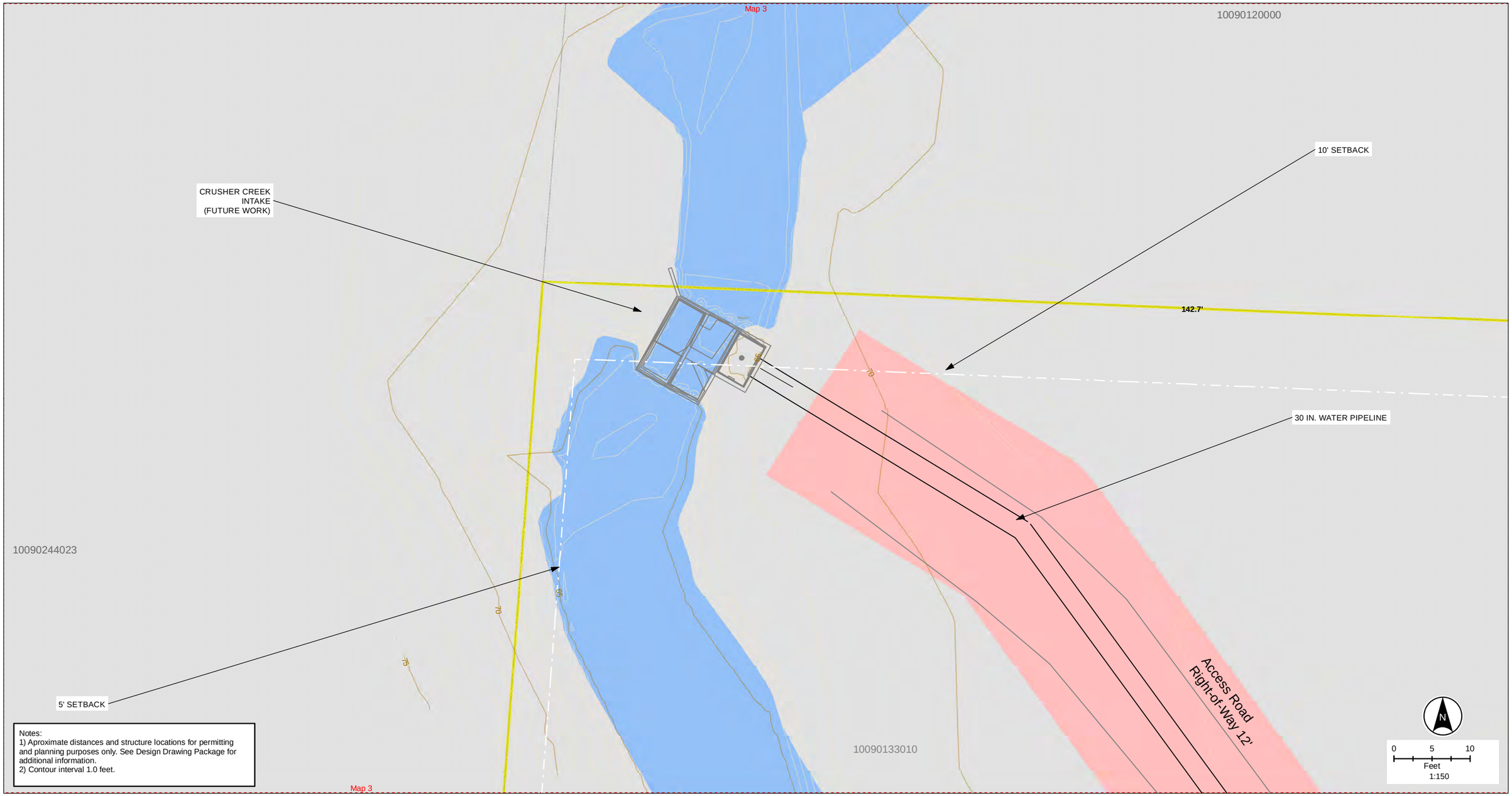

Notes:
1) Aproximate distances and structure locations for permitting and planning purposes only. See Design Drawing Package for additional information.
2) Contour interval 1.0 feet.

Washington Department of FISH and WILDLIFE

NAD 1983 StatePlane WA
South FIPS 4602 Ft US

Source: Pacific County, Wilson Engineering, McMillen Jacobs Associates
Imagery: DigitalGlobe August 2017

Legend

State of Washington Parcel

Proposed Disturbance Area

January 2019

Site Plan Map 3

Naselle Fish Hatchery Renovation Project

Document Path: C:\Users\tjones\Box\GIS\Project_Based\Naselle\Reports\Permit_Support\PC Site Plan Detail Pages.mxd

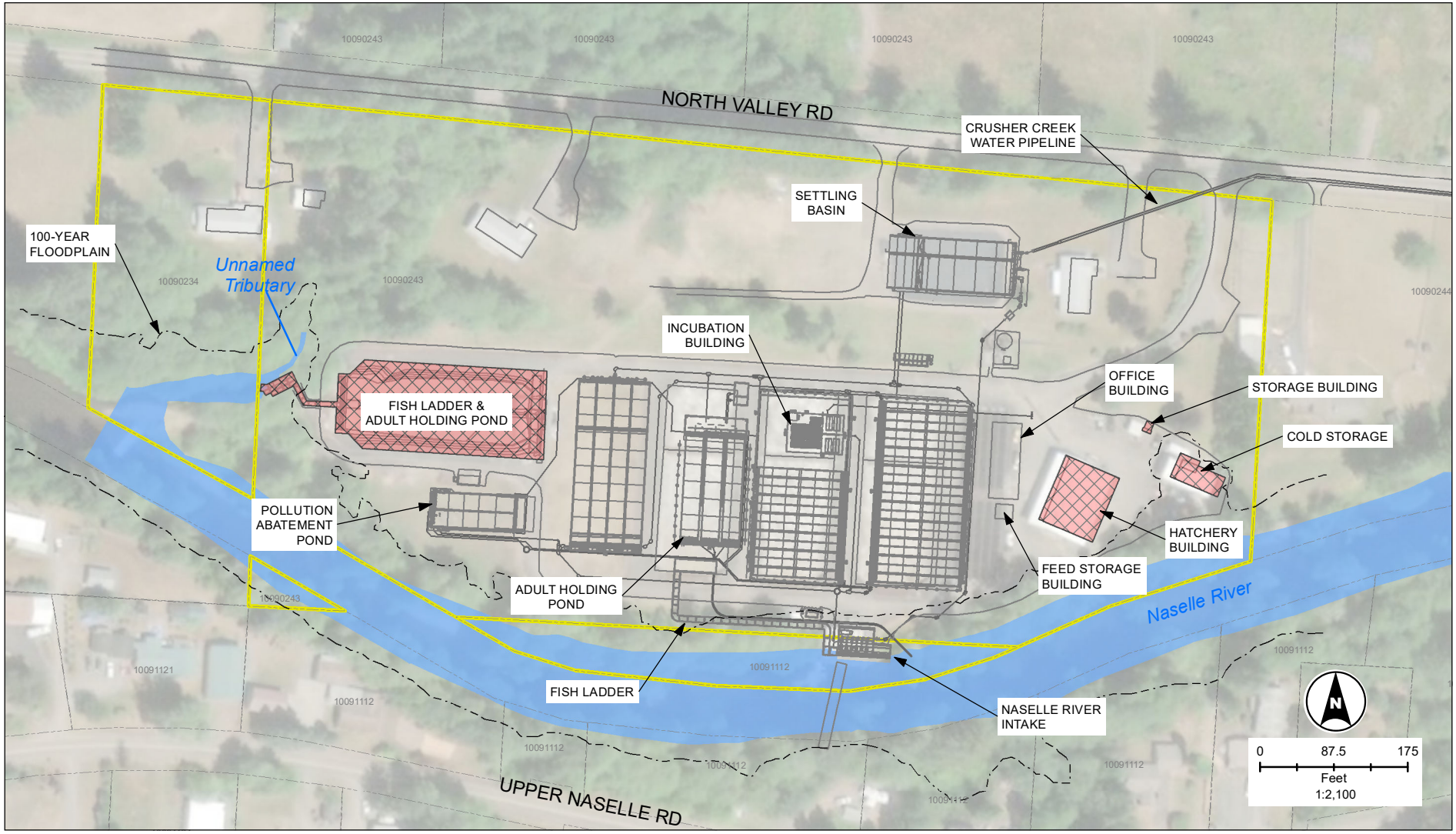

Washington Department of FISH and WILDLIFE

NAD 1983 StatePlane WA
South FIPS 4602 Ft US

Source: Pacific County, Wilson Engineering, McMillen Jacobs Associates
Imagery: DigitalGlobe August 2017

Legend

Structures Identified for Demolition in Future Phases

State of Washington Parcel

January 2019

Site Plan Map

Naselle Fish Hatchery Renovation Project

Document Path: C:\Users\tjones\Box\GIS\Project_Based\Naselle\Reports\Permit_Support\SEPA Site Plan.mxd