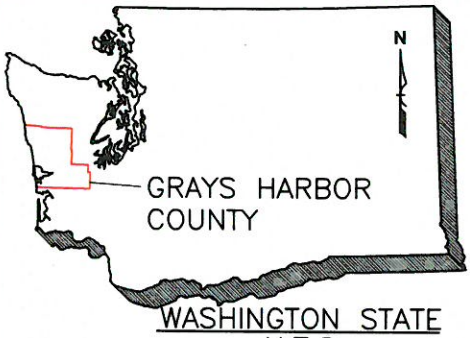

WASHINGTON STATE
N.T.S.

SHEET INDEX

1. COVER SHEET
2. PROPERTY OWNERSHIP
3. EXISTING WETLAND LOCATIONS
4. EXISTING CONDITIONS
5. CULTURAL RESOURCES, APE AREAS OF DISTURBANCE
6. PHASE 1 PLAN OVERVIEW
7. PHASE 2 PLAN OVERVIEW
8. PROJECT SECTION PHASE 1
9. PROJECT SECTION PHASE 2
10. RESTORATION PLANTING PLAN LIST
11. RESTORATION PLANTING PLAN LIST
12. OUTLET WATER QUALITY CHANNEL DETAIL

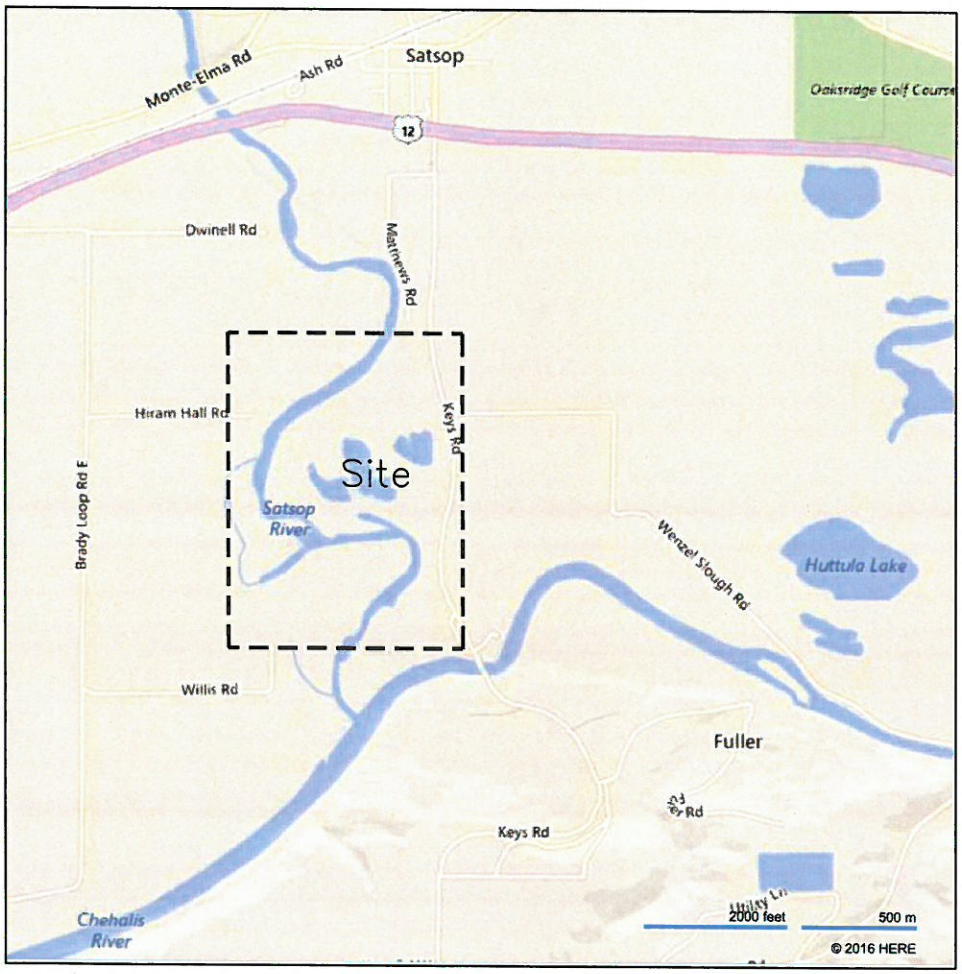

DIRECTIONS TO SITE

SITE IS SOUTH OF HIGHWAY 12 ON KEYS ROAD ALONG THE SATSOP RIVER. FOR POND AREA ACCESS USE ENTRANCE THROUGH WDFW GATE AT THE WEST SIDE OF KEYS ROAD. FOR HIGH FLOW CHANNEL ACCESS ENTER STAGING AREA SHOWN ABOVE.

Vertical Datum
NAVD 88

LiDAR: Acquired on March 1st, 2015.
Aerial Photography: April 8th, 2015

PURPOSE: **Satsop River Floodplain Restoration** DATUM **NAVD 88** ADJACENT PROPERTY OWNERS: 1 2 3 4 5 See Sheet 2	**Lower Satsop River Habitat Restoration** COVER	IN **Sec. 6 & 7 T.17N R.7W W.M.** **Tributary to Chehalis River** AT **Lower Satsop** COUNTY OF **Grays Harbor** STATE **WA** APPLICATION BY Washington State Dept. of Fish & Wildlife Habitat Program 600 Capital Way N. Olympia Wa. 98501-1091 SHEET **1** OF **12** DATE **10/2018**

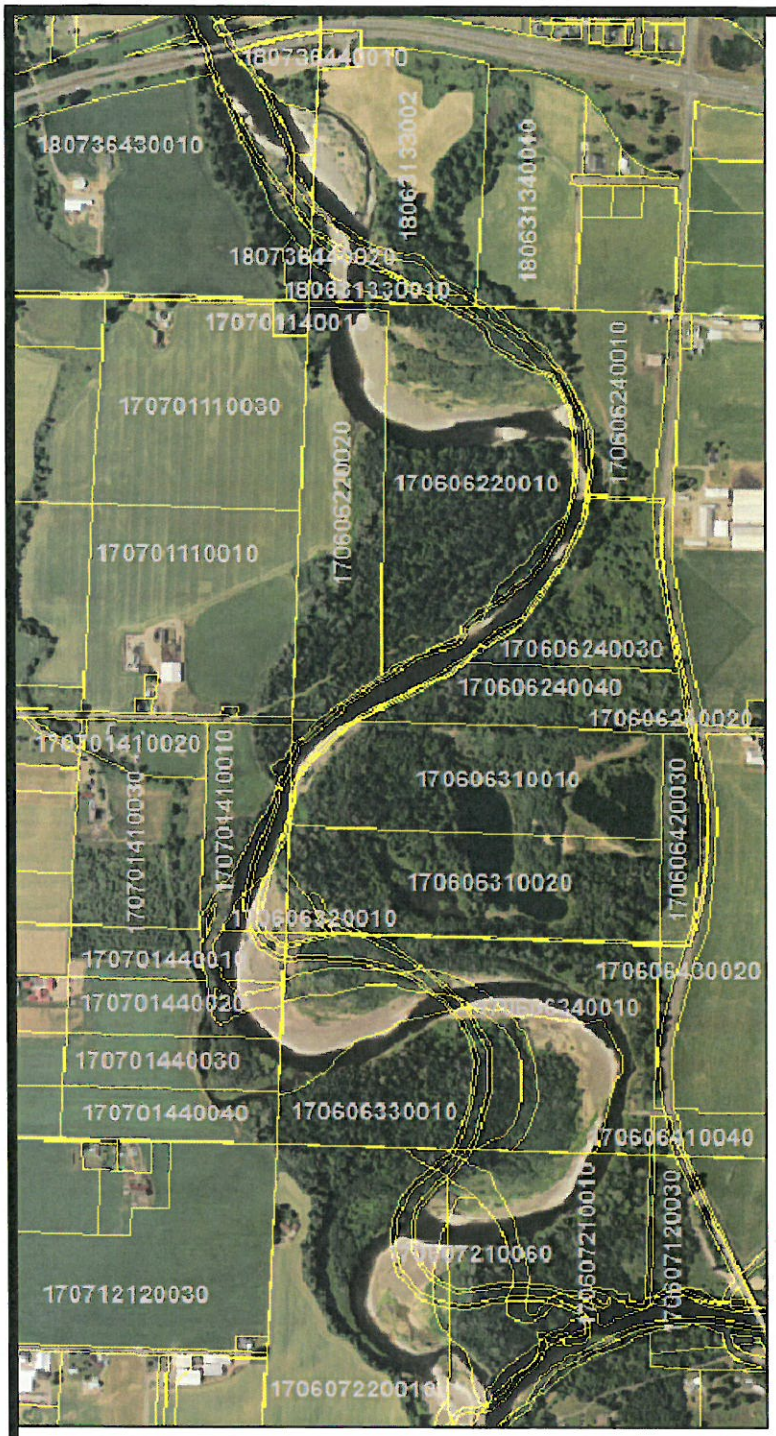
18073644001
18073643001
18063133002
18063134001
18063134002
18063133001
17070111001
17070111002
17070111003
17060624001
17060624003
17060624004
17060624002
17060642003
17060631002
17060631001
17070114001
17070141002
17070141003
17070141001
17060632001
17070144001
17060634001
17070144002
17070144003
17070144004
17060633001
17071212003
17060722001
17060721006
17060721001
17060712003
17060641004
17060622001
17060622002
17060624002
17060624003
17060624004
17060642003
17060631002
17060631001
17060631003
17060631004
17060632001
17060632002
17060633001
17060633002
17060634001
17060634002
17060641004
17060641003
17060642003
17060642004
17060642005
17060642006
17060642007
17060642008
17060642009
17060642010
17060642011
17060642012
17060642013
17060642014
17060642015
17060642016
17060642017
17060642018
17060642019
17060642020
17060642021
17060642022
17060642023
17060642024
17060642025
17060642026
17060642027
17060642028
17060642029
17060642030
17060642031
17060642032
17060642033
17060642034
17060642035
17060642036
17060642037
17060642038
17060642039
17060642040
17060642041
17060642042

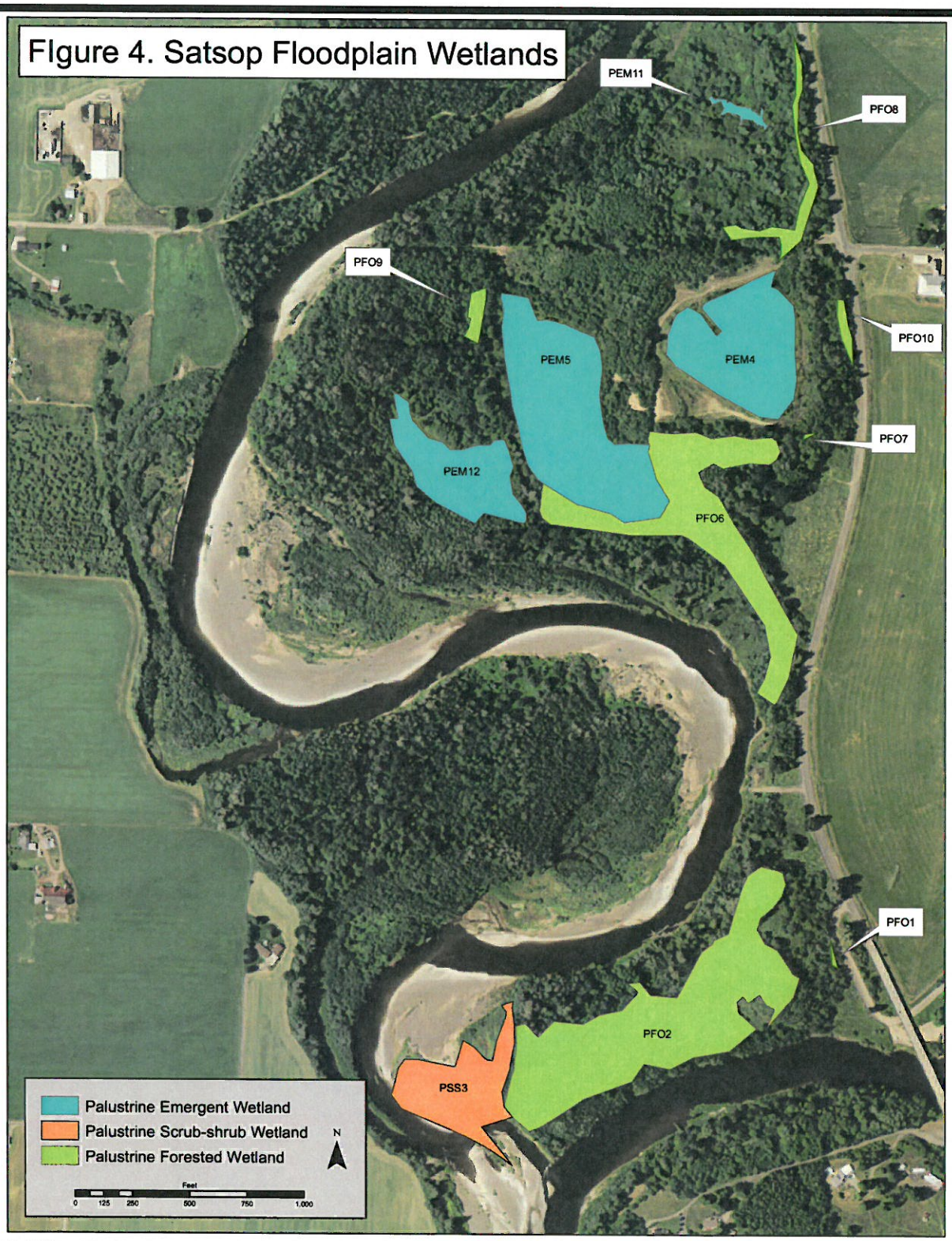

NOTE: THE WETLAND BOUNDARIES WERE DELINEATED WITHOUT THE AID OF BATHYMETRY AND THUS REM4, PEM5 AND PEM12 INCLUDE DEEP WATER HABITATS.

PURPOSE: **Satsop River Floodplain Restoration** DATUM **NAVD 88** ADJACENT PROPERTY OWNERS: 1 2 3 4 5 See Sheet 2	**Lower Satsop River Habitat Restoration** EXISTING WETLAND LOCATIONS	IN **Sec. 6 & 7 T.17N R.7W W.M.** **Tributary to Chehalis River** AT **Lower Satsop** COUNTY OF **Grays Harbor** STATE **WA** APPLICATION BY Washington State Dept. of Fish & Wildlife Habitat Program 600 Capital Way N. Olympia Wa. 98501-1091 SHEET **3** OF **12** DATE **10/2018**

PURPOSE: Satsop River Floodplain Restoration

DATUM NAVD 88

ADJACENT PROPERTY OWNERS:

1
2
3
4
5

See Sheet 2

Lower Satsop River Habitat Restoration

EXISTING CONDITIONS

IN Sec. 6 & 7 T.17N R.7W W.M.

Tributary to Chehalis River

AT Lower Satsop

COUNTY OF Grays Harbor STATE WA

APPLICATION BY Washington State Dept. of Fish & Wildlife Habitat Program 600 Capital Way N. Olympia Wa. 98501-1091

SHEET 4 OF 12

DATE 10/2018

SCALE: 1" = 500'

PURPOSE: **Satsop River Floodplain Restoration** DATUM **NAVD 88** ADJACENT PROPERTY OWNERS: 1 2 3 4 5 See Sheet 2	**Lower Satsop River Habitat Restoration** CULTURAL RESOURCES, APE AREAS OF DISTURBANCE	IN **Sec. 6 & 7 T.17N R.7W W.M.** **Tributary to Chehalis River** AT **Lower Satsop** COUNTY OF **Grays Harbor** STATE **WA** APPLICATION BY Washington State Dept. of Fish & Wildlife Habitat Program 600 Capital Way N. Olympia Wa. 98501-1091 SHEET **5** OF **12** DATE **10/2018**

NORTH

SCALE: 1" = 500'

PURPOSE: **Satsop River Floodplain Restoration** DATUM **NAVD 88** ADJACENT PROPERTY OWNERS: 1 2 3 4 5 See Sheet 2	**Lower Satsop River Habitat Restoration** PHASE 1 PLAN OVERVIEW	IN **Sec. 6 & 7 T.17N R.7W W.M.** **Tributary to Chehalis River** AT **Lower Satsop** COUNTY OF **Grays Harbor** STATE **WA** APPLICATION BY Washington State Dept. of Fish & Wildlife Habitat Program 600 Capital Way N. Olympia Wa. 98501-1091 SHEET **6** OF **12** DATE **10/2018**

PURPOSE: **Satsop River Floodplain Restoration**

DATUM **NAVD 88**

ADJACENT PROPERTY OWNERS:

1
2
3
4
5 See Sheet 2

Lower Satsop River Habitat Restoration

PHASE 2
PLAN
OVERVIEW

IN **Sec. 6 & 7 T.17N R.7W W.M.**
Tributary to Chehalis River
AT **Lower Satsop**
COUNTY OF **Grays Harbor** STATE **WA**
APPLICATION BY Washington State Dept. of Fish & Wildlife Habitat Program 600 Capital Way N. Olympia Wa. 98501-1091
SHEET **7** OF **12**
DATE **10/2018**