Washington Department of FISH and WILDLIFE

# Game Management Unit

## 448 - Stillaquamish North

2020 - 2021
Hunting Season

**WA Department of Fish and Wildlife (WDFW) Aministrative Areas**

- 2019-20 Game Management Unit
- WDFW Wildlife Area boundary
- WDFW Wildlife Area
- Water Access Site

**Public Land Survey System (Township and Range)**

- Township Line
- Section Line

**Political Boundaries**

- County Line
- City Limits

**Other Major Public Land Ownership**

- Federal - Forest Service Wilderness
- Federal - Forest Service
- Federal - National Park
- Other Federal Land
- State - DNR
- Other State Land
- Municipal Land
- Tribal Land

**Roads**

- State Route
- Local Road (Unimproved to Paved)

**Utilities**

- Pipeline
- Transmission Line
- Railroad

**Hydrography**

- Annual River or Stream
- Intermittent Stream
- Canal
- Lake, Wide River, or Ocean

Miles
0 1 2 3 4 5 6

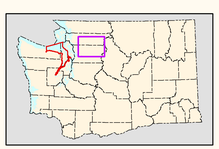

Sources of Information –
Game Management Units
WA Department of Fish and Wildlife; Wildlife Program (2020)
Land Ownership
WA Department of Natural Resources; Resource Mapping Section (2020)
Political and Survey Boundaries
WA Department of Natural Resources; Land Survey Section (2020)
Transportation and Utilities
Washington State Department of Natural Resources (2011)
WA Department of Transportation (2017)
US Geological Survey; National Mapping Division (1989)
City Limits
WA Department of Transportation (2011)
Hydrography
WA Department of Fish and Wildlife, Fish Program (2020)
Delorme Publishing Company; Washington Atlas and Gazetteer (2006)

**DISCLAIMER**

Due to the dynamic nature of data and the need to rely on outside sources of information the Washington Department of Fish and Wildlife cannot accept responsibility for errors or omissions in the data and information contained in this product. There are no warranties that accompany the maps and information contained in this product. For legal definitions of hunting regulations, seasons, and boundaries, the user should refer to Chapters 220-410-01 thru 220-410-06 of the Washington Administrative Code (http://www.leg.wa.gov./wac/)

Product of Wildlife Resource Data Systems

Map Published April 2020

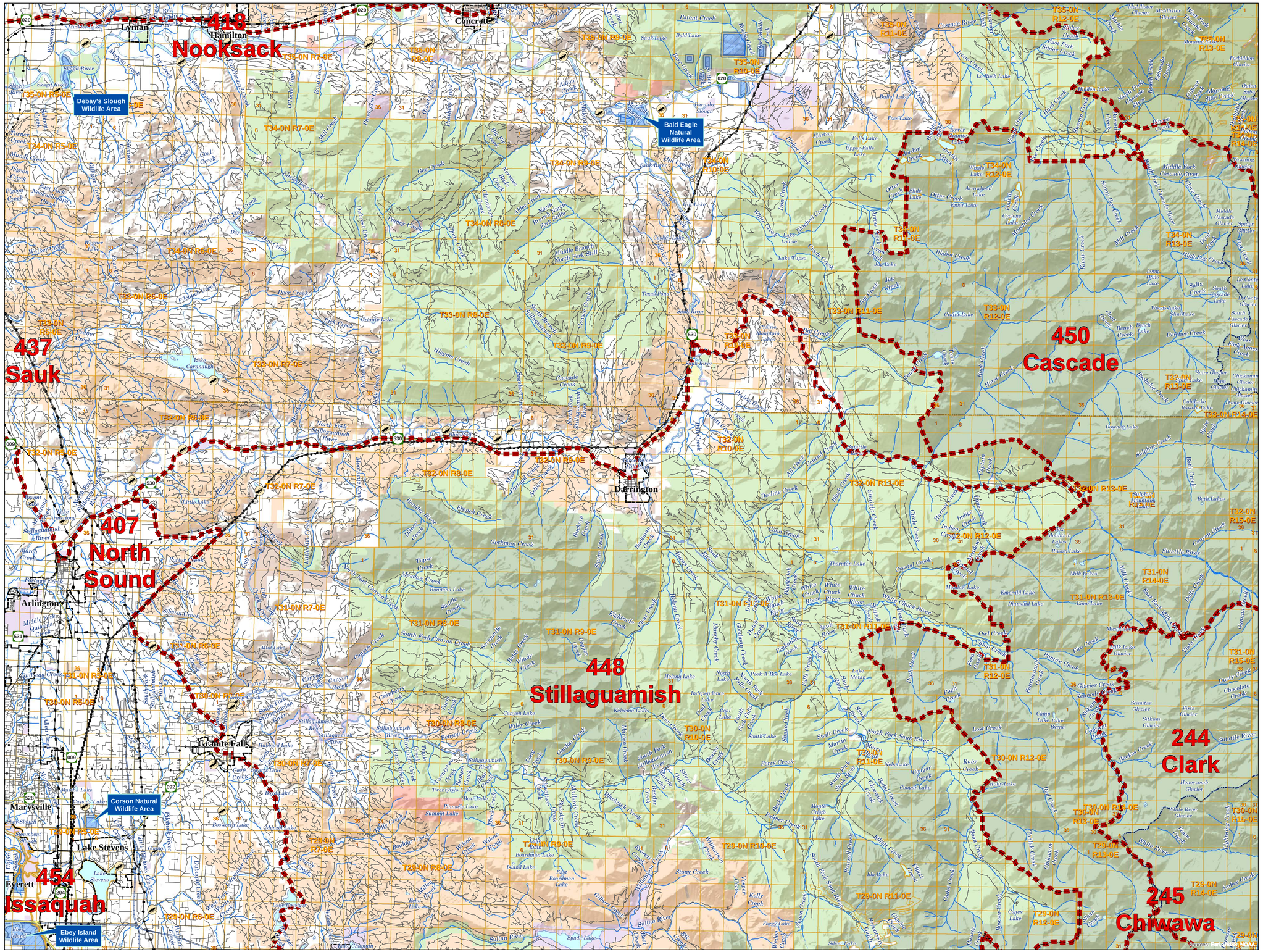

Washington Department of FISH and WILDLIFE

# Game Management Unit

## 448 - Stillaquamish South

2020 - 2021
Hunting Season

**WA Department of Fish and Wildlife (WDFW) Aministrative Areas**

- 2019-20 Game Management Unit
- WDFW Wildlife Area boundary
- WDFW Wildlife Area
- Water Access Site

**Public Land Survey System (Township and Range)**

- Township Line
- Section Line

**Political Boundaries**

- County Line
- City Limits

**Other Major Public Land Ownership**

- Federal - Forest Service Wilderness
- Federal - Forest Service
- Other Federal Land
- State - DNR
- Other State Land
- Municipal Land
- Tribal Land

**Roads**

- State Route
- Local Road (Unimproved to Paved)

**Utilities**

- Pipeline
- Transmission Line
- Railroad

**Hydrography**

- Annual River or Stream
- Intermittent Stream
- Canal
- Lake, Wide River, or Ocean

Miles
0 1 2 3 4 5 6

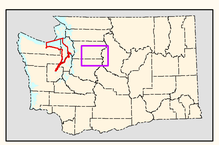

Sources of Information –
Game Management Units
WA Department of Fish and Wildlife; Wildlife Program (2020)
Land Ownership
WA Department of Natural Resources; Resource Mapping Section (2020)
Political and Survey Boundaries
WA Department of Natural Resources; Land Survey Section (2020)
Transportation and Utilities
Washington State Department of Natural Resources (2011)
WA Department of Transportation (2017)
US Geological Survey; National Mapping Division (1989)
City Limits
WA Department of Transportation (2011)
Hydrography
WA Department of Fish and Wildlife, Fish Program (2020)
Delorme Publishing Company; Washington Atlas and Gazetteer (2006)

**DISCLAIMER**

Due to the dynamic nature of data and the need to rely on outside sources of information the Washington Department of Fish and Wildlife cannot accept responsibility for errors or omissions in the data and information contained in this product. There are no warranties that accompany the maps and information contained in this product. For legal definitions of hunting regulations, seasons, and boundaries, the user should refer to Chapters 220-410-01 thru 220-410-06 of the Washington Administrative Code (http://www.leg.wa.gov./wac/)

Product of Wildlife Resource Data Systems
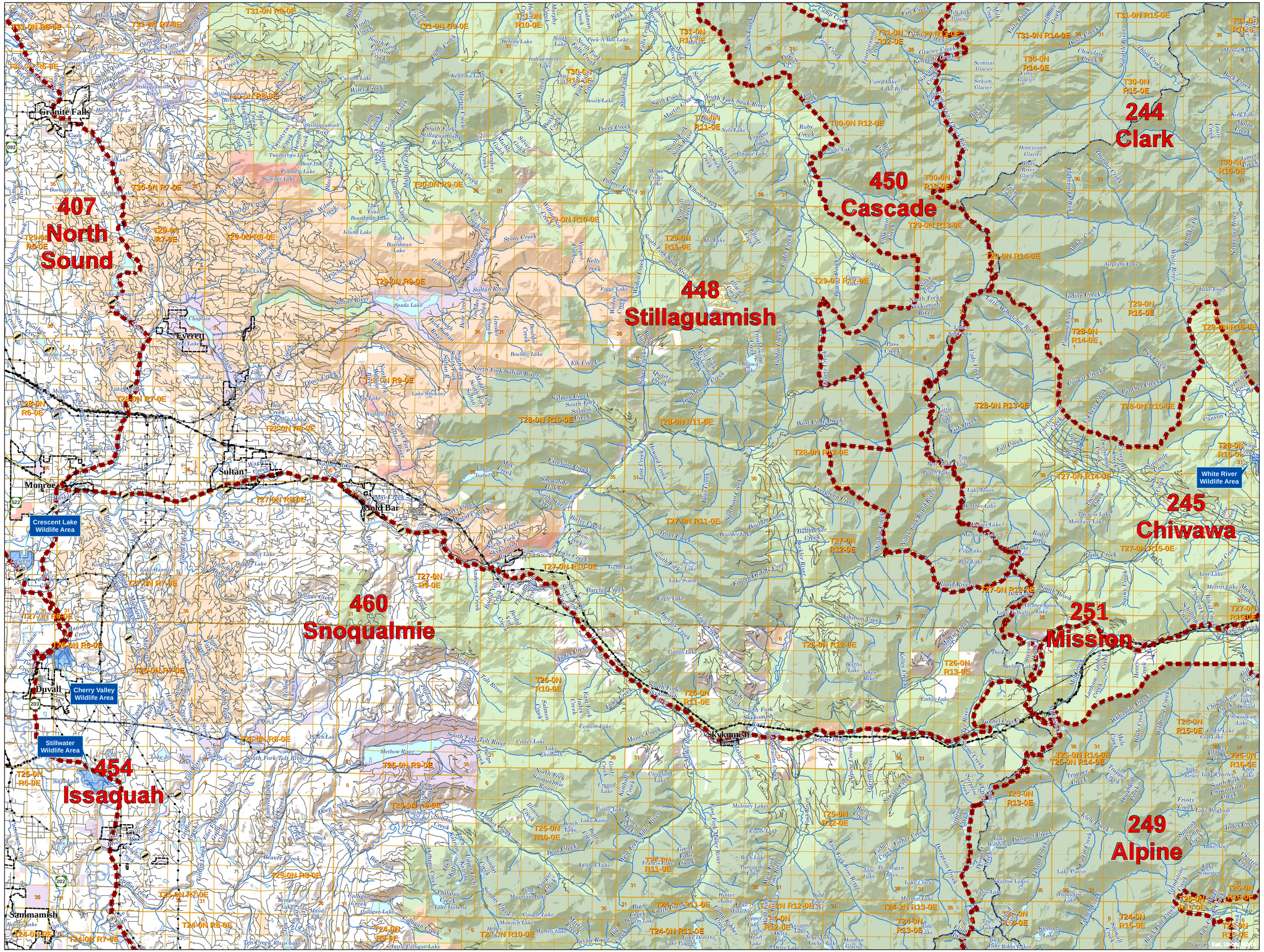
Map Published April 2020