Washington Department of FISH and WILDLIFE

Game Management Unit

624 - Coyle North

2020 - 2021
Hunting Season

WA Department of Fish and Wildlife (WDFW) Aministrative Areas

- 2019-20 Game Management Unit
- WDFW Wildlife Area boundary
- WDFW Wildlife Area
- Water Access Site

Public Land Survey System (Township and Range)

- Township Line
- Section Line

Political Boundaries

- International Border
- County Line
- City Limits

Roads

- State Route
- Local Road (Unimproved to Paved)

Utilities

- Pipeline
- Transmission Line
- Railroad

Other Major Public Land Ownership

- Federal - Forest Service Wilderness
- Federal - Forest Service
- Federal - National Park
- Other Federal Land
- State - DNR
- Other State Land
- Municipal Land
- Tribal Land

Hydrography

- Annual River or Stream
- Intermittent Stream
- Canal
- Lake, Wide River, or Ocean

Miles
0 1 2 3 4 5 6

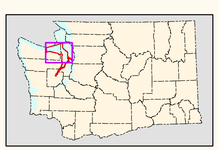

Sources of Information –
Game Management Units
WA Department of Fish and Wildlife; Wildlife Program (2020)
Land Ownership
WA Department of Natural Resources; Resource Mapping Section (2020)
Political and Survey Boundaries
WA Department of Natural Resources; Land Survey Section (2020)
Transportation and Utilities
Washington State Department of Natural Resources (2011)
WA Department of Transportation (2017)
US Geological Survey; National Mapping Division (1989)
City Limits
WA Department of Transportation (2011)
Hydrography
WA Department of Fish and Wildlife, Fish Program (2020)
Delorme Publishing Company; Washington Atlas and Gazetteer (2006)

DISCLAIMER

Due to the dynamic nature of data and the need to rely on outside sources of information the Washington Department of Fish and Wildlife cannot accept responsibility for errors or omissions in the data and information contained in this product. There are no warranties that accompany the maps and information contained in this product. For legal definitions of hunting regulations, seasons, and boundaries, the user should refer to Chapters 220-410-01 thru 220-410-06 of the Washington Administrative Code (http://www.leg.wa.gov./wac/)

Product of Wildlife Resource Data Systems

Map Published April 2020

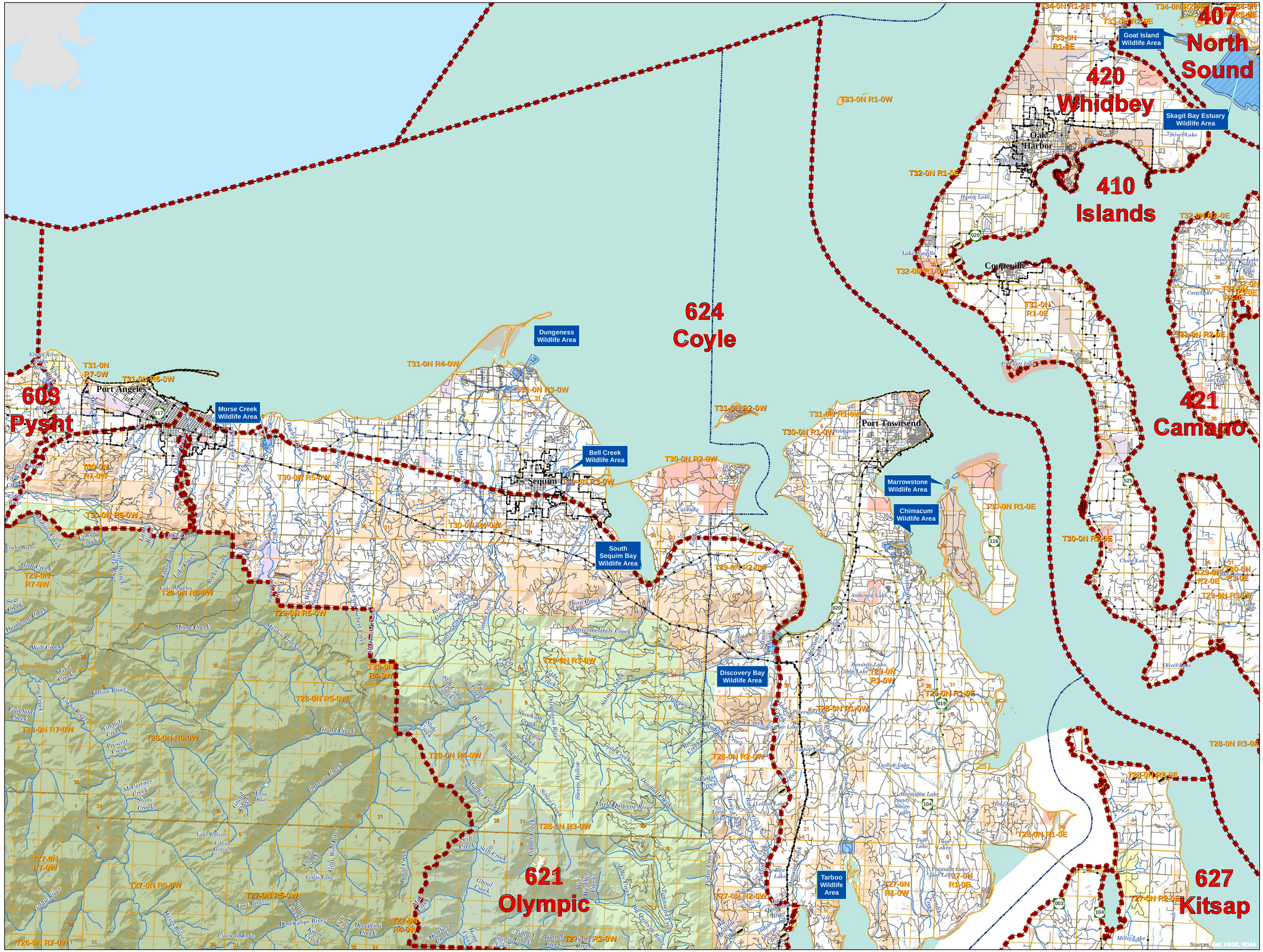

Washington Department of FISH and WILDLIFE

Game Management Unit

624 - Coyle South

2020 - 2021
Hunting Season

WA Department of Fish and Wildlife (WDFW) Aministrative Areas

- 2019-20 Game Management Unit
- WDFW Wildlife Area boundary
- WDFW Wildlife Area
- Water Access Site

Public Land Survey System (Township and Range)

- Township Line
- Section Line

Political Boundaries

- County Line
- City Limits

Roads

- State Route
- Local Road (Unimproved to Paved)
- 4 Wheel Drive Trail

Utilities

- Transmission Line
- Railroad

Other Major Public Land Ownership

- Federal - Forest Service Wilderness
- Federal - Forest Service
- Federal - National Park
- Other Federal Land
- State - DNR
- Other State Land
- Municipal Land
- Tribal Land

Hydrography

- Annual River or Stream
- Intermittent Stream
- Lake, Wide River, or Ocean

Miles
0 1 2 3 4 5 6

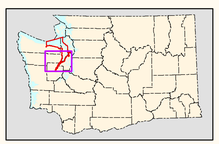

Sources of Information –
Game Management Units
WA Department of Fish and Wildlife; Wildlife Program (2020)
Land Ownership
WA Department of Natural Resources; Resource Mapping Section (2020)
Political and Survey Boundaries
WA Department of Natural Resources; Land Survey Section (2020)
Transportation and Utilities
Washington State Department of Natural Resources (2011)
WA Department of Transportation (2017)
US Geological Survey; National Mapping Division (1989)
City Limits
WA Department of Transportation (2011)
Hydrography
WA Department of Fish and Wildlife, Fish Program (2020)
Delorme Publishing Company; Washington Atlas and Gazetteer (2006)

DISCLAIMER

Due to the dynamic nature of data and the need to rely on outside sources of information the Washington Department of Fish and Wildlife cannot accept responsibility for errors or omissions in the data and information contained in this product. There are no warranties that accompany the maps and information contained in this product. For legal definitions of hunting regulations, seasons, and boundaries, the user should refer to Chapters 220-410-01 thru 220-410-06 of the Washington Administrative Code (http://www.leg.wa.gov./wac/)

Product of Wildlife Resource Data Systems
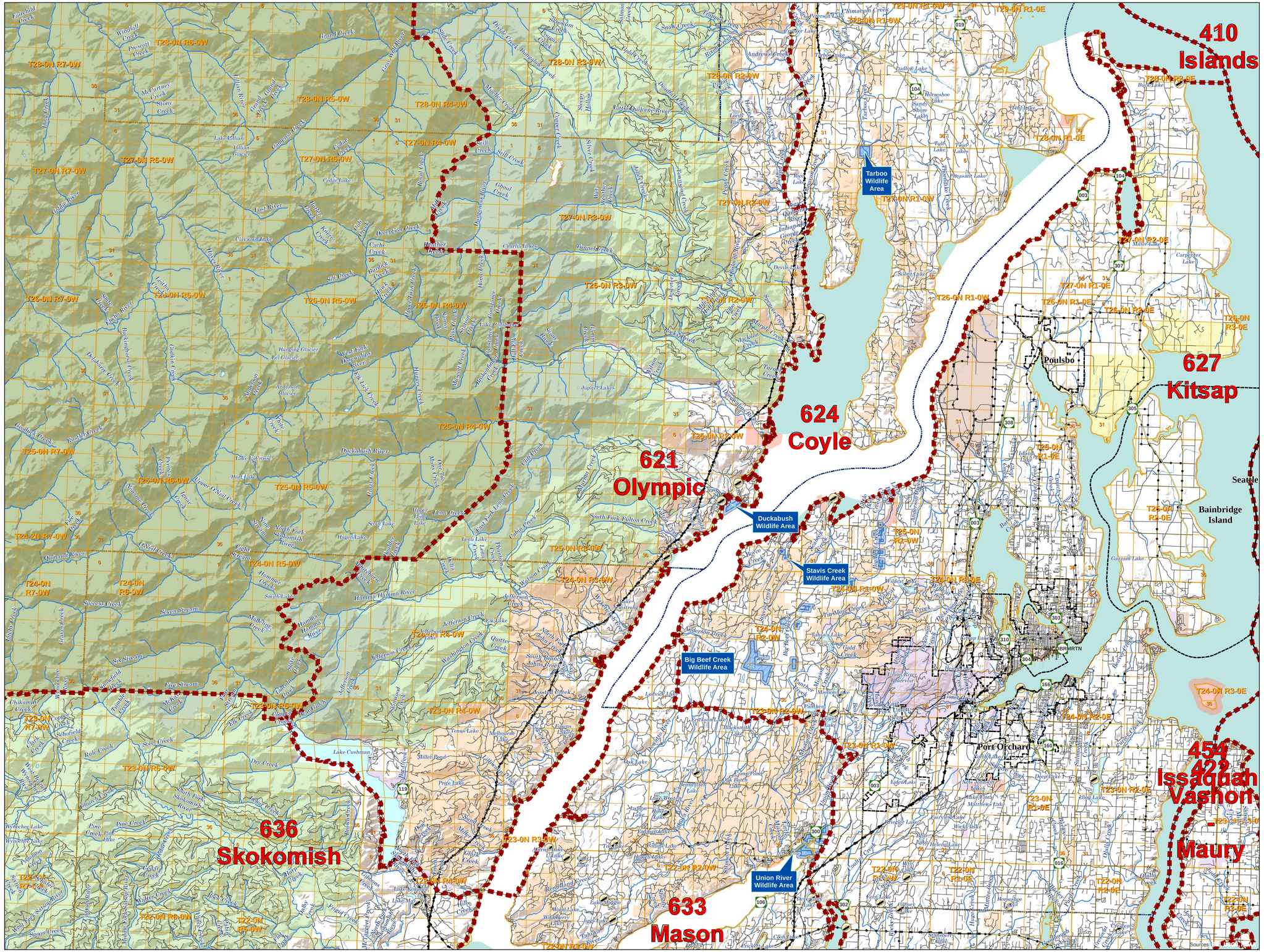
Map Published April 2020